

STATE OF MINNESOTA

2025-2028 STATE TRANSPORTATION IMPROVEMENT PROGRAM (STIP)



FALL OF 2024

395 John Ireland Blvd.
St. Paul, MN 55155

September 30, 2024

To the Reader:

The State Transportation Improvement Program (STIP) is a comprehensive four-year schedule of planned transportation projects to maintain and improve the transportation system in Minnesota for state fiscal years 2025, 2026, 2027, and 2028. These projects are for state trunk highways, local roads and bridges, rail crossings, port development, and transit capital and operating assistance. This document represents an investment of over \$13 billion in federal, state, and local funds over the four years.

The STIP is the statewide transportation program in which MnDOT, state and local governments, community and business interest groups worked together in eight District Area Transportation Partnerships (ATPs) to discuss regional priorities and reach an agreement on important transportation investment decisions. The process is refined through the coordinated efforts of MnDOT collecting inputs from the Legislators, state and federal agencies, metropolitan planning organizations, local and tribal governments, transportation providers, citizens, and other interested parties to encourage diverse viewpoints and promote equity into the decision making.

The Bipartisan Infrastructure Law (BIL), also known as The Infrastructure Investment and Jobs Act (IIJA), passed in November 2021, authorized federal funding for Minnesota's transportation system. This STIP ensures that maximum benefits are received from available funding sources and that MnDOT will continue to work hard to provide a high quality, safe transportation system for Minnesota and support our vision of maximizing the health of people, the environment, and our economy.

The STIP is a fiscally balanced set of transportation investments with projects that are scheduled to be delivered within the fiscal years shown. However, project schedules are projections and are subject to change based on unforeseen circumstances such as federal funding uncertainty, cost increases, delays in securing necessary agreements/certifications, complex design and environmental issues that need resolution. Unpredictable events can sometimes occur between the initial conception of a construction project that may impede or accelerate progress.

Any questions and comments on specific projects included in this program may be directed to the identified MnDOT District Transportation office listed in the Program Listing sections of the document. To further assist you in using this information, a searchable database will be available by October 2024 on the Internet at: <https://www.dot.state.mn.us/planning/program/stip.html>

To request the STIP document in an alternative format, go to: <https://www.dot.state.mn.us/ada/contacts.html>


Thank you for your interest and support in Minnesota's Transportation System.

**Minnesota
State Transportation Improvement Program
(STIP)
2025-2028**

**Recommended for Approval by:
Minnesota Department of Transportation's
Program and Investment Committee (TP&IC)**



**Jean Wallace, P.E.
Deputy Commissioner and Chief Engineer**



**Kim Collins
Deputy Commissioner and
Chief Administrative Officer**

Approved by:



**Nancy Daubenberger, P.E., Commissioner
Minnesota Department of Transportation**

**Minnesota
State Transportation Improvement Program
(STIP)**

Table of Contents

I.	INTRODUCTION.....	I-1
II.	STATE TRANSPORTATION IMPROVEMENT PROGRAM (STIP).....	II-1
	Certification	II-1
	The 20-Year Minnesota State Highway Investment Plan	II-1
	Public Involvement	II-2
	Minnesota Transportation Process for Investment Decisions	II-3
	Project Selection	II-4
	Financial Plan.....	II-5
III.	PROJECT LISTS.....	III-1
	<u>APPENDICES</u>	
A.	Highway and Transit Programs	
	Greater Minnesota Metropolitan Planning Organization (MPO) Programs.....	A-1
	Highway Safety Improvement Program (HSIP)	A-2
	Transit Programs	A-3
	Tribal Transportation Program (TTP).....	A-4
	Recreational Trails Program	A-5
	Minnesota Rail Service Improvement Program.....	A-6
	Minnesota Railway-Highway Crossings Program, Section 130.....	A-7
	Port Development Assistance Program.....	A-8
	MnDOT State Road Construction (SRC) Program.....	A-9
B.	Federal Performance Measures and Targets	B-1
C.	MnDOT’s Detailed Federal Fiscal Constraint Plan.....	C-1
D.	Federal Lands Program.....	D-1

**Minnesota
State Transportation Improvement Program
(STIP)**

List of Figures

		<u>Page</u>
Figure 1	State Transportation Improvement Program Funding.....	I-2
Figure 2	State Transportation Improvement Program Funding by Source.....	II-9
Figure 3	State Transportation Improvement Program Funding by District/ATP	II-9
Figure 4	Project Column Headers and Definitions	III-2
Figure 5	Route System Categories	III-3
Figure 6	Project Description Smart Codes	III-4
Figure 7	Program Categories	III-5
Figure 8	Fund Type Categories.....	III-6

Appendix Figures

Figure A-1	Greater Minnesota MPO Funding	A-1(1)
Figure A-2	Highway Safety Improvement Program Funding.....	A-2(1)
Figure A-3	FHWA and FTA Transit Funding by Source.....	A-3(2)
Figure A-4	Recreational Trails Program	A-5(1)
Figure A-5	Rail Service Improvement Program	A-6(3)
Figure A-6	Minnesota Railway-Highway Crossings Program, Section 130.....	A-7(1)
Figure A-7	Port Development Assistance Program.....	A-8(2)
Figure A-8	State Road Construction Program Funding by Source.....	A-9(2)
Figure A-9	State Road Construction Program Funding by District/ATP	A-9(2)
Figure B-1	Minnesota Federal Safety Performance Measures and Targets.....	B-1(2)
Figure B-2	MnDOT Federal Pavement Performance Measures and Targets.....	B-1(3)
Figure B-3	MnDOT Federal Bridge Performance Measures and Targets	B-1(3)
Figure B-4	MnDOT Federal Reliability Performance Measures and Targets	B-1(5)
Figure C-1	Minnesota Detailed Financial Plan.....	C-1(2)

PREFACE

State of Minnesota State Transportation Improvement Program (STIP) 2025-2028

This document is the State of Minnesota State Transportation Improvement Program (STIP) for state fiscal years 2025-2028. It includes an introduction, or overview, of the anticipated expenditures for the different modes of transportation. The document is organized into three chapters and four appendices.

Chapter I of this document is the introduction to MnDOT. It provides information on MnDOT's vision for its transportation system and the factors that help shape MnDOT's policies and programs.

Chapter II is the formal response to the federal requirements for the STIP developed under the Federal Transportation Acts. The programming process to develop this STIP began in the fall of 2022 and was developed under the requirements outlined in IJA with a conservative estimate of federal funds anticipated.

Chapter III includes the project listing, but not limited to, all projects using federal-aid highway or transit funding. These listings are organized by MnDOT District.

Appendix A includes a description, expenditure summary and project listing for several federal-aid highway and transit categories. A description of the MnDOT State Road Construction Program (SRC) is also included, but without a repeat of the project listing of state trunk highway projects.

Appendix B includes, for information purposes only, the STIP investment summary and system performance outcomes. Appendix C includes a detailed financial plan for the STIP. Appendix D provides a list of federal lands projects that were selected by the Eastern Federal Lands Highway Division.

Once approved by the US Department of Transportation (USDOT), the STIP is available on the Internet at the following address:

<http://www.dot.state.mn.us/planning/program/stip.html>

I. INTRODUCTION

The State of Minnesota operates a transportation system that includes aeronautics, highways, motor carriers, ports, public transit, and railroads. MnDOT is the principal agency in the state for development, implementation, administration, consolidation, and coordination of state transportation policies, plans, and programs. These policies, plans, and programs are developed in cooperation with the public and a variety of transportation partners, including the Twin Cities Metropolitan Council, seven greater Minnesota Metropolitan Planning Organizations (MPOs) established in areas with populations exceeding 50,000, nine Regional Development Commissions (RDCs), county, city, and Indian tribal governments throughout the state.

The MnDOT vision is that Minnesota's multimodal transportation system maximizes the health of people, the environment and our economy. The system:

- connects Minnesota's primary assets – the people, natural resources and businesses within the state – to each other and to markets and resources outside the state and county.
- provides safe, convenient, efficient and effective movement of people and goods; and
- is flexible and nimble enough to adapt to changes in society, technology, the environment and the economy.

A number of factors are shaping the development of MnDOT policies, plans, and programs. These include safety, the integration of transportation modes, service and investment preservation, customer focus, economic development, technology, environmental partnerships, and federal and state actions. This document addresses these factors and provides a multimodal focus. The investment in transportation infrastructure improvement included in this document is summarized in Figure 1. Total government investment in transportation infrastructure could be at a higher investment level included in this document. Figure 1 does not include the expenditures for infrastructure maintenance and operation.

FIGURE 1
STATE TRANSPORTATION IMPROVEMENT PROGRAM FUNDING
(\$ MILLIONS)

PROGRAM	2025	2026	2027	2028	TOTAL*
Highway Assistance Program¹ (Figure 2)	2,134	3,950	1,939	1,780	9,803
Transit Assistance Program² (Figure 2)	601	557	1,085	1,096	3,339
Rail Service Improvement Program³ (Figure A-5)	12	0	0	0	12
Port Development Assistance Program⁴ (Figure A-7)	14	15	4	0	33
TOTAL*	2,761	4,522	3,028	2,876	13,187

*May not total correctly due to rounding

¹The Highway Assistance Program includes all federal aid for highways received through the Federal Highway Administration (FHWA) of the (USDOT). It includes all federal apportionment, allocation or special funding. It also includes all state trunk highway funds appropriated for construction, other state appropriated investments and any local funding utilized as match for federal projects. The Program Listing definition is included on page III-1 of the STIP following with a list of projects sorted by MnDOT district.

²The Transit Assistance Program includes all federal aid for transit received through the Federal Transit Administration (FTA) of the USDOT. It also includes all state and local funds necessary to match the federal funds and operate the transit systems. All transit projects are included in the STIP and an estimated funding summary is included in Appendix A-3.

³The Minnesota Rail Service Improvement Program (MRSI) was established in 1976 to prevent the loss of rail service on lines potentially subject to railroad abandonment. Projects that fall within the MRSI are divided among 6 programs: freight rail economic development grant program, rail line rehabilitation, capital improvements for railroads and rail shippers, purchase assistance to rail authorities, loan guarantees and state rail banking. The MRSI Program does not include funding for rail-highway safety projects included in the highway assistance program. The number of rail service assistance projects is estimated and shown in Appendix A-5.

⁴ The Port Development Assistance Program was created in 1991. From 1996 to 2023 the Legislature has set aside a total of \$72.3 million to fund this program. The total port development assistance program anticipated expenditures is included in Appendix A-7.

II. STATE TRANSPORTATION - IMPROVEMENT PROGRAM (STIP)

Certification

In accordance with 23 CFR 450.220(a), the Minnesota Department of Transportation (MnDOT), as the Governor's designee, certifies that the transportation planning process is being carried out in accordance with the following requirements:

1. 49 U.S.C. 5303 and 5304: Transportation
2. 23 U.S.C. 134 and 135: Highways
3. Title VI of the Civil Rights Act of 1964, as amended (42 U.S.C. 2000d-1) and related statutes and regulations:
 - 49 U.S.C. 5332 of Title VI in Transportation: Prohibiting discrimination on the basis of race, color, creed, national origin, sex, or age in employment or business opportunity
 - 49 CFR Part 21: Nondiscrimination in federally assisted programs of the Department of Transportation
 - 42 U.S.C. 12101 et. seq. and 49 CFR Parts 27, 37, and 38: The provisions of the Americans with Disabilities Act of 1990
 - 42 U.S.C. 6101, The Older American Act: prohibition of discrimination on the basis of age in programs or activities receiving Federal financial assistance
 - 23 U.S.C. 324: Prohibition of discrimination based on sex

- 29 U.S.C. 794: Section 504 of the Rehabilitation Act of 1973 and 49 CFR Part 27 prohibiting discrimination against individuals with disabilities
 - Federal Executive Order 12898: Environmental Justice
 - Federal Executive Order 13166: Limited English Proficiency (LEP)
 - 49 CFR Part 26: Disadvantaged Business Enterprises (DBE) in US DOT funded projects
 - 23 CFR Part 230: Equal employment opportunity program on Federal and Federal-aid highway construction contracts
4. 42 U.S.C. 7504, 7506 (c) and (d) and 40 CFR Part 93 Sections 174 and 176 (c) and (d) of the Clean Air Act.

The 20-Year Minnesota State Highway Investment Plan – Projects in the STIP are consistent with the *20-Year State Highway Investment Plan* (MnSHIP) and the Statewide Multimodal Transportation Plan (SMTP). MnSHIP addresses federal planning requirements, the transportation goals identified in state law, and reflects *MnDOT's SMTP* and the *Minnesota GO 50-Year Statewide Vision*. The process for developing and updating MnSHIP provides early and continuous opportunities for the involvement of the public and other potentially affected parties.

In accordance with Minnesota Statutes §174.03, Subdivision 1a, the SMTP is updated every 5 years. The SMTP update was completed in December 2022. MnSHIP is updated after the SMTP is completed and was last updated in February 2024. MnDOT develops a 10-year Capital Highway

Investment Plan (CHIP) to present MnDOT’s planned capital state highway investments for the next ten years, which includes state highway projects in the four years listed within this STIP. The CHIP is updated annually and reflects the investment direction established in MnSHIP.

MnSHIP is available for download at the following web address: <http://www.dot.state.mn.us/planning/mnship/index.html>

The SMTP is available at:

<https://www.dot.state.mn.us/minnesotago/SMTP.html>

Public Involvement

The last several Federal Transportation Acts have created less of a federal presence in many transportation decisions. The diminished federal role results in more state/local authority and responsibility for these decisions. The funding flexibility and expanded project eligibility under these acts has given decision makers more options to address transportation priorities. Public involvement in transportation issues and decision making is vital because of this expanded eligibility and diversity. Federal Law requires an opportunity for early and continuous involvement in the development of the STIP. Public involvement is also a mandatory component of the MPO planning process.

Minnesota’s transportation investment process with the Area Transportation Partnerships (ATPs) provides for early and continuous involvement in the development of the STIP. The process incorporates the public involvement activities of the partners (MPOs, RDCs, counties, cities, townships, and others) into their roles on the ATP. MPOs in accordance with federal requirements have developed public participation processes and use them in conjunction with the development of their

Transportation Improvement Programs (TIPs). The MPO TIPs, as well as the MPO Public Involvement Plans (PIP) include detailed discussion of public involvement.

In addition to the public input derived through Minnesota’s transportation investment process, public meetings, forums, conferences and focus groups have been held throughout the state by the ATP partners, MnDOT and modal partners such as transit, rail and bike/pedestrian.

Other methods used to encourage public involvement and outreach included the use of newspaper articles, informational mailings, press releases, websites, and social media. A notice of the availability of the draft 2025-2028 STIP was posted on MnDOT’s website and placed in the *State Register* on May 28, 2024, with a review and comment period ending June 26, 2024. The STIP was reposted June 17, 2024, to extend the review date to June 29, 2024 for a 30-calendar day comment period. During this period of time, comments may be submitted on-line at: <https://www.dot.state.mn.us/planning/program/stip.html>

The Metropolitan Council and its Transportation Advisory Board (TAB) make a concerted effort to ensure all interested and concerned parties are offered opportunities to participate in the preparation of the TIP for the Twin Cities metropolitan area. Public comment is solicited at public meetings and in a 45-day public comment period where comments are also accepted by email, phone, or mail. At the TAB’s regular public meeting on May 16, 2024, the TAB adopted the draft TIP for the purpose of public comment; the public comment period was from May 17, 2024 – July 1, 2024. Metropolitan Council made notifications by web announcement and web page notice, email, social media, newspaper advertisement, and online public meeting. They reached out to groups representing a

diverse set of stakeholders ranging from partner agencies, transit providers, and community-based organizations. The Council hosted an online public meeting with the Metropolitan Council Transportation Committee meeting on June 18, 2024, in which public comments were also received.

Minnesota Transportation Process for Investment Decisions

The STIP is developed in accordance with the *Guidance for the Development of the State Transportation Improvement Program* published by MnDOT and with the memo on *STIP Funding Guidance* distributed to the Districts/ATPs on December 5, 2023. Minnesota's STIP is developed through a regional geographic model for making investment decisions.

The STIP Development process is driven by federal, state, local, and regional planning goals and objectives. Statewide investment goals have been drawn from statewide planning studies and policies, the Minnesota Statewide Transportation Plan, and an analysis of previous programs. They are offered as an aid in determining area wide priorities. The process builds on the plans and priorities established by MnDOT Districts, MPOs, cities, counties, townships and RDCs.

The investment process uses eight regional partnerships whose boundaries are based on county boundaries that align with MnDOT's State Aid Districts. The partnerships, called Area Transportation Partnerships (ATPs), have as their members both traditional and non-traditional, metropolitan and non-metropolitan stakeholders and can include MPOs, RDCs, cities, counties, townships, transit providers, tribal governments, other interests, and MnDOT. The ATPs integrate the state and local priorities within their region and recommend a minimum four-

year program for federally funded transportation investments. This four-year program, when combined with a list of state highway funded projects is considered the draft Area Transportation Improvement Program (ATIP). Each draft ATIP includes a prioritized list of projects that aid in solving transportation problems and implementing the long-range objectives for the area.

Balanced investment decisions promote effective and efficient transportation. Safety is a key element of all investments. The principal investment emphasis is preservation and operational improvements in the existing transportation system.

The draft ATIP prepared by each ATP is submitted for inclusion in the draft State Transportation Improvement Program (STIP). Project cost estimates include an adjustment for inflation of approximately 4 percent. The ATIPs are analyzed and compared to statewide goals and objectives set by MnSHIP, and unique transportation needs. They are also analyzed for completeness and fiscal constraint. From this, a draft STIP is developed. The draft STIP is widely circulated for review and comment before final adjustments are made. This STIP covers four state fiscal years and includes all state and local projects financed with federal (highway or transit) assistance. The STIP also includes other regionally significant projects.

The final STIP is reviewed and approved by the Federal Highway Administration (FHWA) and the Federal Transit Administration (FTA) prior to any expenditure of federal funds. Upon approval, the document will be used by each ATP as a starting point in the process for developing their next ATIP.

Project Selection

The project selection process is the identification of the projects. MnDOT reserves the right to select projects for the first year of the STIP from the projects in the last three years of the STIP. An initial draft selection of projects is made from the list of projects within the draft ATIPs. This includes the analysis of the preferred sources of funding for the projects, the MnSHIP investment direction and maintaining fiscal constraint. The draft STIP is made available for public review and comment and circulated back to the Districts and ATPs for document, review and comment. Changes are made in the draft STIP as a result of the review and comment period. The revised STIP is then forwarded to the Commissioner's staff for review and approval before being sent to FHWA and FTA for approval.

In 2017, the Minnesota Legislature directed the Minnesota Department of Transportation to develop and implement a new transparent and objective policy for the selection of state highway construction projects. The new project selection policy (MnDOT Policy OP016) applies to the selection of state highway construction projects in the STIP as well as the 10-Year Capital Highway Investment Plan. The new project selection policy was implemented with the 2020-2023 State Transportation Improvement Program (STIP) and 2020-2029 Capital Highway Investment Plan (CHIP).

MnDOT uses objective criteria to assign numeric scores in all selection processes subject to this policy. The list below indicates categories and programs within which projects have been selected for inclusion in the STIP. The category and score are listed in the STIP for projects subject to the policy. The numeric scores inform project selection decisions, but MnDOT may consider other factors in addition to the numeric score

when making final selection decisions. When MnDOT does not select a high scoring project or selects a lower scoring project, MnDOT will provide a short explanation for the reasoning behind the decision in addition to the project score. The list of projects selected and those considered but not selected, criteria, scores and reasoning behind decisions are posted online at: <http://www.mndot.gov/projectselection>

Project Selection Categories Include:

- Pavement
 - National Highway System
 - Non-National Highway System
 - Urban Roadways
- Bridge
 - National Highway system
 - Non-National Highway system
 - Culverts (NHS and non-NHS)
 - Railroad over State Highways
 - Pedestrian and Bicycle bridges and underpasses
- Non-Motorized
 - Replacement and rehabilitation of MnDOT owned sidewalks and trails
- Metro and Greater MN Mobility and Capacity Expansion projects
- Statewide standalone proactive and reactive safety projects
- Statewide standalone bicycle and pedestrian infrastructure projects
- Specialty and competitive programs
 - Corridors of Commerce
 - MN Highway Freight program
 - Highway Safety Improvement program (HSIP)
 - Intelligent Transportation Systems (ITS)
 - Local Partnership Program (LPP)
 - Railway-Highway Grade Crossing Program
 - Safety Rest Area

- Standalone Noise Barrier
- Transportation Economic Development (TED)
- Weigh Station Capital Improvement Program

Financial Plan

As mentioned in the Preface of this document, this STIP is a formal response to federal requirements. The STIP financial plan addresses fiscal constraint requirements. The principal financial assumption is the funding of the federal program as authorized by IJA. All projects in the 2025-2028 STIP are deemed acceptable for implementation under these reasonable financial assumptions. The financial constraint requirements under IJA are deemed to be sufficiently flexible to permit the selection of projects from the second through fourth year of the STIP to replace projects selected for the first year of the STIP. MnDOT reserves the right to make this project selection for the ATPs from within the STIP. MnDOT has implemented four financial policies that have applied to the program for a number of years. These policies include Fund Balance, Cash Balance, Advance Construction, and Debt Management.

Federal Funding. IJA requires that the federal-aid highway and federal-aid transit projects in the STIP be based on financing reasonably expected to be available. The 2025-2028 STIP is based on anticipated federal, state and local funds. The federal-aid revenues are based on estimates of formula apportionment.

Federal-Aid Highway Formula Funding: Federal-aid highway formula funding is apportioned to the states by formulas established in law. Federal-aid highway apportionments have been highly variable. Minnesota developed this STIP based on a forecast estimate for obligation authority. Under IJA, the

federal-aid highway obligation authority estimate for the development of this STIP is approximately \$871.48, \$858.31, \$848.31, and \$903.11 million for fiscal years 2025 through 2028, respectively.

Federal-Aid Highway Transfers of Funding: Flexing of Congestion Mitigation Air Quality and Surface Transportation Program funding is estimated at \$45 million in 2025, \$45 million in 2026, \$8 million in 2027, and \$8 million in 2028. These funds are transferred to Federal Transit Administration (FTA) for the acquisition of transit buses. In addition, funds are transferred for Research projects which Minnesota participates in, but MnDOT is not the lead Agency.

Federal-Aid Highway Allocation Funding: Funding available from allocations is included in the STIP. Federal-aid highway allocation funding is distributed to the states by administrative formula or by means of a competitive application. Allocated funds include many varied categories of federal aid, including, but not limited to Public Lands, Indian Reservation Roads, Federal Lands Access.

Projects with allocated funding are routinely added to the STIP, but due to the timing of project identification, projects may require amendments or modifications to be processed.

Congressionally Directed Spending/Community Project Funding: Some federal highway funds come to Minnesota through a process called Congressionally Directed Spending or Community Project Funding, both formally called “earmarking”, which is the legislative assignment of funds for specific projects. Most federal funding requires a “match” of state or local funds. Earmarked funding is subject to obligation limitation but is available until spent. Due to project delivery

schedules and the rules pertaining to the spending of these funds, the actual level of funding committed each year may vary. To date, most of Earmarked funding has been spent and projects have been closed out providing the uncommitted funds to be repurposed. IJA does not provide Earmark funding.

IJA Discretionary Grants: Many organizations around the state of Minnesota now have the opportunity to compete for various discretionary grant programs created under IJA. IJA grant programs cover a wide range of initiatives and projects which includes, but not limited to, Rebuilding American Infrastructure with Sustainability and Equity (RAISE), Bridge Infrastructure, Carbon Reduction, Charging and Fueling Infrastructure, Electric Vehicle Infrastructure, Resiliency, and Safety Streets for All.

Federal Transit Funding: Federal transit funding includes an urbanized area formula program, a non-urbanized area (rural, small urban and intercity bus) formula program, an elderly and persons with disabilities formula program and a capital formula program. Much of the transit program is based on grant applications. In the past, the actual flow of funding has varied. The passage of the Bipartisan Infrastructure Law (BIL) and its provisions to guarantee funding for transit programs allows predictability of federal transit funds; however, federal funds make up only a small percentage of total operating costs for the small urbanized and rural programs.

State Highway and Transit Funding. The State of Minnesota has a biennial budget. State agency programs and operating budgets are based on a balanced budget. The 2025-2028 STIP is based on two years of approved funding and two years of estimated funding. The State Highway funding level for the

STIP is estimated to be approximately the same for all 4 years of the STIP.

State Highway Funding: Funding is expected to average about \$475 million per year from 2025 through 2028 based on existing revenue sources. The Trunk Highway Fund's current and projected cash balances also permit advance constructing federal projects prior to actual federal dollars being available. Minnesota is confident it can match federal funds currently forecasted during the STIP 2025-2028 period. Shall additional Federal Funds become available during this time period, MnDOT has state Trunk Highway and Federal County Road and Bridge budget authority available to utilize these funds. Minnesota may use its federal funds for things such as Right of Way, Preliminary Engineering, and Construction Engineering in which Minnesota has historically used state funding.

State Transit Funding: The amount of service that Minnesota transit systems can provide is closely tied to the amount of funding provided by the state. The Minnesota Legislature decides on the funding levels for the state's Public Transit Participation Program in Greater Minnesota and the Met Council in the Twin Cities Metropolitan Area every two years. Transit assistance comes from two primary sources, the General Fund and the Motor Vehicle Sales Tax (MVST).

In Greater Minnesota public transit providers apply annually for operating, capital and planning activities. The transit appropriation from the State General Fund for Greater Minnesota is approximately \$18.2 million in FY 2024 and each year thereafter. An additional source of funding for Greater Minnesota Transit is the sales tax on motor vehicle leases, added in the laws of 2008, chapter 152, and later amended. In FY 2017, the Legislature changed the formula for sales tax on

leases: beginning in FY 2018, it was distributed 38% to the Greater Minnesota transit account, 38% County State Aid Highway fund, 13% to the Minnesota state transportation fund for local bridges, and 11% to the Highway User Tax Distribution fund. The MVLST amount for Greater Minnesota Transit was approximately \$28 million in 2024 and is forecast to be approximately \$28 million in future years.

The transit appropriation from the State General Fund for the Twin Cities Metropolitan Area was \$141.6 million in FY2024 and is \$88.6 million in future years. A Constitutional Amendment passed in 2007 allocates a minimum of 40% of MVST revenues to transit purposes. Amended in the FY2023 legislative season, the 40% is split 5.7% for Greater Minnesota Transit and 34.3% for Metropolitan Area Transit.

Total transit funds in the Transit Assistance Fund (MVST and MVLST) were approximately \$66 million in 2024, increasing to \$69 million in 2027 for Greater Minnesota and \$400 million in 2024 increasing to \$418 million in 2027 for the Metro Area.

Local Highway and Transit Funding. Local funding is assumed to be available to match, or overmatch, the federal aid for highways and transit. The state and local funding is also expected to be sufficient to maintain and operate the highway and transit systems.

Local Highway Funding

The State has a dedicated fund for state-aid roads and bridges for counties and cities of 5,000 and over in population. The funding is available for maintenance and construction and is used in part to maintain the federal-aid highways and to match federal-aid. The local highway funding committed to match the

federal highway aid is expected to average about \$244 million per year.

Local Transit Funding: The majority of the funding for the Minneapolis-St. Paul large-urbanized area transit system is provided through local and state revenues. Since transit is substantially a local program, estimates of urbanized transit system funding are based on the MPO TIPs. Small urban and rural transit systems have a portion of their funding provided by assistance from the State General Fund. The local funds may be from a variety of sources.

Advance Construction. Federal law allows states to request and receive approval to construct Federal-aid projects prior to receiving apportionment or obligation authority for the Federal-aid funds using Advanced Construction (AC). This means that Minnesota may commit future federal funds to a project through the normal FHWA approval and authorization process. An AC project is treated the same as any other federal project and must be authorized prior to advertising for letting or expending any funds on the project. Projects using AC must be fully encumbered in the state MnDOT budget for the amount of state funds and the federal AC amount. AC is available to local governments as well as MnDOT.

The agency that uses the AC procedure must “front end” the project with their own funds. These may be state aid funds, local tax funds, State Road Construction funds or some other appropriate funding sources. Local projects utilizing AC funds require a special agreement approved by MnDOT’s Division of State Aid.

Federal regulations require that AC be shown in the year incurred and that the conversion of AC be shown in each year

in which conversion takes place. Conversion is the process of converting AC to the obligation of actual federal funds. In the project listings in this STIP, AC funding is shown in a separate column and the dollar amounts are not included in the “Total” column. However, the AC conversion dollar amounts are included in the “FHWA” column and the “Total” column in the year in which a project is converted.

See Appendix C for MnDOT’s Detailed Federal Fiscal Constraint Plan.

Figure 2 is a summary of the proposed expenditures in the STIP by fiscal year and the proposed source of federal highway, transit, state trunk highway and other sources of local funding.

**FIGURE 2
STATE TRANSPORTATION IMPROVEMENT PROGRAM
FUNDING BY SOURCE AND YEAR
(\$ MILLIONS)**

SOURCE	2025	2026	2027	2028	TOTAL*
FTA Funds	305	266	406	363	1,340
Other Funds	296	291	679	733	1,998
<i>SUBTOTAL</i>	601	557	1,085	1,096	3,339
FHWA Funds	1,091	2,203	836	849	4,980
Federal AC Conversion	131	106	177	156	570
TH Funds	445	471	462	471	1,850
Bond Funds	78	495	104	45	722
Other	389	674	361	259	1,682
<i>SUBTOTAL</i>	2,134	3,950	1,939	1,780	9,803
TOTAL*	2,736	4,507	3,024	2,877	13,144

*May not total correctly due to rounding

Figure 3 is a summary of the proposed expenditures in the STIP by fiscal year and ATP

**FIGURE 3 STIP
STATE TRANSPORTATION IMPROVEMENT PROGRAM
FUNDING BY DISTRICT/ATP AND YEAR
(\$ MILLIONS)**

DISTRICT	2025	2026	2027	2028	TOTAL*
1	223	1,650	213	193	2,279
2	84	84	77	61	307
3	303	309	195	215	1,023
4	126	98	84	76	384
6	146	209	153	164	671
7	117	106	149	106	477
8	109	74	99	54	336
Metro District	1,373	1,511	1,767	1,592	6,244
Statewide (C)	254	466	286	417	1,423
TOTAL*	2,735	4,507	3,024	2,877	13,144

*May not total correctly due to rounding

III. PROJECT LISTS

The following section contains the FY 2025-2028 STIP project listing sorted by District.

The first page of each District/ATP map shows the District/ATP location within the state and the counties included within each District/ATP. The name of the District Transportation Engineer, phone number, and address are shown as well as a general information telephone number.

The second page begins the listing of projects by District/ATP, sorted by Fiscal Year. Within each Fiscal Year, projects are sorted by transit projects first, followed by rail, local roadway, state projects, and setasides.

The following information is provided for each project in the STIP.

**FIGURE 4
PROJECT COLUMN HEADERS AND DEFINITIONS**

Project Column Heading	Definitions
SEQ#	The sequence number is a unique number assigned to each project in this project listing
CHIMES PROJECT NUMBER	CHIMES project identification number
DISTRICT	The district the project resides in
ROUTE SYSTEM	The route name and number where the project is located. See Figure 5.
STIP PROJECT NUMBER	Project identifier. Most trunk highway projects start with the control section numbers. Local projects start with either the county number or the city number.
YEAR	The year of the project
AGENCY	The jurisdiction responsible for implementing projects or for opening bids.
TECHNICAL PROJECT DESCRIPTION	The location and/or type of project. For **Smart Code** definitions see Figure 6.
MILE	The length of the project.
PROGRAM CODE	The program category. See Figure 7.
WORK TYPE	The intent of the project.
FUND TYPE	Preliminary funds assignment with exact determination of funding determined upon authorization. See Figure 8.
STIP TOTAL	The total estimated cost of the project relative to federal funding to be used in year of the letting. This includes advance construction (AC) conversion funding. It does not include the original advance construction funding.
FHWA	The total estimated federal aid highway funding to be used for the project. This includes advance construction conversion funding.
AC	The total estimated amount of future federal funds (AC) being committed to a project, front-ended by local/state funds.
FTA	The total estimated federal aid transit funding to be used for the project.
TH	The total estimated state trunk highway funding to be used for the project.
BOND	The total estimated state bonds to be used for the project.
OTHER	Estimate of funding other than FHWA, FTA or State TH to be used for the project. This includes local match, local funds, private contributions and special legislative appropriations.
PROJECT SELECTION CATEGORY	Categories or programs within which projects have been selected subject to the Project Selection requirement
PROJECT SELECTION SCORE	Numeric score assigned subject to Project Selection requirements.

FIGURE 5
ROUTE SYSTEM CATEGORIES

Route System	Definition
COUNTYWIDE	Through-out the County
HIGHWAY CR	County Road Highway
HIGHWAY CSAH	County State Aid Highway
HIGHWAY I	Interstate System
HIGHWAY MN	MN Highway System
HIGHWAY MSAS	Municipal State Aid Street
HIGHWAY US	United State Highway
HIGHWAY 999	Districtwide Highway
LOCAL STREETS	Local
REC TRAIL	DNR Recreational Trail
RR	Railroad
STATEWIDE	MnDOT Statewide
PED/BIKE	Pedestrian or Bike Path
TRANSIT	Transit

**FIGURE 6
PROJECT DESCRIPTION SMART CODES**

Smart Code	Definition
AC	Advance Construction
ATTAIN	Advanced Transportation Technology and Innovation
BFD	Bridge Formula Program
BIP	Bridge Improvement Program (Grants)
**BLATNIK	Blatnik Bridge Project
B2021	Laws 2021 1 st Special Session Designated Bonds
B2023	Laws of 2023 Legislative Session
CDS	Congressional Directed Spending
CHAP 3	Chapter 3 Bonds
CHAP 5	Chapter 5 Bonds
CHAP 68	Chapter 68 Bonds
COC3	Corridor of Commerce (Bonds)
COC4	Corridor of Commerce (Bonds)
CRP	Carbon Reduction Program
MNXXX	Congressional Direct Spending Project
ELLE	Early Let Late Encumber
EP	Early Procurement
ER	Emergency Relief
FLAP	Federal Lands Access Program
FLEX , **FLEX-XX**	Projects Ready to be Advanced to 20XX
HISTORIC	Historic Properties
IDIQ	Indefinite Delivery Indefinite Quantity
IIJA	Infrastructure Investment and Jobs Act
INFRA	Infrastructure for Rebuilding America (Grants)
INNO	Innovative Delivery Project
ITS	Intelligent Transportation System Project
**LFTH	Local Federal on Trunk Highway
LGA	Local Government Advance
LONSY	Local On System Bridge Program
**LTTPS	Long-term Pavement Performance Supplement
NEVI	National Electric Vehicle Infrastructure
PROTECT	Promoting Resilient Operations for Transformative, Efficient, and Cost-Saving Transportation
PRS	Projects of Regional Significant
RAISE	Rebuilding American Infrastructure with Sustainability & Equity Grant Program
RHRR	Rural High-Risk Road
SEC164	MnDOT Section 164
SPP	Statewide Performance Program
SPPF	Statewide Performance Programs for Freight
TED	Trunk Highway Economic Development Account

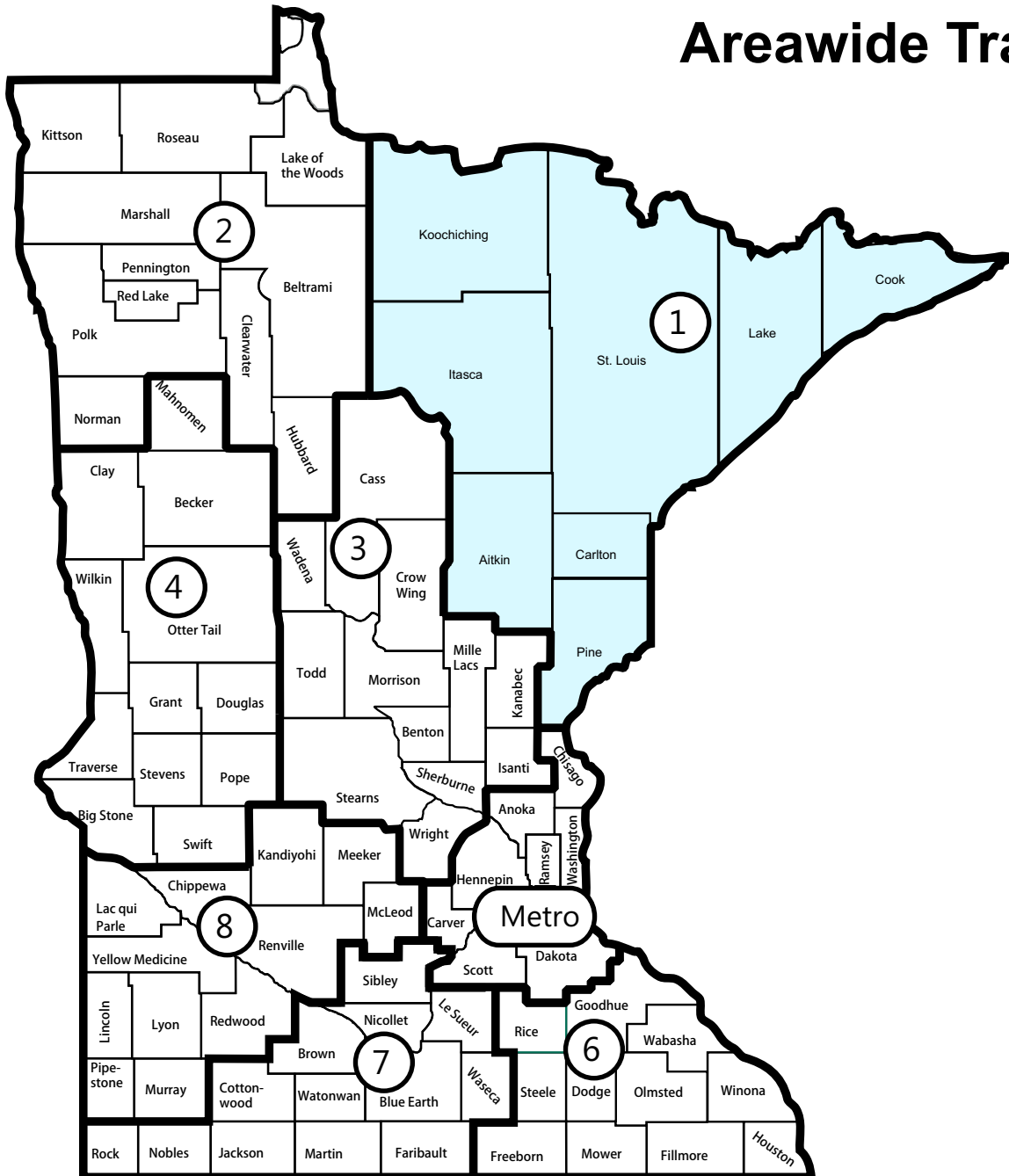
**FIGURE 7
PROGRAM CATEGORIES**

Program	Description
AM	Municipal Agreement
AU	Utility Agreement
BI	Bridge Improvement
BR	Bridge Replacement
BT	Bike Trail
CA	Consultant Agreement
DR	Drainage
EN	Enhancement
FB	Ferry Boat Program
IR	Indian Reservation Roads
LP	Local Partnership Program
MA	Miscellaneous Agreements
MC	Major Construction
NA	For Information Only – (No Program)
NO	Noise Walls
PE	Preliminary Engineering
PL	Planning
PM	Preventive Maintenance
RB	Rest Area/Beautification
RC	Reconstruction
RD	Recondition
RS	Resurfacing
RT	Recreational Trail (DNR only)
RW	Right of Way Acquisition
RX	Road Repair (Bridge and Road Construction) (BARC)
SA	Supplemental Agreement/Cost Overruns
SC	Safety Capacity
SH	Highway Safety Improvement Program (HSIP)
SR	Safety Railroads
TM	Traffic Management
TR	Transit (FHWA)
B3	FTA Capital Program - Section 5309
B9	FTA Urbanized Area Formula – Section 5307
BB	FTA Bus and Bus Facilities – Section 5339
GR	FTA - State of Good Repair – Section 5337
NB	FTA Elderly and Persons with Disabilities – Section 5310
OB	FTA Non-urbanized Areas - Section 5311 & Section 5311(f)

**FIGURE 8
FUND TYPE CATEGORIES**

Fund	Description
BF	Bond Funds
BFP	Bridge Formula Program
BROS	Off System Bridge
CMAQ	Congestion Mitigation and Air Quality
CRP	Carbon Reduction Program
DEMO	EARMARK
FFM	Federal Funds Miscellaneous
FLAP	Federal Land Access Program
FTA	Federal Transit Administration
HSIP	Highway Safety Improvement Program
LF	Local Funds or Other
NA	For Information Only (No Funds)
NHFP	National Highway Freight Program
NEVI	National Electric Vehicle Infrastructure
NHPP	National Highway Performance Program (Interstates, NHS, and Principal Arterials)
NHPP (F)	National Highway Performance Program (Freight Projects)
PROTECT	Promoting Resilient Operations for Transformative, Efficient, and Cost-Saving Transportation
RRS	Highway Rail Grade Crossings & Rail Safety
SF	State Funds
SGF	State General Funds
STBGP	Surface Transportation Block Grant Program
SPBGP (F)	Surface Transportation Block Grant Program (Freight Programs)
STBGP-TA	Surface Transportation Block Grant Program for Transportation Alternatives
TED	Trunk Highway Transportation Economic Development Program

Areawide Transportation Partnership (ATP) Boundaries



DISTRICT 1

Duane Hill
Transportation District Engineer
Duane.Hill@state.mn.us
(218) 725-2704

1123 Mesaba Avenue
Duluth, Minnesota 55811
General Information: (218) 725-2700

2025-2028 MINNESOTA STATE TRANSPORTATION IMPROVEMENT PROGRAM (STIP)
(SORTED BY DISTRICT, YEAR, TRANSIT SP, RAIL SP, LOCAL STIP SP, MNDOT STIP SP, SETASIDE SP)

DISTRICT 1

SFY	STIP TOTAL	FHWA	AC	FTA	TH	BOND	OTHER
2025	223,308,049	77,942,896	6,690,000	4,277,277	49,936,425	17,000,000	59,620,353
2026	1,650,228,140	1,118,507,295	177,475,116	10,189,231	43,233,455	63,696,000	405,257,159
2027	212,894,223	86,486,729	5,000,000	4,111,538	50,114,769	11,000,000	43,649,820
2028	192,727,355	79,445,205	5,612,500	4,025,772	35,719,051	-	59,777,710

DISTRICT: 1

SEQ#	CHIMES PROJECT NUMBER	ROUTE SYSTEM	STIP PROJECT NUMBER (SP)	YEAR	AGENCY	TECHNICAL PROJECT DESCRIPTION	MILE	WORK TYPE	FUND TYPE	STIP TOTAL	FHWA	AC	FTA	TH	BOND	OTHER	PROJECT SELECTION CATEGORY	PROJECT SELECTION SCORE
1	TRF-0016-25A	TRANSIT	TRF-0016-25A	2025	DULUTH	SECTION 5339: DULUTH TRANSIT AUTHORITY; BUS STOP IMPROVEMENTS	0.0	TRANSIT GRANT CAPITAL IMPROVEMETN (NON-VEHICLE)	FTA	250,000	-	-	200,000	-	-	50,000	N/A (I.E. NON-MNDOT SELECTION OR NON-TH PROJECT)	0
2	TRF-0016-25B	TRANSIT	TRF-0016-25B	2025	DULUTH	SECT 5307: DULUTH OPERATING ASSISTANCE - REGULAR ROUTE	0.0	TRANSIT OPERATIONS	FTA	22,551,599	-	-	1,861,277	-	-	20,690,322	N/A (I.E. NON-MNDOT SELECTION OR NON-TH PROJECT)	0
3	TRF-0016-25C	TRANSIT	TRF-0016-25C	2025	DULUTH	DULUTH DIAL-A-RIDE TRANSIT OPERATING ASSISTANCE	0.0	TRANSIT OPERATIONS	LF	1,257,329	-	-	-	-	-	1,257,329	N/A (I.E. NON-MNDOT SELECTION OR NON-TH PROJECT)	0
4	TRF-0016-25F	TRANSIT	TRF-0016-25F	2025	DULUTH	SECTION 5339: TIRE STORAGE SOLUTION	0.0	TRANSIT GRANT CAPITAL IMPROVEMETN (NON-VEHICLE)	FTA	120,000	-	-	96,000	-	-	24,000	N/A (I.E. NON-MNDOT SELECTION OR NON-TH PROJECT)	0
5	TRF-0016-25H	TRANSIT	TRF-0016-25H	2025	DULUTH	SECTION 5339: HEAVY DUTY BUS HOIST REPLACEMENTS	0.0	TRANSIT GRANT CAPITAL IMPROVEMETN (NON-VEHICLE)	FTA	675,000	-	-	540,000	-	-	135,000	N/A (I.E. NON-MNDOT SELECTION OR NON-TH PROJECT)	0
6	TRF-0016-25I	TRANSIT	TRF-0016-25I	2025	DULUTH	SECT 5307: DULUTH TRANSIT AUTHORITY; CAPITAL FACILITY IMPROVEMENTS	0.0	TRANSIT GRANT CAPITAL IMPROVEMETN (NON-VEHICLE)	FTA	1,000,000	-	-	800,000	-	-	200,000	N/A (I.E. NON-MNDOT SELECTION OR NON-TH PROJECT)	0
7	TRF-0016-25J	TRANSIT	TRF-0016-25J	2025	DULUTH	SECTION 5339: PURCHASE BUS TUG	0.0	TRANSIT GRANT CAPITAL IMPROVEMETN (NON-VEHICLE)	FTA	120,000	-	-	96,000	-	-	24,000	N/A (I.E. NON-MNDOT SELECTION OR NON-TH PROJECT)	0
8	TRF-0016-25K	TRANSIT	TRF-0016-25K	2025	DULUTH	SECTION 5339: PURCHASE REPLACEMENT BUS VACUUM	0.0	TRANSIT GRANT CAPITAL IMPROVEMETN (NON-VEHICLE)	FTA	375,000	-	-	300,000	-	-	75,000	N/A (I.E. NON-MNDOT SELECTION OR NON-TH PROJECT)	0
9	TRF-0016-25L	TRANSIT	TRF-0016-25L	2025	DULUTH	SECTION 5339: PURCHASE REPLACEMENT BUS WASH	0.0	TRANSIT GRANT CAPITAL IMPROVEMETN (NON-VEHICLE)	FTA	480,000	-	-	384,000	-	-	96,000	N/A (I.E. NON-MNDOT SELECTION OR NON-TH PROJECT)	0
10	38-00111	CSAH 61	38-00111	2025	MNDOT	WCL RR, INSTALL GATES, FLASHING LIGHTS AND CONSTANT WARNING CIRCUITRY AT COUNTY RD 61, SCENIC DRIVE, TWO HARBORS, LAKE COUNTY	0.0	R.R X-ING IMPROVEMENTS	RRS	500,000	450,000	-	-	-	-	50,000	RAILWAY-HIGHWAY CROSSINGS PROGRAM	11
11	58-00125	CSAH 64	58-00125	2025	MNDOT	BNSF RR, INSTALL GATES, FLASHING LIGHTS AND CONSTANT WARNING CIRCUITRY AT COUNTY RD 64, OAK ST, SANDSTONE IN PINE COUNTY	0.0	R.R X-ING IMPROVEMENTS	RRS	400,000	200,000	-	-	-	-	200,000	RAILWAY-HIGHWAY CROSSINGS PROGRAM	13
12	69-00219	CSAH 133	69-00219	2025	MNDOT	WCL RR INSTALL GATES, FLASHING LIGHTS AND CONSTANT WARNING CIRCUITRY AT COUNTY RD 133, MEADOWLANDS TWP, ST LOUIS COUNTY	0.0	R.R X-ING IMPROVEMENTS	RRS	500,000	450,000	-	-	-	-	50,000	RAILWAY-HIGHWAY CROSSINGS PROGRAM	13
13	6947-59	MN 37	6947-59	2025	MNDOT	WCL RR INSTALL GATES, FLASHING LIGHTS AND CONSTANT WARNING CIRCUITRY AT MN 37, IRON JUNCTION, ST LOUIS COUNTY	0.0	R.R X-ING IMPROVEMENTS	RRS	380,000	5,000	-	-	375,000	-	-	RAILWAY-HIGHWAY CROSSINGS PROGRAM	11
14	038-607-015	CSAH 7	038-607-015	2025	LAKE COUNTY	CSAH 7, CRAMER RD, FROM 9.95 MILES NE OF MN 1 TO 10.35 MILES NE OF MN 1, 10.1 MILES NORTHEAST FROM FINLAND. REPLACE BRIDGE #7909 OVER NINE MILE CREEK	0.0	BR RPLC	FLAP	1,240,000	1,050,000	-	-	-	-	190,000	N/A (I.E. NON-MNDOT SELECTION OR NON-TH PROJECT)	0

2025-2028 MINNESOTA STATE TRANSPORTATION IMPROVEMENT PROGRAM (STIP)
(SORTED BY DISTRICT, YEAR, TRANSIT SP, RAIL SP, LOCAL STIP SP, MNDOT STIP SP, SETASIDE SP)

DISTRICT 1

SFY	STIP TOTAL	FHWA	AC	FTA	TH	BOND	OTHER
2025	223,308,049	77,942,896	6,690,000	4,277,277	49,936,425	17,000,000	59,620,353
2026	1,650,228,140	1,118,507,295	177,475,116	10,189,231	43,233,455	63,696,000	405,257,159
2027	212,894,223	86,486,729	5,000,000	4,111,538	50,114,769	11,000,000	43,649,820
2028	192,727,355	79,445,205	5,612,500	4,025,772	35,719,051	-	59,777,710

DISTRICT: 1

SEQ#	CHIMES PROJECT NUMBER	ROUTE SYSTEM	STIP PROJECT NUMBER (SP)	YEAR	AGENCY	TECHNICAL PROJECT DESCRIPTION	MILE	WORK TYPE	FUND TYPE	STIP TOTAL	FHWA	AC	FTA	TH	BOND	OTHER	PROJECT SELECTION CATEGORY	PROJECT SELECTION SCORE
15	0910-35	MN 210	0910-35TED	2025	CARLTON COUNTY	**TED**CRP**: MN 210 EB & WB IN CARLTON 0.2 MI. W CSAH 61 TO 0.4 MI W CSAH 24, HALVORSON RD. INTERSECTION RECONSTRUCTION. CARLTON COUNTY IS LEAD.	0.4	MISC AGREE	TED	265,000	-	-	-	265,000	-	-	TRANSPORTATION ECONOMIC DEVELOPMENT PROGRAM	57
16	8821-385	I-35	8821-385	2025	MNDOT	**NEVI**: DISTRICTWIDE INSTALL NEVI CHARGING STATION WITHIN 1 MILE FROM EXIT 256B, 255A, 253B, 252, 249 ON I35 NEAR DULUTH AND PROCTOR	0.0	EV & CHARGING INFRA	NEVI SGF	843,000	590,100	-	-	-	-	252,900	CATEGORICALLY EXEMPT	0
17	8801-AM-25	LOCAL STREETS	8801-AM-25	2025	LOCAL	LOCAL SMALL CITY ROADWAY IMPROVEMENTS - 2025	0.0	MISC AGREE	STBGP	266,705	213,364	-	-	-	-	53,341	N/A (I.E. NON-MNDOT SELECTION OR NON-TH PROJECT)	0
18	8801-MARTI-25	TRANSIT	8801-MARTI-25	2025	LOCAL	**ATTAIN**: MINNESOTA'S AUTONOMOUS RURAL TRANSIT INITIATIVE (MARTI) IJA GRANT OF \$9,302,812. FUNDING WILL BE ADMINISTERED BY THE MINNESOTA DEPARTMENT OF IRON RANGE RESOURCES AND REHABILITATION (IRRR)	0.0	MISC AGREE	FFM SGF	11,628,515	-	-	-	-	-	11,628,515	N/A (I.E. NON-MNDOT SELECTION OR NON-TH PROJECT)	0
19	001-602-014	CSAH 2	001-602-014AC	2025	AITKIN	**AC**: AITKIN CO RD 2 FROM STATE HIGHWAY 65 TO PINE CO. LINE. PAVEMENT RESURFACING, M&O.(AC PROJECT PAYBACK 1 OF 1)	9.9	MILL & BIT OVLY	STBGP	1,613,675	-	-	-	-	-	-	N/A (I.E. NON-MNDOT SELECTION OR NON-TH PROJECT)	0
20	009-090-006	LOCAL STREETS	009-090-006	2025	CARLTON COUNTY	STATE HIGHWAY 73 TRAIL PHASE II, FROM JOHN RILEY MEMORIAL DR. TO ROUNDABOUT AT STATE HIGHWAY 73 AND COUNTY RD 10 IN THE CITY OF MOOSE LAKE	0.5	NEW TRAIL	STBGP-TA	740,000	492,000	-	-	-	-	248,000	N/A (I.E. NON-MNDOT SELECTION OR NON-TH PROJECT)	0
21	009-661-030	CSAH 61	009-661-030	2025	CARLTON COUNTY	**TED** CRP**: MN 210 EB & WB IN CARLTON 0.2 MI. W CSAH 61 TO 0.4 MI W CSAH 24, HALVORSON RD. INTERSECTION RECONSTRUCTION. CARLTON COUNTY IS LEAD.	0.4	MISC AGREE	CRP TED	675,000	540,000	-	-	135,000	-	-	TRANSPORTATION ECONOMIC DEVELOPMENT PROGRAM	57
22	016-612-076	CSAH 12	016-612-076AC	2025	LOCAL	**AC**PROTECT**LONISYS**FLAP**: CSAH 12 FROM 5TH AVE WEST IN GRAND MARAIS TO DEVIL TRACK ROAD. BIT MILL & OVERLAY, BIT PAVE EXISTING AGG SHOULDER, AND TURN LANES AND REPLACE BR# 95684 WITH NEW BRIDGE#16533 OVER LITTLE DEVIL TRACK RIVER (AC PAYBACK 1 OF 1)	3.8	MILL & BIT OVLY	PROTECT	800,000	-	-	-	-	-	-	CATEGORICALLY EXEMPT	0
23	016-612-081	CSAH 12, CSAH 15	016-612-081	2025	COOK COUNTY	SHARED USE TRAIL FROM JCT. CSAH 7 AND CSAH 12 (GUNFLINT TRAIL) ALONG GUNFLINT TRAIL AND 5TH AVE. W. TO JCT. CSAH 15 (5TH AVE. W.) AND CSAH 7 (ASSOC. 016-615-004)	0.9	NEW TRAIL	STBGP-TA	550,634	440,507	-	-	-	-	110,127	N/A (I.E. NON-MNDOT SELECTION OR NON-TH PROJECT)	0
24	016-612-081	CSAH 12, CSAH 15	016-612-081CRP	2025	COOK COUNTY	**CRP**: SHARED USE TRAIL FROM JCT. CSAH 7 AND CSAH 12 (GUNFLINT TRAIL) ALONG GUNFLINT TRAIL AND 5TH AVE. W. TO JCT. CSAH 15 (5TH AVE. W.) AND CSAH 7 (ASSOC. 016-615-004)	0.9	NEW TRAIL	CRP	25,000	20,000	-	-	-	-	5,000	N/A (I.E. NON-MNDOT SELECTION OR NON-TH PROJECT)	0
25	031-070-012	MN 169	031-070-012	2025	ITASCA COUNTY	**RHR**: US169 FROM 0.14 MI NE GLENWOOD DR(CSAH 85) TO 0.19 MI. W CR571/ITASCA/ST. LOUIS COUNTY LINE. SAFETY IMPROVEMENTS	24.2	MISC AGREE	SF	66,000	-	-	-	46,000	-	20,000	N/A (I.E. NON-MNDOT SELECTION OR NON-TH PROJECT)	0
26	031-596-004	HIGHWAY, LOCAL STREETS N/A, US 2	031-596-004	2025	MNDOT	US 2, EB AND WB, IN GRAND RAPIDS, FROM EAST JCT TH 169 TO 0.25 MI. E. OF GUNN RD IN LA PRAIRIE MILL/OVERLAY & INSTALL RECTANGULAR RAPID FLASHING BEACON(RRFB) AT US2/LA PRAIRIE AVE.(ASSOC.3104-61)	2.6	MILL & BIT OVLY	STBGP	44,996	35,997	-	-	-	-	8,999	URBAN PAVEMENT	76
27	031-629-021	CSAH 29	031-629-021	2025	ITASCA COUNTY	CSAH 29 FROM MN 46 TO DORA LAKE BRIDGE, BITUMINOUS OVERLAY AND REHAB	10.8	MILL & BIT OVLY	STBGP	1,750,000	1,377,675	-	-	-	-	372,325	N/A (I.E. NON-MNDOT SELECTION OR NON-TH PROJECT)	0

2025-2028 MINNESOTA STATE TRANSPORTATION IMPROVEMENT PROGRAM (STIP)
(SORTED BY DISTRICT, YEAR, TRANSIT SP, RAIL SP, LOCAL STIP SP, MNDOT STIP SP, SETASIDE SP)

DISTRICT 1

SFY	STIP TOTAL	FHWA	AC	FTA	TH	BOND	OTHER
2025	223,308,049	77,942,896	6,690,000	4,277,277	49,936,425	17,000,000	59,620,353
2026	1,650,228,140	1,118,507,295	177,475,116	10,189,231	43,233,455	63,696,000	405,257,159
2027	212,894,223	86,486,729	5,000,000	4,111,538	50,114,769	11,000,000	43,649,820
2028	192,727,355	79,445,205	5,612,500	4,025,772	35,719,051	-	59,777,710

DISTRICT: 1

SEQ#	CHIMES PROJECT NUMBER	ROUTE SYSTEM	STIP PROJECT NUMBER (SP)	YEAR	AGENCY	TECHNICAL PROJECT DESCRIPTION	MILE	WORK TYPE	FUND TYPE	STIP TOTAL	FHWA	AC	FTA	TH	BOND	OTHER	PROJECT SELECTION CATEGORY	PROJECT SELECTION SCORE
28	069-070-063	CSAH 21	069-070-063	2025	ST LOUIS COUNTY	INSTALL LEFT-TURN LANES ON CSAH-21 AT CSAH138/CR656	0.1	TURN LANES	HSIP	444,444	400,000	-	-	-	-	44,444	N/A (I.E. NON-MNDOT SELECTION OR NON-TH PROJECT)	0
29	069-070-066	COUNTYWIDE	069-070-066	2025	ST LOUIS COUNTY	COUNTY WIDE APPLY HIGH FRICTION SURFACE TREATMENT TO 6 CURVES	0.0	MICRO SURFACING	HSIP	444,444	400,000	-	-	-	-	44,444	N/A (I.E. NON-MNDOT SELECTION OR NON-TH PROJECT)	0
30	069-070-067	CSAH 25	069-070-067	2025	ST LOUIS COUNTY	INSTALL REDUCED CONFLICT INTERSECTION AT US-169 AT CSAH-25 . SLC IS LEAD (ASSOC. 6935-96)	0.2	CHANNELIZATION	HSIP	599,444	400,000	-	-	-	-	199,444	HSIP - GREATER MN	62
31	069-070-073	US 169	069-070-073	2025	ST LOUIS COUNTY	**SEC164**: US 169 IN MOUNTAIN IRON AT JCT CSAH 103,MUD LAKE RD/CSAH109, NICHOLS AVE. CONSTRUCT REDUCED CONFLICT INTERSECTION. (ASSOC. 6935-100). (SLC IS LEAD)	0.3	CHANNELIZATION	HSIP	555,555	500,000	-	-	-	-	55,555	N/A (I.E. NON-MNDOT SELECTION OR NON-TH PROJECT)	0
32	069-070-079	CR	069-070-079	2025	ST LOUIS COUNTY	COUNTY WIDE - 6-INCH WET-REFLECTIVE EPOXY EDGELINE IN A GROOVE ON VARIOUS COUNTY ROADS (2025) (ASSOC. 069-070-064 & 069-070-072)	0.0	PAVE MARKINGS	HSIP	957,000	780,300	-	-	-	-	176,700	N/A (I.E. NON-MNDOT SELECTION OR NON-TH PROJECT)	0
33	069-609-050	CSAH 9	069-609-050AC	2025	ST LOUIS COUNTY	**AC**CRP**: ST LOUIS COUNTY: WOODLAND AVE (CSAH9) RESURFACE FROM SNIVELY RD (CSAH 37) TO ANOKA ST. MILL AND OVERLAY, SIDEWALK IMPROVEMENTS, STORM SEWER AND CURB AND GUTTER REPLACEMENT. (AC PROJECT PAYBACK 1 OF 1)	1.4	MILL & OVLY	STBGP	1,627,650	-	-	-	-	-	-	N/A (I.E. NON-MNDOT SELECTION OR NON-TH PROJECT)	0
34	069-674-006	CSAH 74	069-674-006	2025	ST LOUIS COUNTY	**LONSYS**: CSAH 74 (WILLOW RIVER RD.) REPLACE BRIDGE 92260 OVER UNNAMED STREAM	0.1	BR RPLC	STBGP	1,200,000	600,000	-	-	-	-	600,000	N/A (I.E. NON-MNDOT SELECTION OR NON-TH PROJECT)	0
35	069-700-020	CSAH 100	069-700-020AC	2025	ST LOUIS COUNTY	**AC**: ST. LOUIS COUNTY CSAH 100.FROM CSAH 4 TO CSAH 99, IN CITY OF WHITE TOWNSHIP. PAVEMENT REHAB. (AC PROJECT PAYBACK 1 OF 1)	6.0	NEW PAVE BIT	STBGP	1,230,000	-	-	-	-	-	-	N/A (I.E. NON-MNDOT SELECTION OR NON-TH PROJECT)	0
36	069-710-027	CSAH 110	069-710-027	2025	ST LOUIS COUNTY	**CRP**: CSAH 110 FROM 0.1 MILE WEST OF WYANDOTTE RD TO 0.1 MILE EAST OF COVENTRY ROAD - BITUMINOUS MILL AND OVERLAY, ADA IMPROVEMENTS, CURB & GUTTER	1.2	MILL & BIT OVLY	CRP	750,000	600,000	-	-	-	-	150,000	N/A (I.E. NON-MNDOT SELECTION OR NON-TH PROJECT)	0
37	069-710-027	CSAH 110	069-710-027P	2025	ST LOUIS COUNTY	CSAH 110 FROM 0.1 MILE WEST OF WYANDOTTE RD TO 0.1 MILE EAST OF COVENTRY ROAD - BITUMINOUS MILL AND OVERLAY, ADA IMPROVEMENTS, CURB & GUTTER	1.2	MILL & BIT OVLY	STBGP	1,250,000	39,000	-	-	-	-	1,211,000	N/A (I.E. NON-MNDOT SELECTION OR NON-TH PROJECT)	0
38	069-715-009	CSAH 115	069-715-009AC	2025	ST LOUIS COUNTY	**AC**: CSAH 115 FROM US 53 TO CR 418, FULL DEPTH RECLAIM, OVERLAY, BIT PAVEMENT. (AC PROJECT, PAYBACK 1 OF 1)	11.5	BIT RECLAIM	STBGP	1,374,000	-	-	-	-	-	-	N/A (I.E. NON-MNDOT SELECTION OR NON-TH PROJECT)	0
39	118-080-065	GARDFIELD AVE	118-080-065	2025	DULUTH	IN DULUTH, GARFIELD AVE CONCRETE PAVEMENT REPAIRS & RECONSTRUCT N 3RD AVE W. FROM W. SUPERIOR ST TO W. MICHIGAN ST. (ASSOC. 118-137-010)	0.3	BIT RPLC	NHPP	690,726	552,581	-	-	-	-	138,145	N/A (I.E. NON-MNDOT SELECTION OR NON-TH PROJECT)	0
40	118-109-021	MSAS 109	118-109-021CRP	2025	DULUTH	**CRP**: IN DULUTH, MSAS 109 (W SUPERIOR ST) FROM MSAS 194 (CARLTON ST) TO MSAS 194 (W MICHIGAN ST) RECONSTRUCTION, STREETSCAPE AND EV CHARGING STATIONS	1.7	MAJ CONST	CRP	462,500	370,000	-	-	-	-	92,500	N/A (I.E. NON-MNDOT SELECTION OR NON-TH PROJECT)	0

2025-2028 MINNESOTA STATE TRANSPORTATION IMPROVEMENT PROGRAM (STIP)
(SORTED BY DISTRICT, YEAR, TRANSIT SP, RAIL SP, LOCAL STIP SP, MNDOT STIP SP, SETASIDE SP)

DISTRICT 1

SFY	STIP TOTAL	FHWA	AC	FTA	TH	BOND	OTHER
2025	223,308,049	77,942,896	6,690,000	4,277,277	49,936,425	17,000,000	59,620,353
2026	1,650,228,140	1,118,507,295	177,475,116	10,189,231	43,233,455	63,696,000	405,257,159
2027	212,894,223	86,486,729	5,000,000	4,111,538	50,114,769	11,000,000	43,649,820
2028	192,727,355	79,445,205	5,612,500	4,025,772	35,719,051	-	59,777,710

DISTRICT: 1

SEQ#	CHIMES PROJECT NUMBER	ROUTE SYSTEM	STIP PROJECT NUMBER (SP)	YEAR	AGENCY	TECHNICAL PROJECT DESCRIPTION	MILE	WORK TYPE	FUND TYPE	STIP TOTAL	FHWA	AC	FTA	TH	BOND	OTHER	PROJECT SELECTION CATEGORY	PROJECT SELECTION SCORE
41	118-109-021	MSAS 109	118-109-021RA	2025	DULUTH	**RAISE** : IN DULUTH, MSAS 109 (W SUPERIOR ST) FROM MSAS 194 (CARLTON ST) TO MSAS 194 (W MICHIGAN ST) RECONSTRUCTION, STREETScape AND EV CHARGING STATIONS	1.7	MAJ CONST	FFM SGF	40,000,000	24,999,160	-	-	-	-	15,000,840	N/A (I.E. NON-MNDOT SELECTION OR NON-TH PROJECT)	0
42	118-118-005	MSAS 118	118-118-005	2025	DULUTH	RAILROAD ST (MSAS 118) IN DULUTH FROM 5TH AVE W TO CANAL PARK DRIVE BITUMINOUS RESURFACING, STORM SEWER, CURB AND GUTTER, SIDEWALK AS NECESSARY, AND ADA UPGRADES	0.4	MILL & BIT OVLY	STBGP	2,100,000	1,480,000	-	-	-	-	620,000	N/A (I.E. NON-MNDOT SELECTION OR NON-TH PROJECT)	0
43	171-222-008	LOCAL STREETS	171-222-008AC	2025	LOCAL	**AC**PROTECT** : RECONSTRUCT 13TH ST. FROM 12TH AVE. W. TO 7TH AVE. W. AND 10TH AVE. FROM 11TH ST. S. TO 13TH ST. S, IN CITY OF VIRGINIA (ASSOC. 171-080-003)[AC PROJECT PAYBACK 1 of 1]	0.3	BIT RPLC	STBGP	891,000	-	-	-	-	-	-	N/A (I.E. NON-MNDOT SELECTION OR NON-TH PROJECT)	0
44	6918-103	US 53	069-070-081	2025	MNDOT	**AC** : US 53 IN EVELETH AT JCT US 53 & CSAH142(PARK AVE)/PROGRESS WAY, CONSTRUCT ROUNDABOUT. (ASSOC 6918-103 & 069-070-082) (AC PROJECT PAYBACK 2026) MNDOT IS LEAD.	0.1	CHANNELIZATION	HSIP	83,333	-	750,000	-	-	-	83,333	HSIP – GREATER MN	57
45	6918-103	US 53	069-070-082	2025	MNDOT	**AC**SEC164** : US 53 IN EVELETH AT JCT US 53 & JCT CSAH 146/HATRICK AVE CONSTRUCT REDUCED CONFLICT INTERSECTION. (ASSOC 069-070-081 & 6918-103) (AC PROJECT PAYBACK 2026) MNDOT IS LEAD.	0.1	CHANNELIZATION	HSIP	83,333	-	-	-	-	-	83,333	HSIP – GREATER MN	57
46	6918-103	LOCAL STREETS	171-221-002	2025	LOCAL	CITY OF VIRGINA AT BOURGIN RD, ACTIVE TRANSPORTATION PROGRAM	0.0	COOP CONST AGREE	LF	198,000	-	-	-	-	-	198,000	CATEGORICALLY EXEMPT	0
47	6947-58	MN 37	069-070-061	2025	MNDOT	MN 37 0.13 MI W. CSAH 137 TO 0.13 MI E CSAH 137 CONST LEFT TURN LANES. MNDOT IS LEAD AGENCY. (ASSOC 069-070-061)	0.3	TURN LANES	HSIP	250,000	225,000	-	-	-	-	25,000	HSIP – GREATER MN	78
48	0102-28	MN 18	0102-28M	2025	MNDOT	**ELLE** : MN 18 NORTH JCT 169 TO NORTH JCT 47, COLD INPLACE RECYCLE (DESIGNED BY D-3, FUNDED BY D-1, \$5.1M)	12.6	BIT COLD INPLACE RCL	SF	5,093,427	-	-	-	5,093,427	-	-	NON-NHS PAVEMENT	71
49	0102-29	MN 18	0102-29PE	2025	MNDOT	MN 18, OVER MARMON CREEK, REPLACE BR 0729. PRELIMINARY ENGINEERING (DESIGNED BY D-3, FUNDED BY D-1, \$1.0M STATE FUNDS)	0.0	BOX CULVERT	SF	1,000,000	-	-	-	1,000,000	-	-	NON-NHS BRIDGE	37
50	0117-21	US 169	0117-21	2025	MNDOT	**SEC164** : ROUNDABOUT AT US-169/ MN-200 IN HILL CITY (DESIGNED D-1 & FUNDED BY D-1 \$3,240,000 & D-3 \$1,000,000) (D-3 ASSOC 0116-53)	0.2	ROUNDABOUT	HSIP	3,240,000	2,916,000	-	-	324,000	-	-	HSIP – GREATER MN	54
51	069-070-067	CSAH 25	6935-96	2025	ST LOUIS COUNTY	INSTALL REDUCED CONFLICT INTERSECTION AT US-169 AT CSAH-25. SLC IS LEAD (ASSOC. 069-070-067)	0.2	CHANNELIZATION	HSIP	600,000	540,000	-	-	60,000	-	-	HSIP – GREATER MN	62
52	069-070-073	US 169	6935-100	2025	ST LOUIS COUNTY	**SEC164** : US 169 IN MOUNTAIN IRON AT JCT CSAH 103,MUD LAKE RD/CSAH109, NICHOLS AVE. CONSTRUCT REDUCED CONFLICT INTERSECTION. (ASSOC. 069-070-073). (SLC IS LEAD)	0.3	CHANNELIZATION	HSIP	555,555	500,000	-	-	55,555	-	-	N/A (I.E. NON-MNDOT SELECTION OR NON-TH PROJECT)	0
53	0910-35	MN 210	0910-35	2025	CARLTON COUNTY	MN 210 EB & WB IN CARLTON 0.2 MI. W CSAH 61 TO 0.4 MI W CSAH 24, HALVORSON RD. INTERSECTION RECONSTRUCTION. CARLTON COUNTY IS LEAD.	0.4	MISC AGREE	SF	12,100	-	-	-	12,100	-	-	TRANSPORTATION ECONOMIC DEVELOPMENT PROGRAM	57
54	0913-22	MN 73	0913-22	2025	CARLTON COUNTY	MN 73 IN CROMWELL FROM JCT MN 210 TO VILLA VISTA CIRCLE. CONSTRUCT MULTI-USE TRAIL	0.4	CHANNELIZATION	SF	2,258,000	-	-	-	2,258,000	-	-	LOCAL PARTNERSHIP PROGRAM	0
55	1602-53	MN 61	1602-53	2025	MNDOT	**HISTORIC** : MN 61, NEW HISTORIC ROADSIDE PROPERTY CASCADE RIVER WAYSIDE REHABILITATION.	0.1	SAFETY REST AREA	SF	1,000,000	-	-	-	1,000,000	-	-	HISTORIC ROADSIDE PROPERTY	50
56	1603-55	MN 61	1603-55	2025	MNDOT	MN 61 REPLACE BOX CULVERTS BR. 8298, 8299, 8301, 8302, AND AT OTIS CREEK NEAR HOVLAND.	0.6	BOX CULVERT	NHPP	2,955,000	2,401,890	-	-	553,110	-	-	NHS CULVERT	88
57	1603-55	MN 61	1603-55PRO	2025	MNDOT	**AC**PROTECT** : MN 61 REPLACE BOX CULVERTS BR. 8298, 8299, 8301, 8302, AND AT OTIS CREEK NEAR HOVLAND (AC PROJECT, PAYBACK 2026)	0.6	BOX CULVERT	PROTECT	1,970,000	1,400,000	880,000	-	570,000	-	-	NHS CULVERT	88

2025-2028 MINNESOTA STATE TRANSPORTATION IMPROVEMENT PROGRAM (STIP)
(SORTED BY DISTRICT, YEAR, TRANSIT SP, RAIL SP, LOCAL STIP SP, MNDOT STIP SP, SETASIDE SP)

DISTRICT 1

SFY	STIP TOTAL	FHWA	AC	FTA	TH	BOND	OTHER
2025	223,308,049	77,942,896	6,690,000	4,277,277	49,936,425	17,000,000	59,620,353
2026	1,650,228,140	1,118,507,295	177,475,116	10,189,231	43,233,455	63,696,000	405,257,159
2027	212,894,223	86,486,729	5,000,000	4,111,538	50,114,769	11,000,000	43,649,820
2028	192,727,355	79,445,205	5,612,500	4,025,772	35,719,051	-	59,777,710

DISTRICT: 1

SEQ#	CHIMES PROJECT NUMBER	ROUTE SYSTEM	STIP PROJECT NUMBER (SP)	YEAR	AGENCY	TECHNICAL PROJECT DESCRIPTION	MILE	WORK TYPE	FUND TYPE	STIP TOTAL	FHWA	AC	FTA	TH	BOND	OTHER	PROJECT SELECTION CATEGORY	PROJECT SELECTION SCORE
58	3104-61	HIGHWAY, LOCAL STREETS N/A, US 2	3104-61	2025	MNDOT	US 2, EB AND WB, IN GRAND RAPIDS, FROM EAST JCT TH 169 TO 0.25 MI. E. OF GUNN RD IN LA PRAIRIE MILL/OVERLAY & INSTALL RECTANGULAR RAPID FLASHING BEACON(RRFB) AT US2/LA PRAIRIE AVE.(ASSOC. 031-596-004)	2.6	MILL & BIT OVLY	NHPP	3,555,004	2,890,413	-	-	659,591	-	5,000	URBAN PAVEMENT	76
59	3604-80	MN 11	3604-80M	2025	MNDOT	**IJA PROJECT**AC*: MN 11 RAINY RIVER SLIDE DIVERSION FROM 1.0 MI S OF INDUS TO 2.0 MI S OF INDUS (DIRECT PROTECT GRANT FUNDS) (DESIGNED BY DIST 2, FUNDED BY ATP 1 \$3,200,000 UNDER SP 3604-80M) (AC PROJECT, PAYBACK IN 2026)	1.0	NEW PAVE - BIT	PROTECT SGF	640,000	-	2,560,000	-	-	-	640,000	N/A (I.E. NON-MNDOT SELECTION OR NON-TH PROJECT)	0
60	3611-36	US 71	3611-36M	2025	MNDOT	US 71, FROM MN 72 IN BLACKDUCK TO MN 6 IN BIG FALLS, CHIP SEAL AND MICRO-SURFACE (2025 PM) (DESIGNED BY DIST 2 & FUNDED BY ATP 2 AND BY ATP 1 UNDER SP 3611-36M \$2.2M)	47.9	MICRO SURFACING	NHPP	2,200,000	1,791,240	-	-	408,760	-	-	CATEGORICALLY EXEMPT	0
61	5880-199	I 35	5880-199AC	2025	MNDOT	**AC*: I-35, NB & SB, FROM 1.0 MILES SOUTH OF JCT MN 48 TO 2.2 MILES NORTH OF JCT MN 48, UNBONDED CONCRETE OVRLAY & REPLACE BR# 9787 WITH NEW BR# 58827 AND BR# 9788 WITH NEW BR#58828 OVER GRINDSTONE RIVER & REPLACE BR# 9789 WITH NEW BR# 58829 & 9790 WITH NEW BR# 58830 OVER THE BNSF RAIL ROAD & REHAB BR# 9785.(AC PROJECT PAYBACK 1 of 1)	3.2	CONC WHITE TOPPING, BR RPLC	NHPP	6,994,773	-	-	-	-	-	-	NHS BRIDGE	80
62	6907-55	US 2	6907-55	2025	MNDOT	US 2 AT MN 33 CONSTRUCT INSPECTION BUILDING AND PIT AT THE SAGINAW WEIGH STATION (DISTRICT C FUNDED, LET THROUGH BSS)	0.0	WEIGH STATION	SF	2,200,000	-	-	-	2,200,000	-	-	WEIGH STATION CAPITAL IMPROVEMENT	92
63	6912-81	MN 135	6912-81	2025	MNDOT	MN 135, 0.52 MI. SO. CSAH 715. SO. OF BIWABIK. REPAIR BEAM HIT ON BR# 69025 OVER CN TRACKS.	0.3	BR REP	SF	500,000	-	-	-	500,000	-	-	CATEGORICALLY EXEMPT	0
64	6917-153	US 53	6917-153	2025	MNDOT	**SEC164**: US 53 FROM 0.3 MILES S. CSAH 132 (MILLER TRUNK RD.) TO JCT CSAH 132(MILLER TRUNK RD.) INSTALL HIGH TENSION CABLE MEDIAN BARRIER (HTCMB)	0.3	TRAFFIC BARRIER	HSIP	525,000	472,500	-	-	52,500	-	-	HSIP - GREATER MN	58
65	6918-100	US 53	6918-100	2025	MNDOT	**COC*: US 53, NB & SB IN EVELETH & VIRGINIA FROM 0.61 MI S OF N. JCT MN 37 TO 0.5 MI. S OF MN 135. CONSTRUCT CROSSOVERS, TEMPORARY PAVEMENT, CLEAR & GRUB TREES, IN ADVANCE OF 6918-103 (ASSOC 6917-154)	3.3	MILL & BIT OVLY	BF	1,500,000	-	-	-	-	1,460,465	39,535	CORRIDORS OF COMMERCE PROGRAM	415
66	6918-103	US 53	6918-103	2025	MNDOT	**COC 4 **: US 53 IN EVELETH FROM 0.1MI S. JCT MN 37 TO 1 MI. S. MN 135, UNBONDED OVERLAY, REPL BR#9493 WITH NEW BR#69144 & REPL. BR#9494 WITH NEW BR#69145. AND AT JCT US 53 & CSAH142(PARK AVE)/PROGRESS WAY, CONSTRUCT ROUNDABOUT & JCT CSAH 146/HATRICK AVE CONSTRUCT REDUCED CONFLICT INTERSECTION. (assoc 069-070-081 & 069-070-082) (AC PROJECT PAYBACK 2026) MNDOT IS LEAD.	4.5	CHANNELIZATION	NHPP BF	18,063,442	1,850,600	-	-	423,307	15,539,535	250,000	CORRIDORS OF COMMERCE PROGRAM	415
67	6918-103	US 54	6918-103CRP	2025	MNDOT	**CRP*: US 53 IN EVELETH FROM 0.1MI S. JCT MN 37 TO 1 MI. S. MN 135, UNBONDED OVERLAY, REPL BR#9493 WITH NEW BR#69144 & REPL. BR#9494 WITH NEW BR#69145. AND AT JCT US 53 & CSAH142(PARK AVE)/PROGRESS WAY, CONSTRUCT ROUNDABOUT & JCT CSAH 146/HATRICK AVE CONSTRUCT REDUCED CONFLICT INTERSECTION. (assoc 069-070-081 & 069-070-082) (AC PROJECT PAYBACK 2026) MNDOT IS LEAD.	4.5	ROUNDABOUT	CRP	740,000	592,000	-	-	148,000	-	-	N/A (I.E. NON-MNDOT SELECTION OR NON-TH PROJECT)	0
68	6918-103	US 53	6918-103S	2025	MNDOT	**AC**SEC164*: US 53 IN EVELETH AT JCT US 53 & CSAH142(PARK AVE)/PROGRESS WAY, CONSTRUCT ROUNDABOUT & JCT CSAH 146/HATRICK AVE CONSTRUCT REDUCED CONFLICT INTERSECTION. (assoc 069-070-081 & 069-070-082) (AC PROJECT PAYBACK 2026) MNDOT IS LEAD.	4.5	CHANNELIZATION	HSIP	1,463,333	1,200,000	-	-	263,333	-	-	HSIP - GREATER MN	57
69	6922-61	US 53	6922-61	2025	MNDOT	**HISTORIC*: STATE HIGHWAY 53, NEW HISTORIC ROADSIDE PROPERTY ORR WAYSIDE REHABILITATION	0.1	HIST PRES	SF	300,000	-	-	-	300,000	-	-	HISTORIC ROADSIDE PROPERTY	49

2025-2028 MINNESOTA STATE TRANSPORTATION IMPROVEMENT PROGRAM (STIP)
(SORTED BY DISTRICT, YEAR, TRANSIT SP, RAIL SP, LOCAL STIP SP, MNDOT STIP SP, SETASIDE SP)

DISTRICT 1

SFY	STIP TOTAL	FHWA	AC	FTA	TH	BOND	OTHER
2025	223,308,049	77,942,896	6,690,000	4,277,277	49,936,425	17,000,000	59,620,353
2026	1,650,228,140	1,118,507,295	177,475,116	10,189,231	43,233,455	63,696,000	405,257,159
2027	212,894,223	86,486,729	5,000,000	4,111,538	50,114,769	11,000,000	43,649,820
2028	192,727,355	79,445,205	5,612,500	4,025,772	35,719,051	-	59,777,710

DISTRICT: 1

SEQ#	CHIMES PROJECT NUMBER	ROUTE SYSTEM	STIP PROJECT NUMBER (SP)	YEAR	AGENCY	TECHNICAL PROJECT DESCRIPTION	MILE	WORK TYPE	FUND TYPE	STIP TOTAL	FHWA	AC	FTA	TH	BOND	OTHER	PROJECT SELECTION CATEGORY	PROJECT SELECTION SCORE
70	6930-41	MN 73	6930-41	2025	MNDOT	**AC** - MN 73 FROM 0.4 MI. S. JCT JOHNSON RD TO JCT MN 1. RECLAIM. (AC PROJECT, PAYBACK IN 2026)	18.2	BIT RECLAIM	STBGP	11,300,000	8,735,960	2,500,000	-	2,564,040	-	-	NON-NHS PAVEMENT	77
71	6937-104	US 2	6937-104	2025	MNDOT	US 2 IN DULUTH 0.14 MI SE JCT I-35 TO MN/WI STATE LINE. LIGHTING, PAINTING AND BRIDGE DECK REHAB ON BONG BRIDGE #69100. (WISDOT IS LEAD) (PROJECT IS CONSIDERED NON-REGIONALLY SIGNIFICANT BY THE MPO)	0.9	MISC AGREE	SF	1,700,000	-	-	-	1,700,000	-	-	CATEGORICAL EXEMPT	0
72	6947-58	MN 37	6947-58	2025	MNDOT	MN 37 0.13 MI W. CSAH 137 TO 0.13 MI E CSAH 137 CONST LEFT TURN LANES. MNDOT IS LEAD AGENCY. (ASSOC 069-070-061)	0.3	TURN LANES	HSIP	410,000	369,000	-	-	41,000	-	-	HSIP - GREATER MN	78
73	6981-28	I-535	6981-28	2025	MNDOT	**BLATNIK** - I-535 IN DULUTH AT I535 & GARFIELD AVE. KOVICH BUILDING DEMOLITION, PARCEL 6981-901-240, IN ADVANCE OF BLATNIK BRIDGE PROJECT 6981-26	0.1	ROW PURCHASE	SF	60,000	-	-	-	60,000	-	-	NHS BRIDGE	65
74	6982-336	I 35	6982-336	2025	MNDOT	**ELLE** - I-35 IN DULUTH, 0.09 MI. S LAKE AVENUE TO 0.70 MI. SOUTH OF 21ST AVE E. MAJOR CPR ON NB AND SB, MILL & OVERLAY INTERCHANGE RAMP 69816E, 69816F, 69816G, 69816H & 69817 (TIED 6982-348)	2.6	CONC PAVE REHAB, BR DECK OVLY	NHPP	1,198,462	1,078,615	-	-	119,847	-	-	NHS PAVEMENT	88
75	6982-336	I 35	6982-336BFP	2025	MNDOT	**ELLE**BFP** - I-35 IN DULUTH, 0.09 MI. S LAKE AVENUE TO 0.70 MI. SOUTH OF 21ST AVE E. MAJOR CPR ON NB AND SB, MILL & OVERLAY INTERCHANGE RAMP 69816E, 69816F, 69816G, 69816H & 69817 (TIED 6982-348)	2.6	CONC PAVE REHAB, BR DECK OVLY	BFP	1,036,764	933,088	-	-	103,676	-	-	NHS PAVEMENT	88
76	6982-348	I 35	6982-348	2025	MNDOT	**ELLE** - I-35 IN DULUTH 0.02 MI. N OF GARFIELD AVE TO 0.35 MI N. 5TH AVE W. REHAB NB BR#69818N & SB BR#69818S OVER MESABA AVE. MILL & OVERLAY NB OFF RAMP 69818A & 69870C AND SB ON RAMP 69870A & 69818B (TIED 6982-336)	2.7	BR DECK OVLY	NHPP	7,998,863	7,189,526	-	-	809,337	-	-	NHS BRIDGE	80
77	6982-348	I 35	6982-348BFP	2025	MNDOT	**ELLE**BFP** - I-35 IN DULUTH 0.02 MI. N OF GARFIELD AVE TO 0.35 MI N. 5TH AVE W. REHAB NB BR#69818N & SB BR#69818S OVER MESABA AVE. MILL & OVERLAY NB OFF RAMP 69818A & 69870C AND SB ON RAMP 69870A & 69818B (TIED 6982-336)	2.7	BR DECK OVLY	BFP	1,035,000	931,500	-	-	103,500	-	-	NHS BRIDGE	80
78	8821-362	999	8821-362	2025	MNDOT	**IDIQ** - FY 2025 DISTRICTWIDE PM- PAVEMENT REHAB (CONTRACT MIN \$2,500,000 MAX \$3,500,000 EXPIRATION DATE: 12/31/2026)	0.0	BIT CRACK & SEAL	SF	2,500,000	-	-	-	2,500,000	-	-	CATEGORICAL EXEMPT	0
79	8821-370	999	8821-370	2025	MNDOT	DISTRICTWIDE SETASIDE - HYDRAULICS CULVERT LININGS & IMPROVEMENTS - 2025	0.0	CULVERT REHAB	STBGP	1,400,000	1,139,880	-	-	260,120	-	-	CATEGORICAL EXEMPT	0
80	8801-BLATNIK-CA25	I 535	8801-BLATNIK-CA25	2025	MNDOT	**BLATNIK** - BRIDGE PRELIMINARY ENGINEERING/EXTERNAL CONSULTANTS - 2025	0.0	MISC AGREE	NHPP	8,444,444	3,800,000	-	-	422,222	-	4,222,222	CATEGORICAL EXEMPT	0
81	8801-CA-25	999	8801-CA-25	2025	MNDOT	DISTRICTWIDE SETASIDE - EXTERNAL CONSULTANTS - 2025	0.0	MISC AGREE	SF	10,550,000	-	-	-	10,550,000	-	-	CATEGORICAL EXEMPT	0
82	8801-RW-25	999	8801-RW-25	2025	MNDOT	DISTRICTWIDE SETASIDE - RIGHT OF WAY - 2025	0.0	ROW PURCHASE	SF	4,900,000	-	-	-	4,900,000	-	-	CATEGORICAL EXEMPT	0
83	8801-RX-25	999	8801-RX-25	2025	MNDOT	DISTRICTWIDE SETASIDE - BRIDGE AND ROAD CONSTRUCTION (BARC) - 2025	0.0	BIT CRACK & SEAL, BIT SEAL, BR REPAIR	SF	2,100,000	-	-	-	2,100,000	-	-	CATEGORICAL EXEMPT	0
84	8801-SA-25	999	8801-SA-25	2025	MNDOT	DISTRICTWIDE SETASIDE - SUPPLEMENTAL AGREEMENTS AND COST OVERRUNS - 2025	0.0	SUPP AGREE & COST OVERRUNS	SF	7,000,000	-	-	-	7,000,000	-	-	CATEGORICAL EXEMPT	0
85	TRF-0016-26A	TRANSIT	TRF-0016-26A	2026	DULUTH	SECT 5307: DULUTH OPERATING ASSISTANCE REGULAR ROUTE	0.0	TRANSIT OPERATIONS	FTA	23,679,179	-	-	1,909,484	-	-	21,769,695	N/A (I.E. NON-MNDOT SELECTION OR NON-TH PROJECT)	0
86	TRF-0016-26B	TRANSIT	TRF-0016-26B	2026	DULUTH	DULUTH DIAL-A-RIDE TRANSIT OPERATING ASSISTANCE	0.0	TRANSIT OPERATIONS	LF	1,320,196	-	-	-	-	-	1,320,196	N/A (I.E. NON-MNDOT SELECTION OR NON-TH PROJECT)	0
87	TRF-0016-26C	TRANSIT	TRF-0016-26C	2026	DULUTH	SECT 5307: RAPID TRANSIT STATION IMPROVEMENTS	0.0	TRANSIT GRANT CAPITAL IMPROVEMTN (NON-VEHICLE)	FTA	2,016,421	-	-	1,613,137	-	-	403,284	N/A (I.E. NON-MNDOT SELECTION OR NON-TH PROJECT)	0

2025-2028 MINNESOTA STATE TRANSPORTATION IMPROVEMENT PROGRAM (STIP)
(SORTED BY DISTRICT, YEAR, TRANSIT SP, RAIL SP, LOCAL STIP SP, MNDOT STIP SP, SETASIDE SP)

DISTRICT 1

SFY	STIP TOTAL	FHWA	AC	FTA	TH	BOND	OTHER
2025	223,308,049	77,942,896	6,690,000	4,277,277	49,936,425	17,000,000	59,620,353
2026	1,650,228,140	1,118,507,295	177,475,116	10,189,231	43,233,455	63,696,000	405,257,159
2027	212,894,223	86,486,729	5,000,000	4,111,538	50,114,769	11,000,000	43,649,820
2028	192,727,355	79,445,205	5,612,500	4,025,772	35,719,051	-	59,777,710

DISTRICT: 1

SEQ#	CHIMES PROJECT NUMBER	ROUTE SYSTEM	STIP PROJECT NUMBER (SP)	YEAR	AGENCY	TECHNICAL PROJECT DESCRIPTION	MILE	WORK TYPE	FUND TYPE	STIP TOTAL	FHWA	AC	FTA	TH	BOND	OTHER	PROJECT SELECTION CATEGORY	PROJECT SELECTION SCORE
88	TRF-0016-26D	TRANSIT	TRF-0016-26D	2026	DULUTH	SECTION 5339: TCE ROOF REPLACEMENT	0.0	TRANSIT GRANT CAPITAL IMPROVEMETN (NON-VEHICLE)	FTA	170,000	-	-	136,000	-	-	34,000	N/A (I.E. NON-MNDOT SELECTION OR NON-TH PROJECT)	0
89	TRF-0016-26F	TRANSIT	TRF-0016-26F	2026	DULUTH	SECT 5307: DULUTH TRANSIT AUTHORITY; CAPITAL FACILITY IMPROVEMENTS	0.0	TRANSIT GRANT CAPITAL IMPROVEMETN (NON-VEHICLE)	FTA	8,000,000	-	-	6,400,000	-	-	1,600,000	N/A (I.E. NON-MNDOT SELECTION OR NON-TH PROJECT)	0
90	TRF-9069-26	TRANSIT	TRF-9069-26	2026	DULUTH	SECTION 5310:ARROWHEAD REGIONAL DEVELOPMENT COMMISSION MOBILITY MANAGEMENT 7/1/27 - 6/30/2029	0.0	TRANSIT GRANT CAPITAL IMPROVEMETN (NON-VEHICLE)	FTA	163,263	-	-	130,610	-	-	32,653	N/A (I.E. NON-MNDOT SELECTION OR NON-TH PROJECT)	0
91	31-00129	MSAS 119	31-00129	2026	MNDOT	MSAS 119, 7TH AVE SE, GRAND RAPIDS, ITASCA COUNTY. REPLACE EXISTING SIGNAL SYSTEM	0.0	R.R X-ING IMPROVEMENTS	RRS	400,000	200,000	-	-	-	-	200,000	RAILWAY-HIGHWAY CROSSINGS PROGRAM	11
92	69-00220	CSAH 98	69-00220	2026	MNDOT	WCL CSAH 98, CANOSIA RD, HERMANTOWN, ST LOUIS COUNTY. REPLACE EXISTING SIGNAL SYSTEM	0.0	R.R X-ING IMPROVEMENTS	RRS	400,000	360,000	-	-	-	-	40,000	RAILWAY-HIGHWAY CROSSINGS PROGRAM	15
93	69-00221	CSAH 91	69-00221	2026	MNDOT	WCL CSAH 91, N 40TH AVE W, DULUTH, ST LOUIS COUNTY. REPLACE EXISTING SIGNAL SYSTEM	0.0	R.R X-ING IMPROVEMENTS	RRS	400,000	360,000	-	-	-	-	40,000	RAILWAY-HIGHWAY CROSSINGS PROGRAM	13
94	8801-AM-26	LOCAL STREETS	8801-AM-26	2026	LOCAL	LOCAL SMALL CITY ROADWAY IMPROVEMENTS - 2026	0.0	MISC AGREE	STBGP	312,500	250,000	-	-	-	-	62,500	N/A (I.E. NON-MNDOT SELECTION OR NON-TH PROJECT)	0
95	8801-PRO-26	LOCAL STREETS	8801-PRO-26	2026	LOCAL	**PROTECT**: LOCAL RESILIENCY (PROTECT) - 2026	0.0	MISC AGREE	PROTECT	750,000	600,000	-	-	-	-	150,000	N/A (I.E. NON-MNDOT SELECTION OR NON-TH PROJECT)	0
96	8801-STBGP-26	LOCAL STREETS	8801-STBGP-26	2026	LOCAL	LOCAL FEDERAL FUNDS. LOCATION TBD.	0.0	MILL & BIT OVLY	STBGP	1,696,250	1,357,000	-	-	-	-	339,250	N/A (I.E. NON-MNDOT SELECTION OR NON-TH PROJECT)	0
97	001-070-009	CR	001-070-009	2026	AITKIN	6-INCH GROUND-IN WET-REFLECTIVE PAVEMENT MARKINGS ON VARIOUS AITKIN COUNTY ROADS	0.0	PAVE MARKINGS	HSIP	340,000	306,000	-	-	-	-	34,000	N/A (I.E. NON-MNDOT SELECTION OR NON-TH PROJECT)	0
98	031-070-010	LOCAL STREETS	031-070-010	2026	ITASCA COUNTY	UPGRADE INTERSECTION SIGNS AND MARKINGS ON VARIOUS COUNTY INTERSECTIONS	0.0	SIGNING	HSIP	201,200	181,080	-	-	-	-	20,120	N/A (I.E. NON-MNDOT SELECTION OR NON-TH PROJECT)	0
99	031-070-011	LOCAL STREETS	031-070-011	2026	ITASCA COUNTY	INTERSECTION LIGHTING ON VARIOUS COUNTY INTERSECTIONS	0.0	OTHER	HSIP	357,000	321,300	-	-	-	-	35,700	N/A (I.E. NON-MNDOT SELECTION OR NON-TH PROJECT)	0
100	038-595-004	LOCAL STREETS	038-595-004AC	2026	LAKE COUNTY	**AC**: CONSTRUCT SILVER BAY MULTI MODIAL TRAIL CENTER AND CSAH 5 WAYSIDE REST AREA. (AC PAYBACK 1 of 1)	0.0	NEW TRAIL	STBGP-TA	600,000	-	-	-	-	-	-	N/A (I.E. NON-MNDOT SELECTION OR NON-TH PROJECT)	0
101	038-602-035	CSAH 2	038-602-035	2026	LAKE COUNTY	LAKE CO RD 2, FROM REEVES RD TO 0.1 MI. SO. OF WALES RD (COUNTY RD 14). PAVEMENT RESURFACING, M&O.	7.3	MILL & BIT OVLY	STBGP	3,670,000	1,607,000	-	-	-	-	2,063,000	N/A (I.E. NON-MNDOT SELECTION OR NON-TH PROJECT)	0

2025-2028 MINNESOTA STATE TRANSPORTATION IMPROVEMENT PROGRAM (STIP)
(SORTED BY DISTRICT, YEAR, TRANSIT SP, RAIL SP, LOCAL STIP SP, MNDOT STIP SP, SETASIDE SP)

DISTRICT 1

SFY	STIP TOTAL	FHWA	AC	FTA	TH	BOND	OTHER
2025	223,308,049	77,942,896	6,690,000	4,277,277	49,936,425	17,000,000	59,620,353
2026	1,650,228,140	1,118,507,295	177,475,116	10,189,231	43,233,455	63,696,000	405,257,159
2027	212,894,223	86,486,729	5,000,000	4,111,538	50,114,769	11,000,000	43,649,820
2028	192,727,355	79,445,205	5,612,500	4,025,772	35,719,051	-	59,777,710

DISTRICT: 1

SEQ#	CHIMES PROJECT NUMBER	ROUTE SYSTEM	STIP PROJECT NUMBER (SP)	YEAR	AGENCY	TECHNICAL PROJECT DESCRIPTION	MILE	WORK TYPE	FUND TYPE	STIP TOTAL	FHWA	AC	FTA	TH	BOND	OTHER	PROJECT SELECTION CATEGORY	PROJECT SELECTION SCORE
102	038-634-001	CSAH 34	038-634-001	2026	LAKE COUNTY	**LONYSYS**: CSAH 34 (NEW TOMAHAWK RD.) OVER STONY RIVER REHABILITATE BRIDGE 38535	0.1	BR REP	STBGP	1,400,000	600,000	-	-	-	-	800,000	N/A (I.E. NON-MNDOT SELECTION OR NON-TH PROJECT)	0
103	058-661-032	CSAH 61	058-661-032	2026	PINE COUNTY	**MN318**: 0.73 MI N HILLSIDE AVE SW (CSAH 7), BRIDGE 58510 REPLACEMENT ON CSAH 61 OVER SNAKE RIVER	0.1	BR RPLC	DEMO	3,500,000	2,800,000	-	-	-	-	700,000	N/A (I.E. NON-MNDOT SELECTION OR NON-TH PROJECT)	0
104	069-070-051	LOCAL STREETS	069-070-051AC	2026	ST LOUIS COUNTY	**AC**: ST LOUIS COUNTY WIDE 6-INCH EDGELINES VARIOUS COUNTY AND CITY ROADS (SLC IS LEAD) (ASSOC.118-070-004) (AC PROJECT PAYBACK 1 OF 1)	0.0	PAVE MARKINGS	HSIP	135,000	-	-	-	-	-	-	N/A (I.E. NON-MNDOT SELECTION OR NON-TH PROJECT)	0
105	069-070-068	COUNTYWI DE	069-070-068	2026	ST LOUIS COUNTY	6-INCH WET-REFLECTIVE EPOXY EDGELINES ON VARIOUS COUNTY ROADS	0.0	PAVE MARKINGS	HSIP	158,000	142,200	-	-	-	-	15,800	N/A (I.E. NON-MNDOT SELECTION OR NON-TH PROJECT)	0
106	069-070-069	COUNTYWI DE	069-070-069	2026	ST LOUIS COUNTY	COUNTY WIDE. 6-INCH EDGELINES ON VARIOUS COUNTY ROADS	0.0	PAVE MARKINGS	HSIP	68,000	61,200	-	-	-	-	6,800	N/A (I.E. NON-MNDOT SELECTION OR NON-TH PROJECT)	0
107	069-070-070	COUNTYWI DE	069-070-070	2026	ST LOUIS COUNTY	COUNTYWIDE. 6-INCH WET-REFLECTIVE EPOXY EDGELINES ON VARIOUS COUNTY ROADS	0.0	PAVE MARKINGS	HSIP	543,000	488,700	-	-	-	-	54,300	N/A (I.E. NON-MNDOT SELECTION OR NON-TH PROJECT)	0
108	069-595-008	LOCAL STREETS	069-595-008	2026	ST LOUIS COUNTY	MESABI TRAIL FROM JCT. CSAH 100 (MAIN ST.) AND CSAH 130 (FORESTRY RD.) IN AURORA TO 0.1 MI. W OF JCT. CSAH 110 (KENNEDY DR) AND WYANDOTTE RD. IN HOYT LAKES	0.0	NEW TRAIL	STBGP-TA	837,500	450,000	-	-	-	-	387,500	N/A (I.E. NON-MNDOT SELECTION OR NON-TH PROJECT)	0
109	069-595-008	LOCAL STREETS	069-595-008CRP	2026	ST LOUIS COUNTY	**CRP**: MESABI TRAIL FROM JCT. CSAH 100 (MAIN ST.) AND CSAH 130 (FORESTRY RD.) IN AURORA TO 0.1 MI. W OF JCT. CSAH 110 (KENNEDY DR) AND WYANDOTTE RD. IN HOYT LAKES	0.0	NEW TRAIL	CRP	1,462,500	1,170,000	-	-	-	-	292,500	N/A (I.E. NON-MNDOT SELECTION OR NON-TH PROJECT)	0
110	069-621-038	CSAH 21	069-621-038	2026	ST LOUIS COUNTY	ST LOUIS CO RD 21 FROM JCT MN HIGHWAY 169 TO JCT MN HIGHWAY 135. PAVEMENT RESURFACING, RECLAIM.	8.5	MILL & BIT OVLY	STBGP	3,000,000	2,307,000	-	-	-	-	693,000	N/A (I.E. NON-MNDOT SELECTION OR NON-TH PROJECT)	0
111	069-691-034	CSAH 91	069-691-034	2026	ST LOUIS COUNTY	**AC**: RECONSTRUCT OF 40TH AVENUE WEST (CSAH 91), FROM GRAND AVE (MSAS 126) TO 0.1 MILES NORTH OF 8TH ST(MSAS 105) INCLUDING SIDEWALK, CURB & GUTTER, AND STORM SEWER AND TRAIL CONSTRUCTION. (AC PAYBACK 2027)	0.3	NEW PAVE - BIT	STBGP	2,813,250	-	971,750	-	-	-	2,813,250	N/A (I.E. NON-MNDOT SELECTION OR NON-TH PROJECT)	0
112	069-691-034	CSAH 91	069-691-034T	2026	ST LOUIS COUNTY	**AC**: TRAIL CONSTRUCTION . (CSAH 91) 40TH AVENUE WEST, FROM MSAS 126 (GRAND AVE) TO 0.1 MILES NORTH OF MSAS 105 (8TH ST) . (AC PAYBACK 2028)	0.3	NEW PAVE - BIT	STBGP-TA	45,640	-	200,000	-	-	-	45,640	N/A (I.E. NON-MNDOT SELECTION OR NON-TH PROJECT)	0
113	069-698-017	CSAH 98	069-698-017	2026	ST LOUIS COUNTY	CANOSIA RD (CSAH 98) FROM ST LOUIS RIVER RD (CSAH 969) TO US 53. BIT RECLAIM AND PAVING	8.9	BIT RECLAIM	STBGP	3,600,000	2,799,000	-	-	-	-	801,000	N/A (I.E. NON-MNDOT SELECTION OR NON-TH PROJECT)	0

2025-2028 MINNESOTA STATE TRANSPORTATION IMPROVEMENT PROGRAM (STIP)
(SORTED BY DISTRICT, YEAR, TRANSIT SP, RAIL SP, LOCAL STIP SP, MNDOT STIP SP, SETASIDE SP)

DISTRICT 1

SFY	STIP TOTAL	FHWA	AC	FTA	TH	BOND	OTHER
2025	223,308,049	77,942,896	6,690,000	4,277,277	49,936,425	17,000,000	59,620,353
2026	1,650,228,140	1,118,507,295	177,475,116	10,189,231	43,233,455	63,696,000	405,257,159
2027	212,894,223	86,486,729	5,000,000	4,111,538	50,114,769	11,000,000	43,649,820
2028	192,727,355	79,445,205	5,612,500	4,025,772	35,719,051	-	59,777,710

DISTRICT: 1

SEQ#	CHIMES PROJECT NUMBER	ROUTE SYSTEM	STIP PROJECT NUMBER (SP)	YEAR	AGENCY	TECHNICAL PROJECT DESCRIPTION	MILE	WORK TYPE	FUND TYPE	STIP TOTAL	FHWA	AC	FTA	TH	BOND	OTHER	PROJECT SELECTION CATEGORY	PROJECT SELECTION SCORE
114	118-155-009	MSAS 155	118-155-009	2026	DULUTH	IN DULUTH RECONSTRUCT MSAS 155 (COLLEGE ST.) AND CONSTRUCT CAMPUS CONNECTOR SEGMENT 4 FROM MSAS 154 (19TH AVE. E.) TO MSAS 157 (WOODLAND AVE.) AND CONSTRUCT TISCHER CREEK PEDESTRIAN BRIDGE, NEW BR#R0950, AND E. ST MARIE ST (MSAS 156) FROM CARVER AVE TO VERMILLION RD. CONSTRUCT CAMPUS CONNECTOR SEGMENT 5. (ASSOC 118-156-012CRP, 118-155-009CRP)	0.9	NEW TRAIL	STBGP-TA	4,918,846	824,091	-	-	-	-	4,094,755	N/A (I.E. NON-MNDOT SELECTION OR NON-TH PROJECT)	0
115	118-155-009	MSAS 155	118-155-009CRP	2026	DULUTH	**CRP** IN DULUTH RECONSTRUCT MSAS 155 (COLLEGE ST.) AND CONSTRUCT CAMPUS CONNECTOR SEGMENT 4 FROM MSAS 154 (19TH AVE. E.) TO MSAS 157 (WOODLAND AVE.) AND CONSTRUCT TISCHER CREEK PEDESTRIAN BRIDGE, NEW BR#R0950, AND E. ST MARIE ST (MSAS 156) FROM CARVER AVE TO VERMILLION RD. CONSTRUCT CAMPUS CONNECTOR SEGMENT 5. (ASSOC 118-156-012CRP, 118-055-009)	0.9	NEW TRAIL	CRP	231,250	185,000	-	-	-	-	46,250	N/A (I.E. NON-MNDOT SELECTION OR NON-TH PROJECT)	0
116	118-155-009	MSAS 155	118-156-012CRP	2026	DULUTH	**CRP** IN DULUTH RECONSTRUCT MSAS 155 (COLLEGE ST.) AND CONSTRUCT CAMPUS CONNECTOR SEGMENT 4 FROM MSAS 154 (19TH AVE. E.) TO MSAS 157 (WOODLAND AVE.) AND CONSTRUCT TISCHER CREEK PEDESTRIAN BRIDGE, NEW BR#R0950, AND E. ST MARIE ST (MSAS 156) FROM CARVER AVE TO VERMILLION RD. CONSTRUCT CAMPUS CONNECTOR SEGMENT 5. (ASSOC 118-155-009)	0.9	NEW TRAIL	CRP	231,250	185,000	-	-	-	-	46,250	N/A (I.E. NON-MNDOT SELECTION OR NON-TH PROJECT)	0
117	6918-103	US 53	069-070-081AC	2026	MNDOT	**AC** US 53 IN EVELETH AT JCT US 53 & CSAH142(PARK AVE)/PROGRESS WAY, CONSTRUCT ROUNDABOUT. (ASSOC 6918-103 & 069-070-082) (AC PROJECT PAYBACK 1 OF 1) MNDOT IS LEAD.	0.1	CHANNELIZATION	HSIP	750,000	-	-	-	-	-	-	HSIP – GREATER MN	57
118	6918-103	US 53	069-070-082AC	2026	MNDOT	**AC**SEC164** US 53 IN EVELETH AT JCT US 53 & JCT CSAH 146/HATRICK AVE CONSTRUCT REDUCED CONFLICT INTERSECTION. (ASSOC 069-070-081 & 6918-103) (AC PROJECT PAYBACK 1 OF 1) MNDOT IS LEAD.	0.1	CHANNELIZATION	HSIP	750,000	-	-	-	-	-	-	HSIP – GREATER MN	57
119	6925-145	MSAS 166	118-166-004	2026	DULUTH	MN 61 (LONDON RD), NB AND SB, IN DULUTH, , CONST ROUNDABOUT AT (MSAS 166) 40TH AVE E. (ASSOC 6925-145, 118-191-003, 118-193-003)	0.1	MILL & INLAY, ROUNDABOUT	STBGP	1,000,000	493,333	-	-	-	-	506,667	NHS PAVEMENT	92
120	6925-145	MSAS 191	118-191-003	2026	DULUTH	MN 61, (LONDON RD) NB AND SB, IN DULUTH, , CONST ROUNDABOUT AT (MSAS 191) 26TH AVE E. (ASSOC 6925-145, 118-166-004, 118-193-003)	0.1	MILL & INLAY, ROUNDABOUT	STBGP	1,000,000	493,333	-	-	-	-	506,667	NHS PAVEMENT	92
121	6925-145	MSAS 193	118-193-003	2026	DULUTH	MN 61 (LONDON RD), NB AND SB, IN DULUTH, , (MSAS193) LONDON RD IMPROVEMENTS . (ASSOC 6925-145, 118-166-004, 118-191-003)	0.1	MILL & INLAY, ROUNDABOUT	STBGP	1,000,000	493,333	-	-	-	-	506,667	NHS PAVEMENT	92
122	6926-58	MN 61	069-070-074	2026	ST LOUIS COUNTY	**SEC164** MN 61 ATJCT CSAH33/MCQUADE RD. CONSTRUCT REDUCED CONFLICT INTERSECTION, TALMADGE RIVER CULVERT REPAIR AND INSTALL RWIS. (ASSOC 6926-58) MNDOT LEAD	0.4	CHANNELIZATION	HSIP	555,555	500,000	-	-	-	-	55,555	HSIP – GREATER MN	61
123	0102-29	MN 18	0102-29CE1	2026	MNDOT	MN 18, OVER MARMON CREEK, REPLACE BR 729 CONSTRUCTION ENGINEERING (DESIGNED BY D-3, FUNDED BY D-1, \$1.0M STATE FUNDS)	0.0	BOX CULVERT	SF	1,000,000	-	-	-	1,000,000	-	-	NON-NHS BRIDGE	37
124	0102-29	MN 18	0102-29M	2026	MNDOT	**BFP** MN 18, OVER MARMON CREEK, REPLACE BR 729 (DESIGNED BY D-3, FUNDED BY D-1, \$2.0M FEDERAL FUNDS)	0.0	BOX CULVERT	BFP	2,000,000	1,628,400	-	-	371,600	-	-	NON-NHS BRIDGE	37
125	1603-55	MN 61	1603-55PROAC	2026	MNDOT	**AC**PROTECT** MN 61 REPLACE BOX CULVERTS BR. 8298, 8299, 8301, 8302, AND AT OTIS CREEK NEAR HOVLAND(AC PROJECT PAYBACK 1 OF 1)	0.6	BOX CULVERT	PROTECT	880,000	-	-	-	-	-	-	NHS CULVERT	88
126	3102-52	US 2	3102-52	2026	ITASCA COUNTY	DEER RIVER AT WHITE OAK CASINO, 0.13 MI. E. MN 46 TO JCT MN 6. CONSTRUCT SHARED USE PATH AND ROADWAY LIGHTING. (D1 ATP FUNDING \$1,050,000, D2 DESIGN & CONSTRUCTION)	0.9	MISC AGREE	SF	1,050,000	-	-	-	1,050,000	-	-	LOCAL PARTNERSHIP PROGRAM	85

2025-2028 MINNESOTA STATE TRANSPORTATION IMPROVEMENT PROGRAM (STIP)
(SORTED BY DISTRICT, YEAR, TRANSIT SP, RAIL SP, LOCAL STIP SP, MNDOT STIP SP, SETASIDE SP)

DISTRICT 1

SFY	STIP TOTAL	FHWA	AC	FTA	TH	BOND	OTHER
2025	223,308,049	77,942,896	6,690,000	4,277,277	49,936,425	17,000,000	59,620,353
2026	1,650,228,140	1,118,507,295	177,475,116	10,189,231	43,233,455	63,696,000	405,257,159
2027	212,894,223	86,486,729	5,000,000	4,111,538	50,114,769	11,000,000	43,649,820
2028	192,727,355	79,445,205	5,612,500	4,025,772	35,719,051	-	59,777,710

DISTRICT: 1

SEQ#	CHIMES PROJECT NUMBER	ROUTE SYSTEM	STIP PROJECT NUMBER (SP)	YEAR	AGENCY	TECHNICAL PROJECT DESCRIPTION	MILE	WORK TYPE	FUND TYPE	STIP TOTAL	FHWA	AC	FTA	TH	BOND	OTHER	PROJECT SELECTION CATEGORY	PROJECT SELECTION SCORE
127	3103-73	US 2	3103-73	2026	MNDOT	US 2 EB&WB 0.72 MI. E MN 6 IN DEER RIVER TO 0.04 MI. W. CSAH 88(PINCHERRY RD W.) IN COHASSET. 6" GROUND IN WET REFLECTIVE PAVEMENT MARKINGS.	8.5	STRIPING	HSIP	475,000	427,500	-	-	47,500	-	-	HSIP - GREATER MN	86
128	3107-46	MN 6	3107-46M	2026	MNDOT	**BFP**: MN 6, 6.4 MI S OF MN 1, REPLACE BRIDGE 31001 AND APPROACHES OVER BIG FORK RIVER (DESIGNED BY DIST 2, FUNDED BY ATP 1 \$3,400,000 UNDER SP 3107-46M)	0.1	BR RPLC	BFP	3,400,000	2,768,280	-	-	631,720	-	-	NON-NHS BRIDGE	80
129	3604-80	MN 11	3604-80ACM	2026	MNDOT	**IJA PROTECT **AC**: MN 11 RAINY RIVER SLIDE DIVERSION FROM 1.0 MI S OF INDUS TO 2.0 MI S OF INDUS (IJA PROTECT GRANT FUNDS) (DESIGNED BY DIST 2, FUNDED BY ATP 1 \$3,200,000 UNDER SP 3604-80M) (AC PROJECT PAYBACK 1 OF 1)	1.0	NEW PAVE - BIT	FFM	2,560,000	-	-	-	-	-	-	N/A (I.E. NON-MNDOT SELECTION OR NON-TH PROJECT)	0
130	5801-21	MN 23	5801-21M	2026	MNDOT	**SEC164**: MN 23, AT JCT MN 107 IN PINE CO, INTERSECTION REALIGNMENT AND TURN LANES. (DESIGNED BY DIST 3, FUNDED BY ATP 1 \$1,600,000 UNDER SP 5801-21M) D3 IS LEAD.	0.1	CHANNELIZATION	HSIP	1,600,000	1,440,000	-	-	160,000	-	-	HSIP - GREATER MN	60
131	6908-68	US 2	6908-68	2026	MNDOT	**ELLE**: US 2, FROM MN 194 TO MIDWAY RD (CSAH13), RECLAIM	8.4	BIT RECLAM	NHPP	8,800,000	7,164,960	-	-	1,635,040	-	-	URBAN PAVEMENT	79
132	6910-114	MN 23	6910-114	2026	MNDOT	MN 23 IN DULUTH AT JCT MN 210. CONSTRUCT CEREMONIAL STRUCTURE AND GATHERING SPACE FOR HISTORIC FOND DU LAC CEMETERY.	0.1	LANDSCAPING, OTHER, SAFETY REST AREA	SF	1,500,000	-	-	-	1,500,000	-	-	N/A (I.E. NON-MNDOT SELECTION OR NON-TH PROJECT)	0
133	6916-119	MN 53	6916-119	2026	MNDOT	US 53 NB & SB IN DULUTH, FROM 0.21 MI SE JCT HAINES RD (CSAH91) TO 0.13 MI SE JCT MIDWAY RD. (CASH 13) IN HERMANTOWN. PAVEMENT REHAB, TURN LANE UPDATES. (ASSOC 6915-140)	11.9	MILL & BIT OVLY	NHPP	2,600,000	2,116,920	-	-	483,080	-	-	CATEGORICALLY EXEMPT	0
134	6918-103	US 53	6918-103SAC	2026	MNDOT	**AC**SEC164**: US 53 IN EVELETH AT JCT US 53 & CSAH142(PARK AVE)/PROGRESS WAY, CONSTRUCT ROUNDABOUT & JCT CSAH 146/HATRICK AVE CONSTRUCT REDUCED CONFLICT INTERSECTION. (assoc 069-070-081 & 069-070-082) (AC PROJECT PAYBACK1 OF 1) MNDOT IS LEAD.	4.5	CHANNELIZATION	HSIP	1,170,000	-	-	-	-	-	-	STANDALONE SAFETY	57
135	6918-104	US 169, US 53	6918-104	2026	MNDOT	**ITS**: US 53 & US 169 INSTALL 1.6 MILES OF FIBER OPTIC CABLE AND NEW CAMERAS AT VARIOUS LOCATIONS IN THE CITIES OF VIRGINIA AND MT. IRON. (ASSOC 6935-98)	1.6	TRAFFIC MGMT SYSTEM	NHPP	323,151	263,110	-	-	60,041	-	-	INTELLIGENT TRANSPORTATION SYSTEMS PROGRAM	15
136	6920-58	US 53	6920-58	2026	ST LOUIS COUNTY	US 53, 0.3 MI N AND 0.3 MI. S OF JCT CSAH 68(BRITT RD). CONSTRUCT REDUCED CONFLICT INTERSECTION	0.6	MISC AGREE	SF	750,000	-	-	-	750,000	-	-	LOCAL PARTNERSHIP PROGRAM	77
137	6925-145	I 35, MN 61, MSAS 166, MSAS 191, MSAS 193, MSAS 195	6925-145	2026	MNDOT	**AC**: MN 61 (LONDON RD), NB AND SB, IN DULUTH, FROM (MSAS 191) 26AVE E. TO 0.14 MI. N. (MSAS195) 60TH AVENUE EAST, MEDIUM MILL/OVERLAY, TRAIL, CONST ROUNDABOUTS AT (MSAS191)26TH AVE E. , (MSAS 166)40TH AVE. E. , AND I-35 SB JCT (MSAS 152)21AVE E & 26TH AVE E. INSTALL INTERSTATE CLOSURE GATES.(ASSOC 6982-357, 118-166-004, 118-191-003, 118-193-003) (AC PROJECT PAYBACK 2027)	3.4	MILL & INLAY, ROUNDABOUT	NHPP	11,125,000	7,571,575	8,000,000	-	3,553,425	-	-	NHS PAVEMENT	92
138	6925-145	I 35, MN 61, MSAS 166, MSAS 191, MSAS 193, MSAS 195	6925-145CRP	2026	MNDOT	**CRP**: MN 61 (LONDON RD), NB AND SB, IN DULUTH, FROM (MSAS 191) 26AVE E. TO 0.14 MI. N. (MSAS195) 60TH AVENUE EAST, MEDIUM MILL/OVERLAY, TRAIL, CONST ROUNDABOUTS AT (MSAS191)26TH AVE E. , (MSAS 166)40TH AVE. E. , AND I-35 SB JCT (MSAS 152)21AVE E & 26TH AVE E. INSTALL INTERSTATE CLOSURE GATES.(ASSOC 6982-357, 118-166-004, 118-191-003, 118-193-003)	3.4	MILL & INLAY, ROUNDABOUT	CRP	1,075,000	860,000	-	-	215,000	-	-	NHS PAVEMENT	92
139	6926-58	MN 61	6926-58	2026	MNDOT	**SEC164**: MN 61 ATJCT CSAH33/MCQUADE RD. CONSTRUCT REDUCED CONFLICT INTERSECTION, TALMADGE RIVER CULVERT REPAIR AND INSTAL RWIS. (ASSOC 069-070-074) MNDOT LEAD	0.4	CHANNELIZATION	HSIP	555,555	500,000	-	-	55,555	-	-	HSIP - GREATER MN	61

2025-2028 MINNESOTA STATE TRANSPORTATION IMPROVEMENT PROGRAM (STIP)
(SORTED BY DISTRICT, YEAR, TRANSIT SP, RAIL SP, LOCAL STIP SP, MNDOT STIP SP, SETASIDE SP)

DISTRICT 1

SFY	STIP TOTAL	FHWA	AC	FTA	TH	BOND	OTHER
2025	223,308,049	77,942,896	6,690,000	4,277,277	49,936,425	17,000,000	59,620,353
2026	1,650,228,140	1,118,507,295	177,475,116	10,189,231	43,233,455	63,696,000	405,257,159
2027	212,894,223	86,486,729	5,000,000	4,111,538	50,114,769	11,000,000	43,649,820
2028	192,727,355	79,445,205	5,612,500	4,025,772	35,719,051	-	59,777,710

DISTRICT: 1

SEQ#	CHIMES PROJECT NUMBER	ROUTE SYSTEM	STIP PROJECT NUMBER (SP)	YEAR	AGENCY	TECHNICAL PROJECT DESCRIPTION	MILE	WORK TYPE	FUND TYPE	STIP TOTAL	FHWA	AC	FTA	TH	BOND	OTHER	PROJECT SELECTION CATEGORY	PROJECT SELECTION SCORE
140	6926-58	MN 61	6926-58N	2026	MNDOT	MN 61 ATJCT CSAH33/MCQUADE RD. CONSTRUCT REDUCED CONFLICT INTERSECTION, TALMADGE RIVER CULVERT REPAIR AND INSTAL RWIS. (ASSOC 069-070-074) MNDOT LEAD	0.4	CULVERT REHAB	NHPP	1,000,000	814,200	-	-	185,800	-	-	CATEGORICALLY EXEMPT	0
141	6930-41	MN 73	6930-41AC	2026	MNDOT	**AC**: MN 73 FROM 0.4 MI. S. JCT JOHNSON RD TO JCT MN 1. RECLAIM. (AC PROJECT, PAYBACK 1 OF 1)	18.2	BIT RECLAIM	STBGP	2,500,000	-	-	-	-	-	-	NON-NHS PAVEMENT	77
142	6933-101	MN 194	6933-101	2026	MNDOT	IN DULUTH, MN 194 NB, OVER SUPERIOR ST, MILL AND OVERLAY BR# 69840, REPAIR BR#69840 AND 69839 MICHIGAN ST OVER MN 194 SB. REPLACE WATERMAIN ON SUPERIOR ST IN VICINITY OF BR#69840.	0.2	BR REP	NHPP	2,900,000	2,361,180	-	-	538,820	-	-	NHS BRIDGE	80
143	6981-26	I 535	6981-26	2026	MNDOT	**AC**BLATNIK**INFRA**: I-535, BETWEEN DULUTH & SUPERIOR WISCONSIN OVER ST LOUIS RIVER, REPLACE BLATNIK BRIDGE #9030 WITH NEW BRIDGE 69913. MNDOT IS LEAD AGENCY.(INCLUDES CONSTRUCTION BID, FINAL DESIGN AND CHANGE ORDERS/RISK ESTIMATES, AC PROJECT PAYBACK IN 2029 \$67,550,000 & 2030 \$67,550,000)	0.5	BR RPLC	FFM NHPP BF	1,433,935,100	1,058,398,200	134,064,900	-	-	63,696,000	311,840,900	NHS BRIDGE	65
144	6981-26	I 535	6981-26CE	2026	MNDOT	**AC**BLATNIK**: BLATNIK NEW BRIDGE#69913, CONSTRUCTION ADMINISTRATION AND INSPECTION. (MNDOT DOT IS LEAD AGENCY) (AC PROJECT, PAYBACK IN FY27 \$8,559,617 FY28 \$8,559,617, FY29 \$8,559,617 & FY30 \$8,559,617	0.5	BR RPLC	NHPP	46,703,534	-	34,238,466	-	3,804,274	-	42,899,260	NHS BRIDGE	65
145	8821-358	I 35	8821-358	2026	MNDOT	I-35 NB&SB VARIOUS LOCATIONS FROM CHISAGO/PINE CO LINE TO 1 MI. S. MN 48 IN HINCKLEY & 2.19 MI. N HINCKLEY TO 4.5MI. N. PINE CO,CSAH33 (SWANSON RD) & 1.7 MI. N STURGEON LAKE TO 2.6 MI. S. PINE CO,CSAH 4 & 0.3MI. N MN 45 TO 0.5M. S CSAH14 (BOUNDARY AVE) IN PROCTOR. 6" GROUND IN WET REFLECTIVE PAVEMENT MARKINGS.	58.7	PAVE MARKINGS	HSIP	1,900,000	1,710,000	-	-	190,000	-	-	HSIP - GREATER MN	98
146	8821-361	999	8821-361	2026	MNDOT	**IDIQ**: FY 2026 DISTRICTWIDE PM- PAVEMENT REHAB (CONTRACT MIN \$1,000,000 MAX \$2,000,000 EXPIRATION DATE: 12/31/2027)	0.0	MISC AGREE	SF	1,000,000	-	-	-	1,000,000	-	-	CATEGORICALLY EXEMPT	0
147	8821-364	999	8821-364	2026	MNDOT	DISTRICTWIDE SETASIDE - HYDRAULICS - 2026	0.0	MISC AGREE	STBGP	2,000,000	1,628,400	-	-	371,600	-	-	CATEGORICALLY EXEMPT	0
148	8801-BLATNIK-CA26	I 535	8801-BLATNIK-CA26	2026	MNDOT	**BLATNIK**: BRIDGE PRELIMINARY ENGINEERING/EXTERNAL CONSULTANTS. - 2026	0.0	MISC AGREE	NHPP	20,000,000	9,000,000	-	-	1,000,000	-	10,000,000	CATEGORICALLY EXEMPT	0
149	8801-CA-26	999	8801-CA-26	2026	MNDOT	DISTRICTWIDE SETASIDE - EXTERNAL CONSULTANTS - 2026	0.0	MISC AGREE	SF	9,600,000	-	-	-	9,600,000	-	-	CATEGORICALLY EXEMPT	0
150	8801-MNDOTPRO-26	999	8801-MNDOTPRO-26	2026	MNDOT	**PROTECT**: MNDOT Resiliency (PROTECT) - 2026	1.0	MISC AGREE	PROTECT	400,000	320,000	-	-	80,000	-	-	CATEGORICALLY EXEMPT	0
151	8801-PD-26	999	8801-PD-26	2026	MNDOT	DISTRICTWIDE SETASIDE -INTERNAL PROGRAM DELIVERY - 2026	0.0	MISC AGREE	SF	950,000	-	-	-	950,000	-	-	CATEGORICALLY EXEMPT	0
152	8801-RW-26	999	8801-RW-26	2026	MNDOT	DISTRICTWIDE SETASIDE - RIGHT OF WAY - 2026	0.0	ROW PURCHASE	SF	4,500,000	-	-	-	4,500,000	-	-	CATEGORICALLY EXEMPT	0
153	8801-RX-26	999	8801-RX-26	2026	MNDOT	DISTRICTWIDE SETASIDE - BRIDGE AND ROAD CONSTRUCTION (BARC) - 2026	0.0	BARC	SF	1,500,000	-	-	-	1,500,000	-	-	CATEGORICALLY EXEMPT	0
154	8801-SA-26	999	8801-SA-26	2026	MNDOT	DISTRICTWIDE SETASIDE - SUPPLEMENTAL AGREEMENTS AND COST OVERRUNS - 2026	0.0	SUPP AGREE & COST OVERRUNS	SF	7,000,000	-	-	-	7,000,000	-	-	CATEGORICALLY EXEMPT	0
155	8801-SS-26	999	8801-SS-26	2026	MNDOT	DISTRICTWIDE SETASIDE -SYSTEM SUPPORT - 2026	0.0	MISC AGREE	SF	1,000,000	-	-	-	1,000,000	-	-	CATEGORICALLY EXEMPT	0
156	TRF-0016-27A	TRANSIT	TRF-0016-27A	2027	DULUTH	SECT 5307: DULUTH OPERATING ASSISTANCE - REGULAR ROUTE	0.0	TRANSIT OPERATIONS	FTA	24,863,138	-	-	1,966,769	-	-	22,896,369	N/A (I.E. NON-MNDOT SELECTION OR NON-TH PROJECT)	0
157	TRF-0016-27B	TRANSIT	TRF-0016-27B	2027	DULUTH	DULUTH DIAL-A-RIDE TRANSIT OPERATING ASSISTANCE	0.0	TRANSIT OPERATIONS	LF	1,386,205	-	-	-	-	-	1,386,205	N/A (I.E. NON-MNDOT SELECTION OR NON-TH PROJECT)	0

2025-2028 MINNESOTA STATE TRANSPORTATION IMPROVEMENT PROGRAM (STIP)
(SORTED BY DISTRICT, YEAR, TRANSIT SP, RAIL SP, LOCAL STIP SP, MNDOT STIP SP, SETASIDE SP)

DISTRICT 1

SFY	STIP TOTAL	FHWA	AC	FTA	TH	BOND	OTHER
2025	223,308,049	77,942,896	6,690,000	4,277,277	49,936,425	17,000,000	59,620,353
2026	1,650,228,140	1,118,507,295	177,475,116	10,189,231	43,233,455	63,696,000	405,257,159
2027	212,894,223	86,486,729	5,000,000	4,111,538	50,114,769	11,000,000	43,649,820
2028	192,727,355	79,445,205	5,612,500	4,025,772	35,719,051	-	59,777,710

DISTRICT: 1

SEQ#	CHIMES PROJECT NUMBER	ROUTE SYSTEM	STIP PROJECT NUMBER (SP)	YEAR	AGENCY	TECHNICAL PROJECT DESCRIPTION	MILE	WORK TYPE	FUND TYPE	STIP TOTAL	FHWA	AC	FTA	TH	BOND	OTHER	PROJECT SELECTION CATEGORY	PROJECT SELECTION SCORE
158	TRF-0016-27C	TRANSIT	TRF-0016-27C	2027	DULUTH	SECT 5339: DULUTH TRANSIT AUTHORITY; PURCHASE TWO(2) SUPPPORT VEHICLES FOR MAINTENANCE	0.0	TRANSIT VEH PURCHASE	FTA	167,600	-	-	134,000	-	-	33,600	N/A (I.E. NON-MNDOT SELECTION OR NON-TH PROJECT)	0
159	TRF-0016-27D	TRANSIT	TRF-0016-27D	2027	DULUTH	SECT 5339: DULUTH TRANSIT AUTHORITY; PURCHASE FORKLIFT	0.0	TRANSIT GRANT CAPITAL IMPROVEMETN (NON-VEHICLE)	FTA	55,000	-	-	44,000	-	-	11,000	N/A (I.E. NON-MNDOT SELECTION OR NON-TH PROJECT)	0
160	TRF-0016-27E	TRANSIT	TRF-0016-27E	2027	DULUTH	SECT 5307: RAPID TRANSIT STATION IMPROVEMENTS	0.0	TRANSIT GRANT CAPITAL IMPROVEMETN (NON-VEHICLE)	FTA	2,458,461	-	-	1,966,769	-	-	491,692	N/A (I.E. NON-MNDOT SELECTION OR NON-TH PROJECT)	0
161	TRS-0016-27A	TRANSIT	TRS-0016-27A	2027	DULUTH	DULUTH TRANSIT AUTHORITY; FIVE (5) CLASS 300 REPLACEMENT BUSES	0.0	TRANSIT VEH PURCHASE	STBGP	1,257,000	1,005,600	-	-	-	-	251,400	N/A (I.E. NON-MNDOT SELECTION OR NON-TH PROJECT)	0
162	0120-26	MN210	0120-26	2027	MNDOT	**TED** IN MCGREGOR AT WEST JCT MN210/MN65, CONSTRUCT ROUNDABOUT. MNDOT LEAD (assoc 001-608-007)	0.3	ROUNDABOUT	TED	2,100,000	-	-	-	2,100,000	-	-	TRANSPORTATION ECONOMIC DEVELOPMENT PROGRAM	59
163	8801-AM-27	LOCAL STREETS	8801-AM-27	2027	LOCAL	LOCAL SMALL CITY ROADWAY IMPROVEMENTS - 2027	0.0	MISC AGREE	STBGP	312,500	250,000	-	-	-	-	62,500	N/A (I.E. NON-MNDOT SELECTION OR NON-TH PROJECT)	0
164	8801-CRP-27	LOCAL STREETS	8801-CRP-27	2027	LOCAL	**CRP** LOCAL CARBON REDUCTION - 2027	0.0	MISC AGREE	CRP	900,000	720,000	-	-	-	-	180,000	N/A (I.E. NON-MNDOT SELECTION OR NON-TH PROJECT)	0
165	8801-CRP-MPO-27	LOCAL STREETS	8801-CRP-MPO-27	2027	LOCAL	**CRP** LOCAL CARBON REDUCTION MPO - 2027	0.0	MISC AGREE	CRP	281,250	225,000	-	-	-	-	56,250	N/A (I.E. NON-MNDOT SELECTION OR NON-TH PROJECT)	0
166	8801-PRO-27	LOCAL STREETS	8801-PRO-27	2027	LOCAL	**PROTECT** LOCAL RESILIENCY (PROTECT) - 2027	0.0	MISC AGREE	PROTECT	625,000	500,000	-	-	-	-	125,000	N/A (I.E. NON-MNDOT SELECTION OR NON-TH PROJECT)	0
167	009-598-018	CSAH 138	009-598-018	2027	CARLTON COUNTY	CR 138 REPLACE BR 09508 AND CONSTRUCT NEW BRIDGE XXXXX AND APPROACH GRADING. BRIDGE IS LOCATED OVER THE MOOSE HORN RIVER 1.5 MILES SOUTH OF BARNUM, MN	0.1	BR RPLC	BROS	1,200,000	960,000	-	-	-	-	240,000	N/A (I.E. NON-MNDOT SELECTION OR NON-TH PROJECT)	0
168	009-661-031	CSAH 61	009-070-011	2027	CARLTON COUNTY	CSAH 61 RECONSTRUCTION & RESURFACING FROM CSAH1 TO EAST COUNTY LINE & CSAH 61 FROM CSAH 1 TO CSAH 73 SHOULDER PAVING, CENTERLINE RUMBLE STRIP, SHLD PAVING, 6-INCH GIWR (ASSOC009-661-031)	2.8	NEW PAVE - BIT, OTHER, PAVE MARKINGS	HSIP	77,100	69,390	-	-	-	-	7,710	N/A (I.E. NON-MNDOT SELECTION OR NON-TH PROJECT)	0
169	009-661-031	CSAH 61	009-661-031	2027	CARLTON COUNTY	CSAH 61 RECONSTRUCTION & RESURFACING FROM CSAH1 TO EAST COUNTY LINE & CSAH 61 FROM CSAH 1 TO CSAH 73 SHOULDER PAVING, CENTERLINE RUMBLE STRIP, SHLD PAVING, 6-INCH GIWR (ASSOC 009-070-011)	2.8	NEW PAVE - BIT, OTHER, PAVE MARKINGS	STBGP	6,657,915	1,626,625	-	-	-	-	5,031,290	N/A (I.E. NON-MNDOT SELECTION OR NON-TH PROJECT)	0
170	031-595-001	LOCAL STREETS	031-595-001	2027	ITASCA COUNTY	DEER RIVER SHARED USE TRAIL PHASE 2 FROM JCT. 14TH AVE NW AND MN6 TO 500 FT NW OF JCT. TAMARACK LN AND ASPEN DR	0.0	NEW TRAIL	STBGP-TA	415,000	331,480	-	-	-	-	83,520	N/A (I.E. NON-MNDOT SELECTION OR NON-TH PROJECT)	0

2025-2028 MINNESOTA STATE TRANSPORTATION IMPROVEMENT PROGRAM (STIP)
(SORTED BY DISTRICT, YEAR, TRANSIT SP, RAIL SP, LOCAL STIP SP, MNDOT STIP SP, SETASIDE SP)

DISTRICT 1

SFY	STIP TOTAL	FHWA	AC	FTA	TH	BOND	OTHER
2025	223,308,049	77,942,896	6,690,000	4,277,277	49,936,425	17,000,000	59,620,353
2026	1,650,228,140	1,118,507,295	177,475,116	10,189,231	43,233,455	63,696,000	405,257,159
2027	212,894,223	86,486,729	5,000,000	4,111,538	50,114,769	11,000,000	43,649,820
2028	192,727,355	79,445,205	5,612,500	4,025,772	35,719,051	-	59,777,710

DISTRICT: 1

SEQ#	CHIMES PROJECT NUMBER	ROUTE SYSTEM	STIP PROJECT NUMBER (SP)	YEAR	AGENCY	TECHNICAL PROJECT DESCRIPTION	MILE	WORK TYPE	FUND TYPE	STIP TOTAL	FHWA	AC	FTA	TH	BOND	OTHER	PROJECT SELECTION CATEGORY	PROJECT SELECTION SCORE
171	031-607-034	CSAH 7	031-607-034	2027	ITASCA COUNTY	CSAH 7 FROM THE INTERSECTION OF DIAMOND LAKE ROAD TO CSAH 57 RECLAIM/PAVEMENT REHABILITATION, GRADING AND CULVERT REPLACEMENTS.	7.5	BIT RECLAM	STBGP	1,500,000	906,625	-	-	-	-	593,375	N/A (I.E. NON-MNDOT SELECTION OR NON-TH PROJECT)	0
172	031-663-025	CSAH 63	031-663-025	2027	ITASCA COUNTY	CSAH 63 FROM THE EAST INTERSECTION OF CR 257 TO BRIDGE 31509. RECLAIM/PAVEMENT REHABILITATION, TURN LANES	5.2	BIT RECLAM	STBGP	900,000	720,000	-	-	-	-	180,000	N/A (I.E. NON-MNDOT SELECTION OR NON-TH PROJECT)	0
173	038-090-009	LOCAL STREETS	038-090-009	2027	LAKE COUNTY	FROM CSAH 61 AT STATE HIGHWAY 61 TO CSAH 21 IN CITY OF TWO HARBORS. CONSTRUCT MUTI-USE PAVED TRAIL.	1.7	NEW TRAIL	STBGP-TA	719,489	575,591	-	-	-	-	143,898	N/A (I.E. NON-MNDOT SELECTION OR NON-TH PROJECT)	0
174	058-627-007	CSAH 27	058-627-007	2027	PINE COUNTY	GRINDSTONE LAKE ROAD/CSAH 27, FROM W COUNTY LINE TO CSAH 61. MILL & OVERLAY	6.3	MILL & BIT OVLY	STBGP	2,033,281	1,626,625	-	-	-	-	406,656	N/A (I.E. NON-MNDOT SELECTION OR NON-TH PROJECT)	0
175	069-070-080	CSAH 37, CSAH 2	069-070-080	2027	ST LOUIS COUNTY	CONSTRUCT LEFT TURN LANES ON CSAH 37 (JEAN DULUTH RD) AT CSAH 2 (W TISCHER RD)	0.3	TURN LANES	HSIP	800,000	600,000	-	-	-	-	200,000	N/A (I.E. NON-MNDOT SELECTION OR NON-TH PROJECT)	0
176	069-070-084	CSAH 3	069-070-084	2027	ST LOUIS COUNTY	TURN LANES AND LIGHTING AT CSAH 3 (BECKS RD.) /CR. 899 (HAJIE RD.)	0.5	TURN LANES	HSIP	850,000	650,000	-	-	-	-	200,000	N/A (I.E. NON-MNDOT SELECTION OR NON-TH PROJECT)	0
177	069-070-085	CSAH 13	069-070-085	2027	ST LOUIS COUNTY	MIDWAY RD (CSAH 13) CONSTRUCT TURN LANES AND LIGHTING AT MIDWAY RD (CSAH 13)/ ROSE RD.	0.5	TURN LANES	HSIP	850,000	650,000	-	-	-	-	200,000	N/A (I.E. NON-MNDOT SELECTION OR NON-TH PROJECT)	0
178	069-604-087	CSAH 4	069-604-087	2027	ST LOUIS COUNTY	CSAH 4 (VERMILION TRAIL) FROM 0.2 MILES SOUTH OF MARSHALL TRUCK TRAIL TO 0.1 MILES SOUTH OF BLAIS ROAD (UT 9204). RECLAIM/PAVEMENT REHABILITATION.	8.3	BIT RECLAM	STBGP	3,350,000	1,626,625	-	-	-	-	1,723,375	N/A (I.E. NON-MNDOT SELECTION OR NON-TH PROJECT)	0
179	069-632-025	CSAH 32	069-632-025	2027	ST LOUIS COUNTY	IN DULUTH CSAH 32 (ARROWHEAD RD.) SIDEWALK CONSTRUCTION FROM MENARD DR. TO CSAH 91 (HAINES RD.)	0.4	SIDEWALKS	STBGP-TA	616,000	282,492	-	-	-	-	333,508	N/A (I.E. NON-MNDOT SELECTION OR NON-TH PROJECT)	0
180	069-691-034	CSAH 91	069-691-034AC	2027	ST LOUIS COUNTY	**AC**: RECONSTRUCT OF (CSAH 91) 40TH AVENUE WEST, FROM MSAS 126 (GRAND AVE) TO 0.1 MILES NORTH OF MSAS 105 (8TH ST) INCLUDING SIDEWALK, CURB & GUTTER, AND STORM SEWER. (AC PROJECT PAYBACK 1 OF 1)	0.3	NEW PAVE - BIT	STBGP	971,750	-	-	-	-	-	-	N/A (I.E. NON-MNDOT SELECTION OR NON-TH PROJECT)	0
181	092-090-066	MN 61	092-090-066	2027	DNR	CONSTRUCT GITCHI-GAMI TRAIL LUTSEN SEGMENT FROM 1.24 MI NE CSAH 5 (SKI HILL RD) TO STEAM ENGINE RD	0.2	NEW TRAIL	STBGP-TA	1,155,000	600,000	-	-	-	-	555,000	N/A (I.E. NON-MNDOT SELECTION OR NON-TH PROJECT)	0
182	118-090-027	LOCAL STREETS	118-090-027	2027	DULUTH	IN DULUTH CONSTRUCT CAMPUS CONNECTOR SEGMENT 6 ALONG 32ND AVE. E. AND CONGDON PARK DR. FROM LAKEWALK TO E. 1ST ST.	0.2	NEW TRAIL	STBGP-TA	955,000	586,028	-	-	-	-	368,972	N/A (I.E. NON-MNDOT SELECTION OR NON-TH PROJECT)	0
183	118-140-035	Lake Ave	118-140-035	2027	DULUTH	IN DULUTH CANAL PARK AREA RECONDITIONING PROJECT, CONCRETE PAVEMENT REPAIRS LAKE AVE. RAILROAD ST TO LIFT BRIDGE.	0.4	CONC PAVE REHAB	STBGP	2,326,750	534,575	-	-	-	-	1,792,175	N/A (I.E. NON-MNDOT SELECTION OR NON-TH PROJECT)	0

2025-2028 MINNESOTA STATE TRANSPORTATION IMPROVEMENT PROGRAM (STIP)
(SORTED BY DISTRICT, YEAR, TRANSIT SP, RAIL SP, LOCAL STIP SP, MNDOT STIP SP, SETASIDE SP)

DISTRICT 1

SFY	STIP TOTAL	FHWA	AC	FTA	TH	BOND	OTHER
2025	223,308,049	77,942,896	6,690,000	4,277,277	49,936,425	17,000,000	59,620,353
2026	1,650,228,140	1,118,507,295	177,475,116	10,189,231	43,233,455	63,696,000	405,257,159
2027	212,894,223	86,486,729	5,000,000	4,111,538	50,114,769	11,000,000	43,649,820
2028	192,727,355	79,445,205	5,612,500	4,025,772	35,719,051	-	59,777,710

DISTRICT: 1

SEQ#	CHIMES PROJECT NUMBER	ROUTE SYSTEM	STIP PROJECT NUMBER (SP)	YEAR	AGENCY	TECHNICAL PROJECT DESCRIPTION	MILE	WORK TYPE	FUND TYPE	STIP TOTAL	FHWA	AC	FTA	TH	BOND	OTHER	PROJECT SELECTION CATEGORY	PROJECT SELECTION SCORE
184	118-206-001	LOCAL STREETS	118-206-001	2027	DULUTH	IN DULUTH CANAL PARK AREA RECONDITIONING CONCRETE PAVEMENT REPAIRS. BUCHANAN ST, LAKE AVE TO CANAL PARK DR	0.0	CONC PAVE REHAB	STBGP	423,000	97,150	-	-	-	-	325,850	N/A (I.E. NON-MNDOT SELECTION OR NON-TH PROJECT)	0
185	118-207-001	CANAL PARK DR	118-207-001	2027	DULUTH	IN DULUTH CANAL PARK AREA RECONDITIONING CONCRETE PAVEMENT REPAIRS. CANAL PARK DR, BUCHANAN ST TO RAILROAD STREET.	0.2	CONC PAVE REHAB	STBGP	1,480,500	340,025	-	-	-	-	1,140,475	N/A (I.E. NON-MNDOT SELECTION OR NON-TH PROJECT)	0
186	0102-29	MN 18	0102-29CE2	2027	MNDOT	MN 18, OVER MARMON CREEK, REPLACE BR 729 CONSTRUCTION ENGINEERING (DESIGNED BY D-3, FUNDED BY D-1, \$2.0M STATE FUNDS)	0.0	BOX CULVERT	SF	2,000,000	-	-	-	2,000,000	-	-	NON-NHS BRIDGE	37
187	0116-51	US 169	0116-51	2027	MNDOT	US 169, FROM MISSISSIPPI RIVER BRIDGE TO TH-200/HILL CITY, PAVEMENT PRESERVATION, SHOULDER WIDENING + REPLACE BOX CULVERT 2295 OVER WHITE ELK BROOK, REPLACE BOX 8444 OVER HILL RIVER (DESIGNED BY DISTRICT 3; FUNDED BY DISTRICT 1 AND DISTRICT 3) (ASSOCIATED WITH 0116-54)	23.6	MILL & BIT OVLY	NHPP	43,000,000	35,035,731	-	-	7,964,269	-	-	NHS PAVEMENT	67
188	0120-26	MN 210	0120-26N	2027	MNDOT	IN MCGREGOR AT WEST JCT MN210/MN65, CONSTRUCT ROUNDABOUT. MNDOT LEAD ASSOC. 001-608-007)	0.3	ROUNDABOUT	NHPP	2,100,000	1,577,040	-	-	222,960	-	300,000	TRANSPORTATION ECONOMIC DEVELOPMENT PROGRAM	59
189	1601-66	MN 61	1601-66	2027	MNDOT	**AC** MN 61 FROM 2.6 MI N CSAH 6 TO 0.20 MI. N. LEVEAUX RIDGE RD. MILL & OVERLAY. (ASSOC 3808-37) (AC PROJECT PAYBACK 2028)	17.7	MILL & BIT OVLY	NHPP	5,500,000	3,920,700	3,000,000	-	1,579,300	-	-	NHS PAVEMENT	88
190	3104-63	US 2	3104-63	2027	MNDOT	US 2 IN WARBA FROM 0.1 MI. W. OF CSAH 73 TO 0.26 MI. W. CSAH 74. M&O, SIDEWALKS, INTERSECTION IMPROVEMENTS & REDECK BR#31028 OVER SWAN RIVER.	0.9	BIT OVLY	NHPP	4,400,000	3,582,480	-	-	817,520	-	-	URBAN PAVEMENT	79
191	3804-62	MN 61	3804-62	2027	MNDOT	**CHAP 68** MN 61 IN TWO HARBORS, FROM 0.55M. S. CSAH 61/SCENIC DR. TO 0.19 MI. E. OF PARK RD. M&O, URBAN RECONSTRUCT, CONST ROUNDABOUTS, INTERSECTION IMPROVEMENTS	2.6	NEW PAVE - BIT	NHPP BF	20,655,000	4,335,615	-	-	989,385	11,000,000	4,330,000	URBAN PAVEMENT	85
192	3804-62	MN 61	3804-62CRP	2027	MNDOT	**CRP** MN 61 IN TWO HARBORS, FROM 0.55M. S. CSAH 61/SCENIC DR. TO 0.19 MI. E. OF PARK RD. M&O, URBAN RECONSTRUCT, CONST ROUNDABOUTS, INTERSECTION IMPROVEMENTS	2.6	NEW PAVE - BIT	CRP	1,075,000	860,000	-	-	215,000	-	-	URBAN PAVEMENT	85
193	3804-62	MN 61	3804-62S	2027	MNDOT	MN 61 IN TWO HARBORS, FROM 0.55M. S. CSAH 61/SCENIC DR. TO 0.19 MI. E. OF PARK RD. M&O, URBAN RECONSTRUCT, CONST ROUNDABOUTS, INTERSECTION IMPROVEMENTS	3.6	NEW PAVE - BIT	HSIP	2,000,000	1,800,000	-	-	200,000	-	-	URBAN PAVEMENT	85
194	3804-64	MN 61	3804-64	2027	MNDOT	MN 61, E LIMITS TWO HARBORS TO 0.65 MI S. CSAH 5 IN SILVER BAY, PAVEMENT PREVENTIVE MAINTENANCE AT VARIOUS LOCATIONS (ASSOC 3805-112, 3806-74 & 3807-61).	16.7	BIT CRACK & SEAL	NHPP	2,150,000	1,750,533	-	-	399,467	-	-	NHS PAVEMENT	70
195	3806-73	MN 61	3806-73	2027	MNDOT	**HISTORIC** STATE HIGHWAY 61, NEW HISTORIC ROADSIDE PROPERTY SPLIT ROCK LIGHTHOUSE WAYSIDE REHABILITATION	0.0	HIST PRES	SF	250,000	-	-	-	250,000	-	-	HISTORIC ROADSIDE PROPERTY	41
196	3809-09	MN 169	3809-09	2027	MNDOT	**AC** MN 169 FR JCT HIDDEN VALLEY RD TO JCT CSAH18 POWER DAM RD, RECLAIM (ASSOC.6948-13) (AC PROJECT PAYBACK IN 2028)	3.7	BIT RECLAIM	NHPP	1,901,000	1,175,379	2,000,000	-	725,621	-	-	NON-NHS PAVEMENT	74
197	6908-72	US 2	6908-72	2027	MNDOT	US2 FROM MIDWAY RD(CSAH13) TO BOUNDARY AVE(CSAH14) IN PROCTOR, PAVEMENT REHAB.(ASSOC 6939-22)	4.3	BIT RECLAIM, MILL AND BIT OVLY	NHPP	7,600,000	6,187,920	-	-	1,412,080	-	-	URBAN PAVEMENT	74
198	6918-101	US 53	6918-101	2027	MNDOT	**ELLE** NB US 53 IN VIRGINIA, MODULAR JOINT REPAIR NW END OF BR# 69129 OVER ROUCHELEAU MINE PIT, AND CHIP SEAL BRIDGE	0.0	BR REP	NHPP	3,000,000	2,442,600	-	-	557,400	-	-	NHS BRIDGE	70
199	6918-105	US 53	6918-105	2027	MNDOT	US 53 IN MOUNTAIN IRON/VIRGINIA, INTERSECTION WORK AT US 53/9TH ST. N/ CSAH. 102	0.1	MILL & BIT OVLY	NHPP	2,000,000	1,628,400	-	-	371,600	-	-	CATEGORICALLY EXEMPT	0

2025-2028 MINNESOTA STATE TRANSPORTATION IMPROVEMENT PROGRAM (STIP)
(SORTED BY DISTRICT, YEAR, TRANSIT SP, RAIL SP, LOCAL STIP SP, MNDOT STIP SP, SETASIDE SP)

DISTRICT 1

SFY	STIP TOTAL	FHWA	AC	FTA	TH	BOND	OTHER
2025	223,308,049	77,942,896	6,690,000	4,277,277	49,936,425	17,000,000	59,620,353
2026	1,650,228,140	1,118,507,295	177,475,116	10,189,231	43,233,455	63,696,000	405,257,159
2027	212,894,223	86,486,729	5,000,000	4,111,538	50,114,769	11,000,000	43,649,820
2028	192,727,355	79,445,205	5,612,500	4,025,772	35,719,051	-	59,777,710

DISTRICT: 1

SEQ#	CHIMES PROJECT NUMBER	ROUTE SYSTEM	STIP PROJECT NUMBER (SP)	YEAR	AGENCY	TECHNICAL PROJECT DESCRIPTION	MILE	WORK TYPE	FUND TYPE	STIP TOTAL	FHWA	AC	FTA	TH	BOND	OTHER	PROJECT SELECTION CATEGORY	PROJECT SELECTION SCORE
200	6925-145	I 35, MN 61, MSAS 166, MSAS 191, MSAS 193, MSAS 195	6925-145AC	2027	MNDOT	**AC** - MN 61, NB AND SB, IN DULUTH, FROM (MSAS 191) 26AVE E. TO 0.14 MI. N. (MSAS195) 60TH AVENUE EAST, MEDIUM MILL/OVERLAY, TRAIL, CONST ROUNDABOUTS AT (MSAS191)26TH AVE E., (MSAS 166)40TH AVE. E., AND I-35 SB JCT (MSAS 152)21AVE E & 26TH AVE E. INSTALL INTERSTATE CLOSURE GATES.(ASSOC 6982-357, 118-166-004, 118-191-003, 118-193-003) (AC PROJECT PAYBACK1 OF 1)	3.4	MILL & INLAY, ROUNDABOUT	NHPP	8,000,000	-	-	-	-	-	-	NHS PAVEMENT	92
201	6929-24	MN 73	6929-24	2027	ST LOUIS COUNTY	MN 73, 2.2 MI SO. HIBBING AT JCT CSAH 16/CSAH 60 (TOWN LINE RD) CONSTRUCT RIGHT & LEFT TURN LANES. ALT#2	0.5	MISC AGREE	SF	1,700,000	-	-	-	1,700,000	-	-	LOCAL PARTNERSHIP PROGRAM	72
202	6930-42	MN 73	6930-42	2027	MNDOT	IN CHISHOLM, MN 73 FROM 4TH AVE NW TO 3RD AVE NW, CPR & 3RD AVE NW TO 13 ST NW/MCNIVEN RD. M&O	1.0	MILL & BIT OVLY	STBGP	5,500,000	4,478,100	-	-	1,021,900	-	-	URBAN PAVEMENT	70
203	6981-26	I 535	6981-26CEAC1	2027	MNDOT	**AC**BLATNIK** - BLATNIK NEW BRIDGE#69913, CONSTRUCTION ADMINISTRATION AND INSPECTION. (MNDOT DOT IS LEAD AGENCY) (AC PROJECT, PAYBACK 1 OF 4 \$8,559,617)	1.5	BR RPLC	NHPP	8,559,617	-	-	-	-	-	-	NHS BRIDGE	65
204	6982-353	I 35	6982-353	2027	MNDOT	**ITS** - I-35 IN DULUTH CCTV & FIBER EXTENSION, FROM NORTH END OF LEIF ERIKSON TUNNEL TO 26 AVE. E.	1.2	TRAFFIC MGMT SYSTEM	NHPP	666,667	600,000	-	-	66,667	-	-	INTELLIGENT TRANSPORTATION SYSTEMS PROGRAM	91
205	8821-373	999	8821-373	2027	MNDOT	DISTRICTWIDE SETASIDE - HYDRAULICS -2027	0.0	CULVERT REHAB, CULVERT RPLC	STBGP	2,000,000	1,628,400	-	-	371,600	-	-	CATEGORICAL Y EXEMPT	0
206	8821-374	999	8821-374	2027	MNDOT	**IDIQ** - FY 2027 DISTRICTWIDE PM - PAVEMENT REHAB (CONTRACT MIN \$2,000,000 MAX \$4,000,000 EXPIRATION DATE: 12/31/2028)	0.0	BIT CRACK REP, BIT CRACK SEAL	SF	2,000,000	-	-	-	2,000,000	-	-	CATEGORICAL Y EXEMPT	0
207	8801-CA-27	999	8801-CA-27	2027	MNDOT	DISTRICTWIDE SETASIDE - CONSULTANT AGREEMENTS - 2027	0.0	MISC AGREE	SF	10,300,000	-	-	-	10,300,000	-	-	CATEGORICAL Y EXEMPT	0
208	8801-PD-27	999	8801-PD-27	2027	MNDOT	DISTRICTWIDE SETASIDE -INTERNAL PROGRAM DELIVERY -2027	0.0	MISC AGREE	SF	950,000	-	-	-	950,000	-	-	CATEGORICAL Y EXEMPT	0
209	8801-RW-27	999	8801-RW-27	2027	MNDOT	DISTRICTWIDE SETASIDE - RIGHT OF WAY - 2027	0.0	ROW PURCHASE	SF	3,900,000	-	-	-	3,900,000	-	-	CATEGORICAL Y EXEMPT	0
210	8801-RX-27	999	8801-RX-27	2027	MNDOT	DISTRICTWIDE SETASIDE - BARC - 2027	0.0	BARC	SF	2,000,000	-	-	-	2,000,000	-	-	CATEGORICAL Y EXEMPT	0
211	8801-SA-27	999	8801-SA-27	2027	MNDOT	DISTRICTWIDE SETASIDE - SUPPLEMENTAL AGREEMENTS AND COST OVERRUNS - 2027	0.0	SUPP AGREE & COST OVERRUNS	SF	7,000,000	-	-	-	7,000,000	-	-	CATEGORICAL Y EXEMPT	0
212	8801-SS-27	999	8801-SS-27	2027	MNDOT	DISTRICTWIDE SETASIDE - SYSTEM SUPPORT - 2027	0.0	MISC AGREE	SF	1,000,000	-	-	-	1,000,000	-	-	CATEGORICAL Y EXEMPT	0
213	TRF-0016-28A	TRANSIT	TRF-0016-28A	2028	DULUTH	SECT 5307: DULUTH OPERATING ASSISTANCE - REGULAR ROUTE	0.0	TRANSIT OPERATIONS	FTA	27,349,452	-	-	2,025,772	-	-	25,323,680	N/A (I.E. NON-MNDOT SELECTION OR NON-TH PROJECT)	0
214	TRF-0016-28B	TRANSIT	TRF-0016-28B	2028	DULUTH	DULUTH DIAL-A-RIDE TRANSIT OPERATING ASSISTANCE	0.0	TRANSIT OPERATIONS	LF	1,455,516	-	-	-	-	-	1,455,516	N/A (I.E. NON-MNDOT SELECTION OR NON-TH PROJECT)	0
215	TRF-0016-28C	TRANSIT	TRF-0016-28C	2028	DULUTH	SECT 5307: DULUTH TRANSIT AUTHORITY; RAPID TRANSIT STATION IMPROVEMENTS	0.0	TRANSIT GRANT CAPITAL IMPROVEMETN (NON-VEHICLE)	FTA	2,500,000	-	-	2,000,000	-	-	500,000	N/A (I.E. NON-MNDOT SELECTION OR NON-TH PROJECT)	0
216	TRS-0016-28A	TRANSIT	TRS-0016-28A	2028	DULUTH	DULUTH TRANSIT AUTHORITY; PURCHASE SIX(6) CLASS 700 DIESEL BUSES	0.0	TRANSIT VEH PURCHASE	STBGP	4,578,000	3,662,400	-	-	-	-	915,600	N/A (I.E. NON-MNDOT SELECTION OR NON-TH PROJECT)	0
217	8801-AM-28	LOCAL STREETS	8801-AM-28	2028	LOCAL	LOCAL SMALL CITY ROADWAY IMPROVEMENTS - 2028	0.0	MISC AGREE	STBGP	312,500	250,000	-	-	-	-	62,500	N/A (I.E. NON-MNDOT SELECTION OR NON-TH PROJECT)	0

2025-2028 MINNESOTA STATE TRANSPORTATION IMPROVEMENT PROGRAM (STIP)
(SORTED BY DISTRICT, YEAR, TRANSIT SP, RAIL SP, LOCAL STIP SP, MNDOT STIP SP, SETASIDE SP)

DISTRICT 1

SFY	STIP TOTAL	FHWA	AC	FTA	TH	BOND	OTHER
2025	223,308,049	77,942,896	6,690,000	4,277,277	49,936,425	17,000,000	59,620,353
2026	1,650,228,140	1,118,507,295	177,475,116	10,189,231	43,233,455	63,696,000	405,257,159
2027	212,894,223	86,486,729	5,000,000	4,111,538	50,114,769	11,000,000	43,649,820
2028	192,727,355	79,445,205	5,612,500	4,025,772	35,719,051	-	59,777,710

DISTRICT: 1

SEQ#	CHIMES PROJECT NUMBER	ROUTE SYSTEM	STIP PROJECT NUMBER (SP)	YEAR	AGENCY	TECHNICAL PROJECT DESCRIPTION	MILE	WORK TYPE	FUND TYPE	STIP TOTAL	FHWA	AC	FTA	TH	BOND	OTHER	PROJECT SELECTION CATEGORY	PROJECT SELECTION SCORE
218	8801-CRP-28	LOCAL STREETS	8801-CRP-28	2028	LOCAL	**CRP**: LOCAL CARBON REDUCTION - 2028	0.0	MISC AGREE	CRP	750,000	600,000	-	-	-	-	150,000	N/A (I.E. NON-MNDOT SELECTION OR NON-TH PROJECT)	0
219	8801-CRP-MPO-28	LOCAL STREETS	8801-CRP-MPO-28	2028	LOCAL	**CRP**: LOCAL CARBON REDUCTION MPO - 2028	0.0	MISC AGREE	CRP	262,500	210,000	-	-	-	-	52,500	N/A (I.E. NON-MNDOT SELECTION OR NON-TH PROJECT)	0
220	8801-PRO-28	LOCAL STREETS	8801-PRO-28	2028	LOCAL	**PROTECT**: LOCAL RESILIENCY (PROTECT) - 2028	0.0	MISC AGREE	PROTECT	525,000	420,000	-	-	-	-	105,000	N/A (I.E. NON-MNDOT SELECTION OR NON-TH PROJECT)	0
221	001-070-011	CR	001-070-011	2028	AITKIN	6' MULTICOMP EDGELINE AND 6" MULTICOMP CENTERLINE ON VARIOUS COUNTY ROADS	42.8	STRIPING	HSIP	535,000	481,500	-	-	-	-	53,500	N/A (I.E. NON-MNDOT SELECTION OR NON-TH PROJECT)	0
222	001-604-014	CSAH 4	001-604-014	2028	AITKIN COUNTY	CSAH 4 (DAM LAKE ST) FROM MN 47 TO MN 65, 7.5 MILES EAST OF AITKIN ,M&O	14.4	MILL & BIT OVLY	STBGP	3,550,000	1,562,500	-	-	-	-	1,987,500	N/A (I.E. NON-MNDOT SELECTION OR NON-TH PROJECT)	0
223	031-604-012	CSAH 4	031-604-012	2028	ITASCA COUNTY	CSAH 4 FROM JCT MN 46 IN SQUAW LAKE TO JCT CSAH 29. M&O, RECLAIM & SUBGRADE CORRECTIONS	16.1	BIT RECLAIM	STBGP	4,100,000	1,562,500	-	-	-	-	2,537,500	N/A (I.E. NON-MNDOT SELECTION OR NON-TH PROJECT)	0
224	058-661-031	CSAH 61	058-661-031	2028	PINE COUNTY	CSAH 61 FROM CSAH 11 TO MN 23. M&O & GROUND IN WET REFLECTIVE PAVEMENT MARKINGS	9.0	BIT RECLAIM	STBGP	3,150,000	1,562,500	-	-	-	-	1,587,500	N/A (I.E. NON-MNDOT SELECTION OR NON-TH PROJECT)	0
225	069-070-083	CR	06-070-083	2028	ST LOUIS COUNTY	COUNTY WIDE 6" PAINT EDGELINES ON VARIOUS COUNTY ROADS	0.0	STRIPING	HSIP	76,000	68,400	-	-	-	-	7,600	N/A (I.E. NON-MNDOT SELECTION OR NON-TH PROJECT)	0
226	069-070-086	LOCAL STREETS	069-070-086	2028	ST LOUIS COUNTY	SINGLE-LANE ROUNDABOUT AT INTERSECTION OF US 169 & CSAH 67 (4TH AVE. SE)	0.0	ROUNDABOUT	HSIP	5,000,000	750,000	-	-	-	-	4,250,000	N/A (I.E. NON-MNDOT SELECTION OR NON-TH PROJECT)	0
227	069-604-086	CSAH 4	069-604-086RA	2028	ST LOUIS COUNTY	**RAISE**: RICE LAKE ROAD (CSAH 4)CORRIDOR PROJECT; CONSTRUCT TWO SINGLE-LANE ROUNDABOUTS, TURN LANES AT RIDGEVIEW RD AND CONSTRUCTION OF TWO PAVED TRAILS ALONG MARTIN(CSAH 9) AND RICE LAKE ROADS(CSAH 4)	2.5	ROUNDABOUT	FFM	39,350,000	25,000,000	-	-	-	-	14,350,000	N/A (I.E. NON-MNDOT SELECTION OR NON-TH PROJECT)	0
228	069-604-086	CSAH 4	069-604-086T	2028	DULUTH	RICE LAKE ROAD (CSAH 4)CORRIDOR PROJECT; CONSTRUCT TWO SINGLE-LANE ROUNDABOUTS, TURN LANES AT RIDGEVIEW RD AND CONSTRUCTION OF TWO PAVED TRAILS ALONG MARTIN(CSAH 9) AND RICE LAKE ROADS(CSAH 4)	2.5	NEW TRAIL	STBGP-TA	750,000	600,000	-	-	-	-	150,000	N/A (I.E. NON-MNDOT SELECTION OR NON-TH PROJECT)	0
229	069-610-013	CSAH 10	069-610-013	2028	ST LOUIS COUNTY	IN DULUTH, CSAH 10 (STRAND RD.) 0.6 MI E OF JCT CR 293 (Tischer Rd N) AND 0.3 MI W OF JCT CSAH 12 (Lester River Rd). REPLACE BRIDGE#667 WITH NEW BR#XXXX OVER LESTER RIVER AND APPROACH GRADING AND PAVING.	0.1	BR RPLC	BROS	1,400,000	997,206	-	-	-	-	402,794	N/A (I.E. NON-MNDOT SELECTION OR NON-TH PROJECT)	0
230	069-625-026	CSAH 25	069-625-026	2028	ST LOUIS COUNTY	**AC**: CSAH 25 - FROM CSAH 125 TO 0.9 MILES SOUTH OF CSAH 65 - BITUMINOUS RECLAMATION & BITUMINOUS SURFACING. (AC PROJECT PAYBACK 2029)	10.2	BIT RECLAIM	STBGP	2,587,500	712,500	912,500	-	-	-	1,875,000	N/A (I.E. NON-MNDOT SELECTION OR NON-TH PROJECT)	0

2025-2028 MINNESOTA STATE TRANSPORTATION IMPROVEMENT PROGRAM (STIP)
(SORTED BY DISTRICT, YEAR, TRANSIT SP, RAIL SP, LOCAL STIP SP, MNDOT STIP SP, SETASIDE SP)

DISTRICT 1

SFY	STIP TOTAL	FHWA	AC	FTA	TH	BOND	OTHER
2025	223,308,049	77,942,896	6,690,000	4,277,277	49,936,425	17,000,000	59,620,353
2026	1,650,228,140	1,118,507,295	177,475,116	10,189,231	43,233,455	63,696,000	405,257,159
2027	212,894,223	86,486,729	5,000,000	4,111,538	50,114,769	11,000,000	43,649,820
2028	192,727,355	79,445,205	5,612,500	4,025,772	35,719,051	-	59,777,710

DISTRICT: 1

SEQ#	CHIMES PROJECT NUMBER	ROUTE SYSTEM	STIP PROJECT NUMBER (SP)	YEAR	AGENCY	TECHNICAL PROJECT DESCRIPTION	MILE	WORK TYPE	FUND TYPE	STIP TOTAL	FHWA	AC	FTA	TH	BOND	OTHER	PROJECT SELECTION CATEGORY	PROJECT SELECTION SCORE
231	069-691-034	CSAH 91	069-691-034TAC	2028	ST LOUIS COUNTY	**AC**: TRAIL CONSTRUCTION . (CSAH 91) 40TH AVENUE WEST, FROM MSAS 126 (GRAND AVE) TO 0.1 MILES NORTH OF MSAS 105 (8TH ST) . (AC PAYBACK 1 OF 1)	0.3	NEW PAVE - BIT	STBGP-TA	200,000	-	-	-	-	-	-	N/A (I.E. NON-MNDOT SELECTION OR NON-TH PROJECT)	0
232	118-010-029	LOCAL STREETS	118-010-029	2028	DULUTH	IN DULUTH,CENTRAL ENTRANCE (HWY 194) RECONSTRUCTION	1.2	NEW PAVE - BIT	STBGP	1,200,000	971,750	-	-	-	-	228,250	N/A (I.E. NON-MNDOT SELECTION OR NON-TH PROJECT)	0
233	118-030-012	LOCAL STREETS	118-030-012	2028	DULUTH	DTA BUS STOP IMPROVEMENTS, CURB AND GUTTER, SIDEWALK, AND ADA IMPROVEMENTS IN VARIOUS LOCATIONS IN THE CITY OF DULUTH	0.0	PED RAMPS (ADA IMPROVEMENTS)	STBGP-TA	578,026	460,000	-	-	-	-	118,026	N/A (I.E. NON-MNDOT SELECTION OR NON-TH PROJECT)	0
234	202-090-001	LOCAL STREETS	202-090-001	2028	HERMANTO WN	CONSTRUCT TWO TRAIL SEGMENTS FROM THE LAVAQUE JUNCTION/UGSTAD ROAD INTERSECTION TO THE STEBNER RD./MAPLE GROVE INTERSECTION. THE 2.83 MILE WORK WILL CONNECT TO A NEW SIDEWALK SYSTEM ALONG UGSTAD RD WHERE IT CONNECTS TO ESSENTIAL WELLNESS CENTER, HERMANTOWN SCHOOL CAMPUS AND STATE HWY 53. TRAIL WILL CONNECT TO PREVIOUSLY CONSTRUCTED SYSTEM IN 2019.	2.8	NEW TRAIL	STBGP-TA	2,865,244	600,000	-	-	-	-	2,265,244	N/A (I.E. NON-MNDOT SELECTION OR NON-TH PROJECT)	0
235	202-102-006	CSAH 849	202-102-006	2028	HERMANTO WN	HERMANTOWN RD (CSAH 849) RECONSTRUCTION; STORM SEWER, CURB & GUTTER, SIDEWALK, ADA IMPROVEMENTS, PARKING LANE, BOX CULVERT AND MULTIUSE TRAIL CROSSING MARKING AND LIGHTS ON HERMANTOWN ROAD (CSAH 849) FROM THE INTERSECTION OF HAINES RD (CSAH 91) TO .5 MI W TO OKERSTROM ROAD	0.5	NEW PAVE - BIT	STBGP	2,350,000	950,000	-	-	-	-	1,400,000	N/A (I.E. NON-MNDOT SELECTION OR NON-TH PROJECT)	0
236	0105-12	MN 200	0105-12M	2028	MNDOT	**ELLE**: MN 200, AITKIN/CASS COUNTY LINE TO US 169/HILL CITY, MEDIUM MILL/OVERLAY	7.9	MILL & BIT OVLY	STBGP	3,303,000	2,689,303	-	-	613,697	-	-	NON-NHS PAVEMENT	50
237	0905-56	MN 33	0905-56CRP	2028	MNDOT	**CPR**: MN 33, IN CLOQUET, 0.1 MI N DODDRIDGE AVENUE TO CLOQUET AVENUE, RECONSTRUCT, MAIN STREETS-URBAN PAVEMENTS	0.6	NEW PAVE - BIT	CRP	1,805,453	1,470,000	-	-	335,453	-	-	URBAN PAVEMENT	90
238	0905-56	MN 33	0905-56	2028	MNDOT	MN 33, IN CLOQUET, 0.1 MI N DODDRIDGE AVENUE TO CLOQUET AVENUE, RECONSTRUCT, MAIN STREETS-URBAN PAVEMENTS	0.6	NEW PAVE - BIT	NHPP	6,194,547	5,043,600	-	-	1,150,947	-	-	URBAN PAVEMENT	90
239	0906-50	MN 33	0906-50	2028	MNDOT	MN 33, IN CLOQUET, CLOQUET AVE TO 0.49 MI NO. CLOQUET AVE, RECONSTRUCT, MAIN STREETS-URBAN PAVEMENTS	1.0	NEW PAVE - BIT	NHPP	1,000,000	814,200	-	-	185,800	-	-	URBAN PAVEMENT	72
240	1601-66	MN 61	1601-66AC	2028	MNDOT	**AC**: MN 61 FROM 2.6 MI N CSAH 6 TO 0.20 MI. N. LEVEAUX RIDGE RD. MILL & OVERLAY. (ASSOC 3808-37) (AC PROJECT PAYBACK 1 OF 1)	17.7	MILL & BIT OVLY	NHPP	3,000,000	-	-	-	-	-	-	NHS PAVEMENT	88
241	3104-65	US 2	3104-65	2028	MNDOT	US 2 IN GRAND RAPIDS AT JCT US 2/US 169(POKEGAMA AVE). INTERSECTION IMPROVEMENTS.	0.1	TRAFFIC SIGNAL REVISION	NHPP	1,000,000	814,200	-	-	185,800	-	-	STANDALONE GREATER MN MOBILITY	74
242	3607-20	MN 1	3607-20M	2028	MNDOT	MN 46, FROM CSAH 40 (CATHLEEN ST) TO MN 1 IN NORTHOME AND ON MN 1 FROM N JCT US 71 TO MN 46 IN NORTHOME, URBAN RECONSTRUCT (DESIGNED BY DIST 2, FUNDED BY ATP 1 \$2,900,000 UNDER 3607-20M)	0.6	NEW PAVE - BIT	STBGP	2,900,000	2,361,180	-	-	538,820	-	-	NON-NHS PAVEMENT	84
243	3809-09	MN 169	3809-09AC	2028	MNDOT	**AC**: MN 169 FR JCT HIDDEN VALLEY RD TO JCT CSAH18 POWER DAM RD, RECLAIM (ASSOC.6948-13) (AC PROJECT PAYBACK 1 OF 1)	3.7	BIT RECLAIM	NHPP	2,000,000	-	-	-	-	-	-	NON-NHS PAVEMENT	74
244	5880-203	I 35	5880-203	2028	MNDOT	I-35 NB&SB, 2.16 MI.N OF MN 48 TO 0.44 MI. N 27TH AVE W IN DULUTH. INTERMITTENT MINOR CPR, AND GENERAL ANDREWS & KETTLE RIVER REST AREA PAVEMENT REHAB (ASSOC 0980-164, 6982-355)	77.4	CONC JOINT REP/SEAL	NHPP	4,000,000	3,256,800	-	-	743,200	-	-	NHS PAVEMENT	65
245	5880-205	I 35	5880-205	2028	MNDOT	I-35, 3.0 MI N. MN 23 BR# 58807 AND 58808 OVER KETTLE RIVER, MILL AND OVERLAY	0.1	BR DECK OVLY	NHPP	1,160,000	1,044,000	-	-	116,000	-	-	NHS BRIDGE	80

2025-2028 MINNESOTA STATE TRANSPORTATION IMPROVEMENT PROGRAM (STIP)
(SORTED BY DISTRICT, YEAR, TRANSIT SP, RAIL SP, LOCAL STIP SP, MNDOT STIP SP, SETASIDE SP)

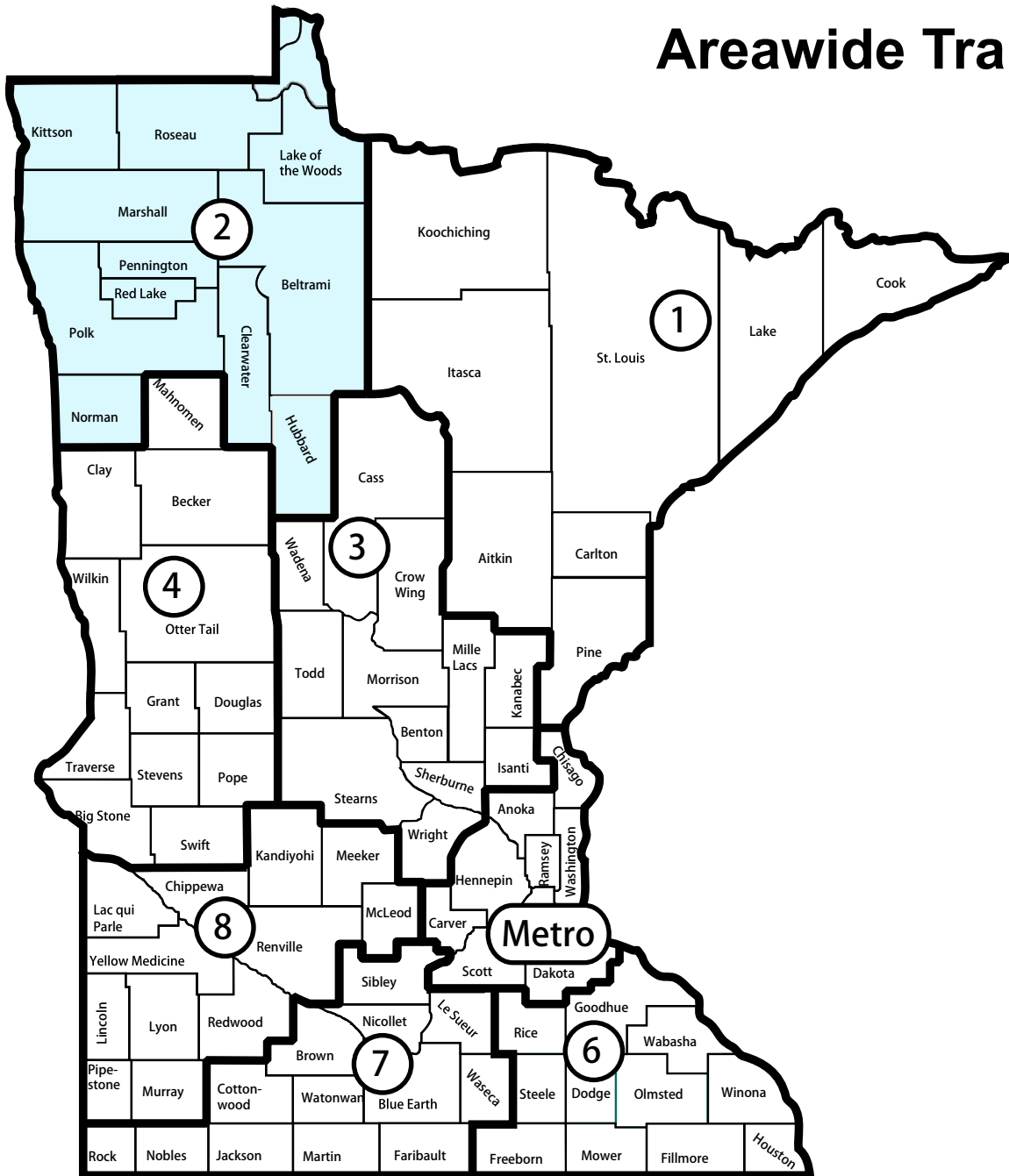
DISTRICT 1

SFY	STIP TOTAL	FHWA	AC	FTA	TH	BOND	OTHER
2025	223,308,049	77,942,896	6,690,000	4,277,277	49,936,425	17,000,000	59,620,353
2026	1,650,228,140	1,118,507,295	177,475,116	10,189,231	43,233,455	63,696,000	405,257,159
2027	212,894,223	86,486,729	5,000,000	4,111,538	50,114,769	11,000,000	43,649,820
2028	192,727,355	79,445,205	5,612,500	4,025,772	35,719,051	-	59,777,710

DISTRICT: 1

SEQ#	CHIMES PROJECT NUMBER	ROUTE SYSTEM	STIP PROJECT NUMBER (SP)	YEAR	AGENCY	TECHNICAL PROJECT DESCRIPTION	MILE	WORK TYPE	FUND TYPE	STIP TOTAL	FHWA	AC	FTA	TH	BOND	OTHER	PROJECT SELECTION CATEGORY	PROJECT SELECTION SCORE
246	6913-38	MN 135	6913-38	2028	MNDOT	**AC**-. MN 135, 0.3 MILE NORTH OF THE EMBARRASS RIVER TO JCT MN 1, MEDIUM MILL/OVERLAY (AC PROJECT PAYBACK 2029)	11.0	MILL & BIT OVLY	STBGP	5,900,000	4,617,980	1,000,000	-	1,282,020	-	-	NON-NHS PAVEMENT	76
247	6915-139	US 53	6915-139	2028	MNDOT	**ELLE**-. US 53 (TRINITY RD), IN DULUTH, 0.2 MI N PIEDMONT AVE TO E JCT TH-194 (CENTRAL ENTRANCE), MEDIUM MILL/OVERLAY	2.5	MILL & BIT OVLY	NHPP	4,230,000	3,444,066	-	-	785,934	-	-	NHS PAVEMENT	81
248	6925-148	MN 61	6925-148	2028	MNDOT	MN 61 (LONDON RD), NB AND SB, IN DULUTH, FROM (MSAS 191) 26AVE E. TO 0.14 MI. N. (MSAS195) 60TH AVENUE EAST, LANDSCAPING	3.4	LANDSCAPING	SF	300,000	-	-	-	300,000	-	-	CATEGORICALLY EXEMPT	0
249	6930-44	MN 73	6930-44	2028	MNDOT	**AC**-. MN 73, REPLACE BR#6503 WITH NEW BR#69142 OVER STURGEON RIVER, 1.0 M N GOODELL RD. & REPLACE BR#6528 WITH NEW BR#69143 OVER LITTLE FORK RIVER 0.3 MI. S. MN 1 & M&O DECK BR#6554 OVER STURGEON RIVER, 2.5 MI. N. CSAH 65 (AC PROJECT PAYBACK 2029)	0.3	BR RPLC	NHPP	3,800,000	2,406,500	3,700,000	-	1,393,500	-	-	NON-NHS BRIDGE	70
250	6935-101	US 169	6935-101	2028	MNDOT	US 169, IN CHISHOLM AT JCT US 169/CSAH 67(4TH AVE SE), CONSTRUCT ROUNDABOUT.	0.1	ROUNDABOUT	HSIP	2,000,000	1,800,000	-	-	200,000	-	-	HSIP - GREATER MN	60
251	6935-101	US 169	6935-101N	2028	MNDOT	US 169, IN CHISHOLM AT JCT US 169/CSAH 67(4TH AVE SE), CONSTRUCT ROUNDABOUT.	0.1	ROUNDABOUT	NHPP	1,600,000	1,302,720	-	-	297,280	-	-	HSIP - GREATER MN	60
252	6981-26	I 35	6981-26CEAC2	2028	MNDOT	**AC**BLATNIK**-. BLATNIK NEW BRIDGE#69913, CONSTRUCTION ADMINISTRATION AND INSPECTION. (MNDOT DOT IS LEAD AGENCY) (AC PROJECT, PAYBACK 2 OF 4 \$8,559,617)	1.5	BR RPLC	NHPP	8,559,617	-	-	-	-	-	-	NHS BRIDGE	65
253	6982-344	I 35	6982-344	2028	MNDOT	I-35, IN DULUTH, FROM N END BR 69879 OVER CENTRAL AVE TO S END RECYCLE WAY BR, AND N END 5TH AVE W. BR TO S END LAKE AVE BR, MEDIUM MILL/OVERLAY	0.8	MILL & BIT OVLY	NHPP	1,400,000	1,260,000	-	-	140,000	-	-	NHS PAVEMENT	95
254	6982-346	I 35	6982-346	2028	MNDOT	IN DULUTH, ALONG I-35 FROM 27TH AVE W TO GARFIELD AVE, TWIN PORTS INTERCHANGE LANDSCAPE PROJECT.	1.3	LANDSCAPING	SF	300,000	-	-	-	300,000	-	-	CATEGORICALLY EXEMPT	0
255	8801-CA-28	999	8801-CA-28	2028	MNDOT	DISTRICTWIDE SETASIDE - CONSULTANT AGREEMENTS - 2028	0.0	MISC AGREE	SF	10,000,000	-	-	-	10,000,000	-	-	CATEGORICALLY EXEMPT	0
256	8801-CL-28	999	8801-CL-28	2028	MNDOT	DISTRICTWIDE SETASIDE - HYDRAULICS - 2028	0.0	CULVERT RPLC	STBGP	2,000,000	1,628,400	-	-	371,600	-	-	CATEGORICALLY EXEMPT	0
257	8801-LPP-28	999	8801-LPP-28	2028	MNDOT	DISTRICTWIDE SETASIDE - LOCAL PARTNERSHIP PROGRAM -2028	0.0	MISC AGREE	SF	1,900,000	-	-	-	1,900,000	-	-	LOCAL PARTNERSHIP PROGRAM	0
258	8801-PD-28	999	8801-PD-28	2028	MNDOT	DISTRICTWIDE SETASIDE -INTERNAL PROGRAM DELIVERY -2028	0.0	MISC AGREE	SF	950,000	-	-	-	950,000	-	-	CATEGORICALLY EXEMPT	0
259	8801-PM-28	999	8801-PM-28	2028	MNDOT	**ELLE**-. DISTRICTWIDE SETASIDE - PREVENTIVE MAINTENANCE - 2028	0.0	MISC AGREE	STBGP	5,000,000	4,071,000	-	-	929,000	-	-	CATEGORICALLY EXEMPT	0
260	8801-RW-28	999	8801-RW-28	2028	MNDOT	DISTRICTWIDE SETASIDE - RIGHT OF WAY - 2028	0.0	ROW PURCHASE	SF	3,000,000	-	-	-	3,000,000	-	-	CATEGORICALLY EXEMPT	0
261	8801-RX-28	999	8801-RX-28	2028	MNDOT	DISTRICTWIDE SETASIDE - BARC - 2028	0.0	BARC	SF	2,000,000	-	-	-	2,000,000	-	-	CATEGORICALLY EXEMPT	0
262	8801-SA-28	999	8801-SA-28	2028	MNDOT	DISTRICTWIDE SETASIDE - SUPPLEMENTAL AGREEMENTS AND COST OVERRUNS - 2028	0.0	SUPP AGREE & COST OVERRUNS	SF	7,000,000	-	-	-	7,000,000	-	-	CATEGORICALLY EXEMPT	0
263	8801-SS-28	999	8801-SS-28	2028	MNDOT	DISTRICTWIDE SETASIDE - SIGNING, STRIPING, LIGHTING - 2028	0.0	MISC AGREE	SF	1,000,000	-	-	-	1,000,000	-	-	CATEGORICALLY EXEMPT	0

Areawide Transportation Partnership (ATP) Boundaries



DISTRICT 2

JT Anderson
Transportation District Engineer
J.T.Anderson@state.mn.us
(218) 755-6549

3920 Hwy 2 West
Bemidji, Minnesota 56601
General Information: (218) 755-6500

2025-2028 MINNESOTA STATE TRANSPORTATION IMPROVEMENT PROGRAM (STIP)
(SORTED BY DISTRICT, YEAR, TRANSIT SP, RAIL SP, LOCAL STIP SP, MNDOT STIP SP, SETASIDE SP)

DISTRICT 2

SFY	STIP TOTAL	FHWA	AC	FTA	TH	BOND	OTHER
2025	84,285,572	39,521,776	650,000	207,750	32,091,568	-	7,529,707
2026	84,412,409	46,238,584	15,400,000	209,827	29,049,187	-	7,879,582
2027	77,085,326	23,805,794	2,400,000	211,925	31,343,206	-	6,324,401
2028	61,035,085	34,939,620	-	214,044	20,130,380	-	3,351,041

DISTRICT: 2

SEQ#	CHIMES PROJECT NUMBER	ROUTE SYSTEM	STIP PROJECT NUMBER (SP)	YEAR	AGENCY	TECHNICAL PROJECT DESCRIPTION	MILE	WORK TYPE	FUND TYPE	STIP TOTAL	FHWA	AC	FTA	TH	BOND	OTHER	PROJECT SELECTION CATEGORY	PROJECT SELECTION SCORE
264	TRF-0018-25A	TRANSIT	TRF-0018-25A	2025	EAST GRAND FORKS	EAST GRAND FORKS DAR TRANSIT OPERATING ASSISTANCE	0.0	TRANSIT OPERATIONS	LF	199,400	-	-	-	-	-	199,400	N/A (I.E. NON-MNDOT SELECTION OR NON-TH PROJECT)	0
265	TRF-0018-25B	TRANSIT	TRF-0018-25B	2025	EAST GRAND FORKS	SECT 5307: EAST GRAND FORKS FIXED ROUTE TRANSIT OPERATING ASSISTANCE	0.0	TRANSIT OPERATIONS	FTA	500,000	-	-	207,750	-	-	292,250	N/A (I.E. NON-MNDOT SELECTION OR NON-TH PROJECT)	0
266	45-00110	CSAH 62	45-00110	2025	MNDOT	BNSF RR, REPLACE EXISTING SIGNAL SYSTEM AT CSAH 62, 5TH ST, STEPHEN, MARSHALL COUNTY	0.0	R.R X-ING IMPROVEMENTS	RRS	400,000	200,000	-	-	-	-	200,000	RAILWAY-HIGHWAY CROSSINGS PROGRAM	4
267	45-00111	CSAH 5	45-00111	2025	MNDOT	BNSF RR, REPLACE EXISTING SIGNAL SYSTEM AT CSAH 5, 400TH ST NW, STEPHEN, MARSHALL COUNTY	0.0	R.R X-ING IMPROVEMENTS	RRS	400,000	200,000	-	-	-	-	200,000	RAILWAY-HIGHWAY CROSSINGS PROGRAM	2
268	63-00105	CSAH 1	63-00105	2025	MNDOT	SOO RR, REPLACE EXISTING SIGNAL SYSTEM AT CSAH 1, PLUMMER, RED LAKE COUNTY	0.0	R.R X-ING IMPROVEMENTS	RRS	325,000	292,500	-	-	-	-	32,500	RAILWAY-HIGHWAY CROSSINGS PROGRAM	5
269	4507-59	US 75	4507-59	2025	MNDOT	NPR RR, UPGRADE EXISTING SIGNAL SYSTEM AT US 75, 5 MAIN ST, WARREN, MARSHALL COUNTY	0.0	RR X-ING IMPROVEMENTS	RRS	505,000	5,000	-	-	500,000	-	-	RAILWAY-HIGHWAY CROSSINGS PROGRAM	11
270	8802-CRPL-25	LOCAL STREETS	8802-CRPL-25	2025	LOCAL	**CRP**: LOCAL CARBON REDUCTION - 2025	0.0	MISC AGREE	CRP	106,536	85,229	-	-	-	-	21,307	N/A (I.E. NON-MNDOT SELECTION OR NON-TH PROJECT)	0
271	004-070-040	CSAH 22, CSAH 7	004-070-040	2025	BELTRAMI COUNTY	CSAH 22 AND CSAH 7, CENTERLINE RUMBLE STRIPS (CAPPED \$106,340)	0.0	STRIPING	HSIP	118,156	106,340	-	-	-	-	11,816	N/A (I.E. NON-MNDOT SELECTION OR NON-TH PROJECT)	0
272	004-070-043	CSAH 21	004-070-043AC	2025	BELTRAMI COUNTY	**AC**: CSAH 21, CONSTRUCT TURN LANES AT INTERSECTION CSAH 21/CSAH 59 (AC PAYBACK 1 OF 1) (TIED WITH 004-070-042) (CAPPED \$225,000)	0.0	TURN LANES	HSIP	225,000	-	-	-	-	-	-	N/A (I.E. NON-MNDOT SELECTION OR NON-TH PROJECT)	0
273	004-070-046	CSAH 2, CSAH 50	004-070-046	2025	BELTRAMI COUNTY	CSAH 2 AND CSAH 50, CENTERLINE RUMBLE STRIPS (CAPPED \$39,487)	0.0	STRIPING	HSIP	43,874	39,487	-	-	-	-	4,387	N/A (I.E. NON-MNDOT SELECTION OR NON-TH PROJECT)	0
274	004-615-023	CSAH 15	004-615-023	2025	BELTRAMI COUNTY	**AC**: CSAH 15 (IRVINE AVE) FROM TOWNHALL RD TO 0.1 MI N OF TURTLE RIVER CROSSING, BITUMINOUS RESURFACING (CAPPED \$1,250,000) (AC PROJECT, PAYBACK IN 2026)	5.0	BIT OVLY	STBGP	1,150,000	600,000	650,000	-	-	-	550,000	N/A (I.E. NON-MNDOT SELECTION OR NON-TH PROJECT)	0
275	029-070-015	LOCAL STREETS	029-070-015	2025	HUBBARD COUNTY	COUNTYWIDE, INSTALL TRAVERSE RUMBLES AND LED STOP SIGNS AT HIGH RISK INTERSECTIONS (CAPPED \$180,000)	0.0	STRIPING	HSIP	200,000	180,000	-	-	-	-	20,000	N/A (I.E. NON-MNDOT SELECTION OR NON-TH PROJECT)	0
276	029-604-015	COUNTYWIDE	029-604-015	2025	HUBBARD COUNTY	**CRP**: COUNTYWIDE SNOW FENCE (CAPPED \$92,000)	0.0	LIVING SNOW FENCE	CRP	115,000	92,000	-	-	-	-	23,000	N/A (I.E. NON-MNDOT SELECTION OR NON-TH PROJECT)	0
277	029-613-013	CSAH 13	029-613-013	2025	HUBBARD COUNTY	CSAH 13, FROM TH 87 TO TH 34, BITUMINOUS RECLAMATION (CAPPED \$2,550,000)	9.8	BIT RECLAM	STBGP	3,500,000	2,550,000	-	-	-	-	950,000	N/A (I.E. NON-MNDOT SELECTION OR NON-TH PROJECT)	0

2025-2028 MINNESOTA STATE TRANSPORTATION IMPROVEMENT PROGRAM (STIP)
(SORTED BY DISTRICT, YEAR, TRANSIT SP, RAIL SP, LOCAL STIP SP, MNDOT STIP SP, SETASIDE SP)

DISTRICT 2

SFY	STIP TOTAL	FHWA	AC	FTA	TH	BOND	OTHER
2025	84,285,572	39,521,776	650,000	207,750	32,091,568	-	7,529,707
2026	84,412,409	46,238,584	15,400,000	209,827	29,049,187	-	7,879,582
2027	77,085,326	23,805,794	2,400,000	211,925	31,343,206	-	6,324,401
2028	61,035,085	34,939,620	-	214,044	20,130,380	-	3,351,041

DISTRICT: 2

SEQ#	CHIMES PROJECT NUMBER	ROUTE SYSTEM	STIP PROJECT NUMBER (SP)	YEAR	AGENCY	TECHNICAL PROJECT DESCRIPTION	MILE	WORK TYPE	FUND TYPE	STIP TOTAL	FHWA	AC	FTA	TH	BOND	OTHER	PROJECT SELECTION CATEGORY	PROJECT SELECTION SCORE
278	029-645-015	LOCAL STREETS	029-645-015	2025	HUBBARD COUNTY	**BFP**: CR 45, REPLACE BR 29512 OVER NECKTIE RIVER (CAPPED \$1,400,000)	0.1	BR RPLC	BFP	1,400,000	1,400,000	-	-	-	-	-	N/A (I.E. NON-MNDOT SELECTION OR NON-TH PROJECT)	0
279	045-610-014	CSAH 10	045-610-014	2025	MARSHALL COUNTY	CSAH 10, FROM MN 1 TO CSAH 4, MILL & OVERLAY (CAPPED \$1,150,000)	10.0	MILL & BIT OVLY	STBGP	1,600,000	1,150,000	-	-	-	-	450,000	N/A (I.E. NON-MNDOT SELECTION OR NON-TH PROJECT)	0
280	054-598-046	CR 113	054-598-046	2025	NORMAN COUNTY	CR 113, 0.7 MI S NORMAN CSAH 3, REPLACE BRIDGE 89745 OVER MARSH RIVER (CAPPED \$528,800)	0.1	BR RPLC	BROS	2,400,000	528,800	-	-	-	-	1,871,200	N/A (I.E. NON-MNDOT SELECTION OR NON-TH PROJECT)	0
281	057-607-016	CSAH 7	057-607-016AC2	2025	PENNINGTON COUNTY	**AC2**: CSAH 7, FROM CSAH 17 TO US 59, BITUMINOUS RECLAIM (AC PAYBACK 2 OF 2)	2.9	BIT RECLAIM	STBGP	356,000	-	-	-	-	-	-	N/A (I.E. NON-MNDOT SELECTION OR NON-TH PROJECT)	0
282	068-090-007	LOCAL STREETS	068-090-007	2025	ROSEAU COUNTY	ROSEAU RIVER TRAIL - PHASE IV, CONSTRUCT NEW PEDESTRIAN/BIKE BRIDGE AND 350' OF APPROACH ACCESS (CAPPED \$1,100,000)	0.0	BR PED	STBGP-TA	1,375,000	1,100,000	-	-	-	-	275,000	N/A (I.E. NON-MNDOT SELECTION OR NON-TH PROJECT)	0
283	068-597-002	LOCAL STREETS	068-597-002AC	2025	ROSEAU COUNTY	**AC**PROTECT**: STORM SEWER MODIFICATION PROJECT, WEST SIDE OF CITY OF ROSEAU, NEW 60" STORM SEWER FROM 9th AVE NW, WEST TO EXISTING STORM WATER POND ALONG NORTH SIDE OF RR TRACKS (CAPPED \$500,000) (AC PAYBACK 1 OF 1)	0.0	STORM SEWER - NEW	PROTECT	500,000	-	-	-	-	-	-	N/A (I.E. NON-MNDOT SELECTION OR NON-TH PROJECT)	0
284	068-603-027	CSAH 3	068-603-027	2025	ROSEAU COUNTY	CSAH 3 FROM COUNTY LINE/CR 108 TO CSAH 6, BITUMINOUS OVERLAY (CAPPED \$1,144,000)	4.1	BIT OVLY	STBGP	1,500,000	1,144,000	-	-	-	-	356,000	N/A (I.E. NON-MNDOT SELECTION OR NON-TH PROJECT)	0
285	088-072-003	LOCAL STREETS	088-072-003	2025	HUBBARD COUNTY	INSTALL 6-INCH EDGE LINES IN HUBBARD, BELTRAMI, CLEARWATER, LAKE OF THE WOODS, AND RED LAKE COUNTIES (HUBBARD CO LEAD) (CAPPED \$432,872)	0.0	STRIPING	HSIP	480,969	432,872	-	-	-	-	48,097	N/A (I.E. NON-MNDOT SELECTION OR NON-TH PROJECT)	0
286	105-132-003	MSAS 132	105-132-003	2025	BEMIDJI	**RAISE**: IN BEMIDJI, ON HANNAH AVE NW (MSAS 132) FROM 23RD ST NW TO MN 197 AND ON MIDDLE SCHOOL DR NW (MSAS 142) FROM 23RD ST NW TO MN 197 (NON-PRIME SP 105-142-002), RECONSTRUCTION	0.6	NEW PAVE - BIT	FFM	5,200,000	3,600,000	-	-	-	-	1,600,000	N/A (I.E. NON-MNDOT SELECTION OR NON-TH PROJECT)	0
287	119-090-007	LOCAL STREETS	119-090-007AC	2025	EAST GRAND FORKS	**CRP**AC**: CITY OF EAST GRAND FORKS: INSTALL SIDEWALK ALONG 5TH AVE NW FROM 4TH ST NW TO THE BUS SHELTER NORTH OF 4TH ST NW AND INSTALL TRAIL ALONG 4TH ST NW FROM 5TH AVE NW TO EXISTING TRAIL WEST OF THE FLOODWALL (AC PAYBACK 1 OF 1)	0.0	SIDEWALKS	CRP	86,000	-	-	-	-	-	-	N/A (I.E. NON-MNDOT SELECTION OR NON-TH PROJECT)	0
288	170-030-002	LOCAL STREETS	170-030-002	2025	THIEF RIVER FALLS	**CRP**: THIEF RIVER FALLS, CITYWIDE STREET LIGHT FIXTURE REPLACEMENT (CAPPED \$135,000)	0.0	LIGHTING	CRP	168,750	135,000	-	-	-	-	33,750	N/A (I.E. NON-MNDOT SELECTION OR NON-TH PROJECT)	0
289	170-111-023	LOCAL STREETS	170-111-025AC1	2025	THIEF RIVER FALLS	**AC**CRP**: IN THIEF RIVER FALLS, ON FIRST ST, FROM CPRR TO US 59 AND ON 13TH ST, FROM MAIN ST (MN 32) TO JCT MSAS 105/CSAH 17, MILL & OVERLAY AT BOTH LOCATIONS AND ON FIRST ST FROM CPRR TO US 59, CONSTRUCT TRAIL FOR PDS AND BIKES (AC PAYBACK 1 OF 2) (CAPPED \$2,160,000)	0.0	PED RAMPS (ADA IMPROVEMENTS)	CRP	267,771	-	-	-	-	-	-	N/A (I.E. NON-MNDOT SELECTION OR NON-TH PROJECT)	0
290	0415-17	MN 89	0415-17	2025	MNDOT	**ELLE**: MN 89, FROM NORTH RED LAKE NATION BOUNDARY TO 3.1 MI W OF CO RD 705 (CARMEL RD NW), MILL & OVERLAY (TIED TO SP 4508-34)	15.9	MILL & BIT OVLY	SF	4,509,734	-	-	-	4,509,734	-	-	NON-NHS PAVEMENT	76

2025-2028 MINNESOTA STATE TRANSPORTATION IMPROVEMENT PROGRAM (STIP)
(SORTED BY DISTRICT, YEAR, TRANSIT SP, RAIL SP, LOCAL STIP SP, MNDOT STIP SP, SETASIDE SP)

DISTRICT 2

SFY	STIP TOTAL	FHWA	AC	FTA	TH	BOND	OTHER
2025	84,285,572	39,521,776	650,000	207,750	32,091,568	-	7,529,707
2026	84,412,409	46,238,584	15,400,000	209,827	29,049,187	-	7,879,582
2027	77,085,326	23,805,794	2,400,000	211,925	31,343,206	-	6,324,401
2028	61,035,085	34,939,620	-	214,044	20,130,380	-	3,351,041

DISTRICT: 2

SEQ#	CHIMES PROJECT NUMBER	ROUTE SYSTEM	STIP PROJECT NUMBER (SP)	YEAR	AGENCY	TECHNICAL PROJECT DESCRIPTION	MILE	WORK TYPE	FUND TYPE	STIP TOTAL	FHWA	AC	FTA	TH	BOND	OTHER	PROJECT SELECTION CATEGORY	PROJECT SELECTION SCORE
291	1102-74	MN 46, US 2	1102-74	2025	MNDOT	US 2 FROM CASS LAKE TO DEER RIVER AND ON MN 46 FROM DEER RIVER TO NORTHOME, CLEAR ZONE MAINTENANCE AND TREE THINNING AT VARIOUS LOCATIONS (2025 HSIP)	66.7	SLOPE WORK (INSLOPE OR BACKLOPE)	HSIP	200,000	180,000	-	-	20,000	-	-	CATEGORICALLY EXEMPT	0
292	1102-75	US 2	1102-75	2025	MNDOT	US 2, EB & WB, IN CASS LAKE FROM 0.1 MI E OF MN 371 TO 0.2 MI E OF CO RD 206, MILL & OVERLAY & ADA IMPROVEMENTS (DESIGNED BY DIST 2, FUNDED BY ATP 3 \$670,000 UNDER SP 1102-75M)	2.1	MILL & BIT OVLY	NA	-	-	-	-	-	-	-	NHS PAVEMENT	64
293	1118-22	MN 371	011-070-0125	2025	CASS COUNTY	**SEC164**: MN 371, IN HACKENSACK, CONSTRUCT A ROUNDABOUT AT THE INTERSECTION OF MN 371/CSAH 5 AND CONSTRUCTION ENGINEERING (DESIGNED BY DIST 2, FUNDED BY ATP 3 UNDER SP 1118-22M AND 1118-22MAC, \$8.0M)	0.0	ROUNDABOUT	NA	-	-	-	-	-	-	-	HSIP - GREATER MN	65
294	1118-22	MN 371	1118-22	2025	MNDOT	**AC**SEC164**: MN 371, FROM 0.1 MI N CSAH 40, S OF HACKENSACK TO 0.1 MI N CSAH 5, IN HACKENSACK, URBAN RECONSTRUCTION, ADA AND ROUNDABOUT AT THE INTERSECTION OF MN 371/CSAH 5, NEW CULVERT 11X09 AND LOCAL HSIP CONSTRUCTION ENGINEERING (DESIGNED BY DIST 2, FUNDED BY ATP 3 UNDER SP 1118-22M AND 1118-22MAC, \$8.0M) (AC PROJECT, PAYBACK IN 2026)	0.9	NEW PAVE - BIT	NA	-	-	-	-	-	-	-	URBAN PAVEMENT	65
295	1505-25	MN 200	1505-25	2025	MNDOT	MN 200, FROM CSAH 2 (N ENTRANCE TO ITASCA STATE PARK) TO US 71, MILL & OVERLAY, GRADING AND REMOVAL OF GUARDRAIL	6.6	MILL & BIT OVLY	STBGP	4,200,000	3,419,640	-	-	780,360	-	-	NON-NHS PAVEMENT	71
296	2909-18	MN 87	2909-18	2025	MNDOT	MN 87 FROM 0.6 MI E OF CSAH 13 TO MN 64, MILL & OVERLAY	8.0	MILL & BIT OVLY	STBGP	2,300,000	1,872,660	-	-	427,340	-	-	NON-NHS PAVEMENT	35
297	2909-20	MN 87	2909-20	2025	MNDOT	MN 87 FROM US 71 TO 0.5 MI E OF CSAH 6, GRADING & BITUMINOUS SURFACING & PARTIAL URBAN CONSTRUCTION IN HUBBARD	4.6	NEW PAVE - BIT	STBGP	9,900,000	8,060,580	-	-	1,839,420	-	-	NON-NHS PAVEMENT	74
298	3507-17	MN 171	3507-17	2025	MNDOT	MN 171, AT ND STATE LINE, IN ST. VINCENT, REHAB BRIDGE 35007 OVER THE RED RIVER OF THE NORTH (NDDOT IS LEAD)	0.2	BR REP	SF	2,900,000	-	-	-	2,900,000	-	-	NON-NHS BRIDGE	90
299	3604-80	MN 11	3604-80	2025	MNDOT	**IIJA PROTECT**AC**: MN 11 RAINY RIVER SLIDE DIVERSION FROM 1.0 MI S OF INDUS TO 2.0 MI S OF INDUS (IIJA PROTECT GRANT FUNDS) (DESIGNED BY DIST 2, FUNDED BY ATP 1 \$3,200,000 UNDER SP 3604-80M AND 3604-80MAC) (AC PROJECT, PAYBACK IN 2026)	1.0	NEW PAVE - BIT	NA	-	-	-	-	-	-	-	N/A (I.E. NON-MNDOT SELECTION OR NON-TH PROJECT)	0
300	3611-36	US 71	0411-19	2025	MNDOT	US 71, FROM MN 72 IN BLACKDUCK TO MN 6 IN BIG FALLS, CHIP SEAL AND MICRO-SURFACE (2025 PM) (DESIGNED BY DIST 2 & FUNDED BY ATP 2 \$400,000 UNDER SP 0411-19 AND BY ATP 1 \$2.2M UNDER SP 3611-36M)	47.9	MICRO SURFACING	NHPP	400,000	325,680	-	-	74,320	-	-	CATEGORICALLY EXEMPT	0
301	3902-27	MN 11	3902-17	2025	MNDOT	**ELLE**: MN 11, FROM 250' W OF MN 72 TO THE EAST LAKE OF THE WOODS COUNTY LINE, THIN OVERLAY	6.7	BIT OVLY	SF	1,190,348	-	-	-	1,190,348	-	-	NON-NHS PAVEMENT	62
302	4508-34	MN 89	4508-34	2025	MNDOT	**ELLE**: MN 89, FROM S JCT CSAH 54 TO 0.1 MI W OF 6TH AVE (W LIMITS OF GRYGLA), MILL & OVERLAY AND ADA (TIED TO SP 0415-17)	0.8	MILL & BIT OVLY	SF	774,034	-	-	-	774,034	-	-	NON-NHS PAVEMENT	55
303	6803-40	MN 11	6803-40AC	2025	MNDOT	**AC**: MN 11 IN WARROAD, FROM 0.1 MI W OF MN 313 (EMILY AVE) TO 0.1 MI E OF CSAH 5, URBAN RECONSTRUCT/MILL AND OVERLAY, ADA, ROUNDABOUT AT INTERSECTION TH 11/TH 313 (AC PAYBACK 1 OF 1)	2.0	NEW PAVE - BIT, ROUNDABOUT	NHPP	3,500,000	-	-	-	-	-	-	URBAN PAVEMENT	48
304	6803-46	MN 11	6803-46	2025	MNDOT	MN 11, IN ROSEAU FROM E JCT MN 89/MN 310 TO W END BR 6800B, MILL & OVERLAY/ADA & REHAB BR 5814 OVER ROSEAU RIVER (ASSOCIATED SP 6803-46CRP) (INCLUDES CITY OF ROSEAU PLAN #6127-0034)	1.3	MILL & BIT OVLY	NHPP	5,410,000	4,095,426	-	-	934,574	-	380,000	URBAN PAVEMENT	56
305	6803-46	MN 11	6803-46CRP	2025	MNDOT	**CRP**: MN 11, IN ROSEAU FROM E JCT MN 89/MN 310 TO W END BR 6800B, MILL & OVERLAY/ADA & REHAB BR 5814 OVER ROSEAU RIVER (ASSOCIATED SP 6803-46)	1.3	MILL & BIT OVLY	CRP	490,000	398,958	-	-	91,042	-	-	URBAN PAVEMENT	56
306	6803-51	MN 11	6803-51	2025	MNDOT	TH 11, WARROAD RIDGE CONTROLLED ACCESS PROJECT	0.0	ACCESS CONTROL	SF	300,000	-	-	-	300,000	-	-	CATEGORICALLY EXEMPT	0

2025-2028 MINNESOTA STATE TRANSPORTATION IMPROVEMENT PROGRAM (STIP)
(SORTED BY DISTRICT, YEAR, TRANSIT SP, RAIL SP, LOCAL STIP SP, MNDOT STIP SP, SETASIDE SP)

DISTRICT 2

SFY	STIP TOTAL	FHWA	AC	FTA	TH	BOND	OTHER
2025	84,285,572	39,521,776	650,000	207,750	32,091,568	-	7,529,707
2026	84,412,409	46,238,584	15,400,000	209,827	29,049,187	-	7,879,582
2027	77,085,326	23,805,794	2,400,000	211,925	31,343,206	-	6,324,401
2028	61,035,085	34,939,620	-	214,044	20,130,380	-	3,351,041

DISTRICT: 2

SEQ#	CHIMES PROJECT NUMBER	ROUTE SYSTEM	STIP PROJECT NUMBER (SP)	YEAR	AGENCY	TECHNICAL PROJECT DESCRIPTION	MILE	WORK TYPE	FUND TYPE	STIP TOTAL	FHWA	AC	FTA	TH	BOND	OTHER	PROJECT SELECTION CATEGORY	PROJECT SELECTION SCORE
307	6804-29	MN 11	6804-29	2025	MNDOT	**BFP**: MN 11, IN WARROAD, REPLACE BR 9059 WITH NEW BR 68011 OVER THE WARROAD RIVER	0.1	BR RPLC	BFP	6,400,000	5,201,924	-	-	1,187,076	-	11,000	NHS BRIDGE	69
308	8822-259	999	8822-259	2025	MNDOT	DISTRICTWIDE AT VARIOUS LOCATIONS, INSTALL 6 INCH GROUND-IN WET REFLECTIVE EDGLINE STRIPING (2025 HSIP)	0.0	STRIPING	STBGP	400,000	325,680	-	-	74,320	-	-	CATEGORICALLY EXEMPT	0
309	8822-259	999	8822-259S	2025	MNDOT	DISTRICTWIDE AT VARIOUS LOCATIONS, INSTALL 6 INCH GROUND-IN WET REFLECTIVE EDGLINE STRIPING (2025 HSIP)	0.0	STRIPING	HSIP	1,000,000	900,000	-	-	100,000	-	-	CATEGORICALLY EXEMPT	0
310	8802-CA-25	999	8802-CA-25	2025	MNDOT	DISTRICTWIDE SETASIDE - EXTERNAL CONSULTANTS - 2025	0.0	MISC AGREE	SF	3,000,000	-	-	-	3,000,000	-	-	CATEGORICALLY EXEMPT	0
311	8802-PD-25	999	8802-PD-25	2025	MNDOT	DISTRICTWIDE SETASIDE - INTERNAL PROGRAM DELIVERY - 2025	0.0	MISC AGREE	SF	1,500,000	-	-	-	1,500,000	-	-	CATEGORICALLY EXEMPT	0
312	8802-PM-25	999	8802-PM-25	2025	MNDOT	DISTRICTWIDE SETASIDE - PREVENTIVE MAINTENANCE - 2025	0.0	OTHER	SF	3,000,000	-	-	-	3,000,000	-	-	CATEGORICALLY EXEMPT	0
313	8802-PRO-25	999	8802-PRO-25	2025	MNDOT	**PROTECT**: MNDOT RESILIENCY - 2025	0.0	MISC AGREE	PROTECT	1,125,000	900,000	-	-	225,000	-	-	CATEGORICALLY EXEMPT	0
314	8802-RW-25	999	8802-RW-25	2025	MNDOT	DISTRICTWIDE SETASIDE - RIGHT-OF-WAY - 2025	0.0	ROW PURCHASE	SF	1,800,000	-	-	-	1,800,000	-	-	CATEGORICALLY EXEMPT	0
315	8802-RX-25	999	8802-RX-25	2025	MNDOT	DISTRICTWIDE SETASIDE - BRIDGE AND ROAD CONSTRUCTION (BARC) - 2025	0.0	BARC	SF	2,764,000	-	-	-	2,764,000	-	-	CATEGORICALLY EXEMPT	0
316	8802-SA-25	999	8802-SA-25	2025	MNDOT	DISTRICTWIDE SETASIDE - SUPPLEMENTAL AGREEMENTS AND COST OVERRUNS - 2025	0.0	SUPP AGREE & COST OVERRUNS	SF	3,100,000	-	-	-	3,100,000	-	-	CATEGORICALLY EXEMPT	0
317	8802-SS-25	999	8802-SS-25	2025	MNDOT	DISTRICTWIDE SETASIDE - SYSTEM SUPPORT - 2025	0.0	MISC AGREE	SF	1,000,000	-	-	-	1,000,000	-	-	CATEGORICALLY EXEMPT	0
318	TRF-0018-26A	TRANSIT	TRF-0018-26A	2026	EAST GRAND FORKS	EAST GRAND FORKS DAR TRANSIT OPERATING ASSISTANCE	0.0	TRANSIT OPERATIONS	LF	205,382	-	-	-	-	-	205,382	N/A (I.E. NON-MNDOT SELECTION OR NON-TH PROJECT)	0
319	TRF-0018-26B	TRANSIT	TRF-0018-26B	2026	EAST GRAND FORKS	SECT 5307: EAST GRAND FORKS FIXED ROUTE TRANSIT OPERATING ASSISTANCE	0.0	TRANSIT OPERATIONS	FTA	515,000	-	-	-	209,827	-	305,173	N/A (I.E. NON-MNDOT SELECTION OR NON-TH PROJECT)	0
320	68-00118	CSAH 2	68-00118	2026	MNDOT	MNN RR, REPLACE EXISTING SIGNAL SYSTEM AT CSAH 2, UNIVERSITY AVE, BADGER, ROSEAU COUNTY	0.0	R.R X-ING IMPROVEMENTS	RRS	225,000	225,000	-	-	-	-	-	RAILWAY-HIGHWAY CROSSINGS PROGRAM	11
321	6802-33	MN 11	6802-33	2026	MNDOT	MNN RR, REPLACE EXISTING SIGNAL SYSTEM AT MNTH 11, BADGER, ROSEAU COUNTY	0.0	R.R X-ING IMPROVEMENTS	RRS	355,000	5,000	-	-	350,000	-	-	RAILWAY-HIGHWAY CROSSINGS PROGRAM	8
322	8802-CRPL-26	LOCAL STREETS	8802-CRPL-26	2026	LOCAL	**CRP**: LOCAL CARBON REDUCTION - 2026	0.0	MISC AGREE	CRP	293,464	234,771	-	-	-	-	58,693	N/A (I.E. NON-MNDOT SELECTION OR NON-TH PROJECT)	0
323	8802-SHL-26	LOCAL STREETS	8802-SHL-26	2026	LOCAL	LOCAL 999, DISTRICTWIDE - LOCAL HSIP - 2026	0.0	OTHER	HSIP	1,062,250	956,025	-	-	-	-	106,225	N/A (I.E. NON-MNDOT SELECTION OR NON-TH PROJECT)	0
324	004-070-041	CSAH 21, CSAH 8	004-070-041	2026	BELTRAMI COUNTY	ON CSAH 21 AND CSAH 8, 6-INCH WET-REFLECTIVE EDGE LINES (CAPPED \$49,740)	11.1	STRIPING	HSIP	55,267	49,740	-	-	-	-	5,527	N/A (I.E. NON-MNDOT SELECTION OR NON-TH PROJECT)	0
325	004-615-023	CSAH 15	004-615-023AC	2026	BELTRAMI COUNTY	**AC**: CSAH 15 (IRVINE AVE) FROM TOWNHALL RD TO 0.1 MI N OF TURTLE RIVER CROSSING, BITUMINOUS RESURFACING (CAPPED \$1,250,000) (AC PAYBACK 1 OF 1)	5.0	BIT OVLY	STBGP	650,000	-	-	-	-	-	-	N/A (I.E. NON-MNDOT SELECTION OR NON-TH PROJECT)	0
326	0416-55	MN 197	0416-55LRA	2026	MNDOT	**RAISE**: MN 197, EB & WB, FROM 0.1 MI E OF HANNAH AVE TO 0.1 MI W OF GILLET DR IN BEMIDJI, FULL URBAN RECONSTRUCTION	0.8	NEW PAVE -CONC	FFM	2,000,000	1,600,000	-	-	-	-	400,000	URBAN PAVEMENT	80

2025-2028 MINNESOTA STATE TRANSPORTATION IMPROVEMENT PROGRAM (STIP)
(SORTED BY DISTRICT, YEAR, TRANSIT SP, RAIL SP, LOCAL STIP SP, MNDOT STIP SP, SETASIDE SP)

DISTRICT 2

SFY	STIP TOTAL	FHWA	AC	FTA	TH	BOND	OTHER
2025	84,285,572	39,521,776	650,000	207,750	32,091,568	-	7,529,707
2026	84,412,409	46,238,584	15,400,000	209,827	29,049,187	-	7,879,582
2027	77,085,326	23,805,794	2,400,000	211,925	31,343,206	-	6,324,401
2028	61,035,085	34,939,620	-	214,044	20,130,380	-	3,351,041

DISTRICT: 2

SEQ#	CHIMES PROJECT NUMBER	ROUTE SYSTEM	STIP PROJECT NUMBER (SP)	YEAR	AGENCY	TECHNICAL PROJECT DESCRIPTION	MILE	WORK TYPE	FUND TYPE	STIP TOTAL	FHWA	AC	FTA	TH	BOND	OTHER	PROJECT SELECTION CATEGORY	PROJECT SELECTION SCORE
327	045-602-023	CSAH 2	045-602-023	2026	MARSHALL COUNTY	CSAH 2 FROM CSAH 12 TO MN 219, MILL & OVERLAY (CAPPED \$1,250,000)	13.8	MILL & BIT OVLY	STBGP	1,800,000	1,250,000	-	-	-	-	550,000	N/A (I.E. NON-MNDOT SELECTION OR NON-TH PROJECT)	0
328	054-619-034	CSAH 19	054-619-034	2026	NORMAN COUNTY	**AC**:: CSAH 19, FROM MN 9 TO MN 32, MILL & OVERLAY (CAPPED \$1,870,000) (AC PROJECT, PAYBACK IN 2027)	11.1	MILL & BIT OVLY	STBGP	800,000	270,000	1,600,000	-	-	-	530,000	N/A (I.E. NON-MNDOT SELECTION OR NON-TH PROJECT)	0
329	060-090-005	REC TRAIL	060-090-005	2026	POLK COUNTY	FIT TRAIL EXPANSION - CALVARY CHURCH SEGMENT, IN FOSSTON (CAPPED \$280,000)	0.3	NEW TRAIL	STBGP-TA	350,000	280,000	-	-	-	-	70,000	N/A (I.E. NON-MNDOT SELECTION OR NON-TH PROJECT)	0
330	060-622-009	CSAH 22	060-622-009	2026	POLK COUNTY	**AC**:: CSAH 22 FROM TH 220 TO POLK/MARSHALL CO LINE, MILL & OVERLAY (CAPPED \$1,850,000) (AC PROJECT, PAYBACK IN 2027)	10.4	MILL & BIT OVLY	STBGP	1,700,000	1,050,000	800,000	-	-	-	650,000	N/A (I.E. NON-MNDOT SELECTION OR NON-TH PROJECT)	0
331	063-601-022	CSAH 1	063-601-022	2026	RED LAKE COUNTY	CSAH 1 FROM MCLEAN AVE IN RED LAKE FALLS TO US 59 IN PLUMMER, BITUMINOUS OVERLAY (CAPPED \$1,530,000)	13.5	BIT OVLY	STBGP	2,200,000	1,530,000	-	-	-	-	670,000	N/A (I.E. NON-MNDOT SELECTION OR NON-TH PROJECT)	0
332	088-072-004	LOCAL STREETS	088-072-004	2026	HUBBARD COUNTY	INSTALL 6-INCH EDGE LINES IN HUBBARD, BELTRAMI, CLEARWATER, LAKE OF THE WOODS, AND RED LAKE COUNTIES (HUBBARD CO LEAD) (CAPPED \$194,235)	0.0	STRIPING	HSIP	215,817	194,235	-	-	-	-	21,582	N/A (I.E. NON-MNDOT SELECTION OR NON-TH PROJECT)	0
333	105-090-009	LOCAL STREETS	105-090-009	2026	BEMIDJI	BEMIDJI 5TH STREET NW TRAIL, FROM PARK AVE NW IN BEMIDJI TO THE ROUNDABOUT AT JEFFERSON AVE & 5TH ST NW, CONSTRUCT A NEW TRAIL (CAPPED \$440,000)	0.9	NEW TRAIL	STBGP-TA	550,000	440,000	-	-	-	-	110,000	N/A (I.E. NON-MNDOT SELECTION OR NON-TH PROJECT)	0
334	119-113-008	MSAS 113	119-113-008	2026	EAST GRAND FORKS	IN GRAND FORKS AND EAST GRAND FORKS, MSAS 113, (1ST ST NE) REHAB THE POINT BRIDGE (MN BR #60506) (ND BR #0000GF02) OVER THE RED RIVER OF THE NORTH, INCLUDES MILL AND OVERLAY OF THE BRIDGE APPROACH ON 1ST ST SE IN EAST GRAND FORKS (CAPPED \$1,200,000)	0.0	BR REP	STBGP	1,800,000	1,200,000	-	-	-	-	600,000	N/A (I.E. NON-MNDOT SELECTION OR NON-TH PROJECT)	0
335	170-090-003	LOCAL STREETS	170-090-003	2026	THIEF RIVER FALLS	BARZEN MULTI-USE CONNECTION TRAIL IN THIEF RIVER FALLS (CAPPED \$300,000)	0.5	NEW TRAIL	STBGP-TA	375,000	300,000	-	-	-	-	75,000	N/A (I.E. NON-MNDOT SELECTION OR NON-TH PROJECT)	0
336	170-109-012	LOCAL STREETS	170-109-012	2026	PENNINGTON COUNTY	**PROTECT**:: IN THIEF RIVER FALLS ON 6TH ST, STORM SEWER IMPROVEMENT	0.8	STORM SEWER RPLC	PROTECT	575,000	400,000	-	-	-	-	175,000	N/A (I.E. NON-MNDOT SELECTION OR NON-TH PROJECT)	0
337	170-111-023	LOCAL STREETS	170-111-025AC2	2026	THIEF RIVER FALLS	**AC**CRP**:: IN THIEF RIVER FALLS, ON FIRST ST, FROM CPRR TO US 59 AND ON 13TH ST, FROM MAIN ST (MN 32) TO JCT MSAS 105/CSAH 17, MILL & OVERLAY AT BOTH LOCATIONS AND ON FIRST ST FROM CPRR TO US 59, CONSTRUCT TRAIL FOR PEDS AND BIKES (AC PAYBACK 2 OF 2) (CAPPED \$2,160,000)	0.0	PED RAMPS (ADA IMPROVEMENTS)	CRP	385,229	-	-	-	-	-	-	N/A (I.E. NON-MNDOT SELECTION OR NON-TH PROJECT)	0
338	0410-51	US 71	0410-51	2026	MNDOT	US 71 FROM CSAH 23/CSAH 21 IN TURTLE RIVER TO 625' S CSAH 29 IN TENSTRIKE, BITUMINOUS RECONSTRUCT	5.2	NEW PAVE - BIT	NHPP	9,700,000	7,897,740	-	-	1,802,260	-	-	NHS PAVEMENT	70
339	0416-55	MN 197	0416-55RA	2026	MNDOT	**RAISE**:: MN 197, EB & WB, FROM 0.1 MI E OF HANNAH AVE TO 0.1 MI W OF GILLET DR IN BEMIDJI, FULL URBAN RECONSTRUCTION	1.7	NEW PAVE -CONC	FFM	16,000,000	12,800,000	-	-	-	-	3,200,000	URBAN PAVEMENT	80

2025-2028 MINNESOTA STATE TRANSPORTATION IMPROVEMENT PROGRAM (STIP)
(SORTED BY DISTRICT, YEAR, TRANSIT SP, RAIL SP, LOCAL STIP SP, MNDOT STIP SP, SETASIDE SP)

DISTRICT 2

SFY	STIP TOTAL	FHWA	AC	FTA	TH	BOND	OTHER
2025	84,285,572	39,521,776	650,000	207,750	32,091,568	-	7,529,707
2026	84,412,409	46,238,584	15,400,000	209,827	29,049,187	-	7,879,582
2027	77,085,326	23,805,794	2,400,000	211,925	31,343,206	-	6,324,401
2028	61,035,085	34,939,620	-	214,044	20,130,380	-	3,351,041

DISTRICT: 2

SEQ#	CHIMES PROJECT NUMBER	ROUTE SYSTEM	STIP PROJECT NUMBER (SP)	YEAR	AGENCY	TECHNICAL PROJECT DESCRIPTION	MILE	WORK TYPE	FUND TYPE	STIP TOTAL	FHWA	AC	FTA	TH	BOND	OTHER	PROJECT SELECTION CATEGORY	PROJECT SELECTION SCORE
340	1118-22	MN 371	1118-22AC	2026	MNDOT	**AC**SEC164**: MN 371, FROM 0.1 MI N CSAH 40, S OF HACKENSACK TO 0.1 MI N CSAH 5, IN HACKENSACK, URBAN RECONSTRUCTION, ADA AND ROUNDABOUT AT THE INTERSECTION OF MN 371/CSAH 5, NEW CULVERT 11X09 AND LOCAL HSIP CONSTRUCTION ENGINEERING (DESIGNED BY DIST 2, FUNDED BY ATP 3 UNDER SP 1118-22M AND 1118-22MAC, \$8.0M) (PAYBACK 1 OF 1)	0.9	NEW PAVE - BIT	NA	-	-	-	-	-	-	-	URBAN PAVEMENT	65
341	2905-39	US 71	2905-39	2026	MNDOT	**BFP**: US 71, 0.1 MI N OF HAY CREEK DRIVE, REPLACE BOX CULVERT BRIDGE 8515 WITH NEW BRIDGE 29X05 OVER HAY CREEK	0.0	BR RPLC	BFP	2,900,000	2,279,760	-	-	520,240	-	100,000	NHS CULVERT	13
342	3107-46	MN 6	3107-46	2026	MNDOT	**BFP**: MN 6, 6.4 MI S OF MN 1, REPLACE BRIDGE 31001 WITH NEW BRIDGE 31036 AND APPROACHES OVER BIG FORK RIVER (DESIGNED BY DIST 2, FUNDED BY ATP 1 \$3,400,000 UNDER SP 3107-46M)	0.0	BR RPLC	NA	-	-	-	-	-	-	-	NON-NHS BRIDGE	80
343	3604-80	MN 11	3604-80AC	2026	MNDOT	**IJA PROTECT**AC**: MN 11 RAINY RIVER SLIDE DIVERSION FROM 1.0 MI S OF INDUS TO 2.0 MI S OF INDUS (IJA PROTECT GRANT FUNDS) (DESIGNED BY DIST 2, FUNDED BY ATP 1 \$3,200,000 UNDER SP 3604-80M AND 3604-80MAC) (AC PAYBACK 1 OF 1)	1.0	NEW PAVE - BIT	NA	-	-	-	-	-	-	-	N/A (I.E. NON-MNDOT SELECTION OR NON-TH PROJECT)	0
344	4507-60	US 75	4507-60	2026	MNDOT	**BFP**: ON US 75, REPLACE BOX CULVERT BRIDGE 3337 OVER A STREAM, 0.9 MI S OF ARGYLE	0.0	BR RPLC	BFP	1,200,000	977,040	-	-	222,960	-	-	NON-NHS CULVERT	56
345	4508-35	MN 89	4508-35	2026	MNDOT	**ELLE**: MN 89 FROM MN 219 TO MARSHALL/ROSEAU CO LINE, BITUMINOUS MILL & OVERLAY	16.5	MILL & BIT OVLY	SF	7,200,000	-	-	-	7,200,000	-	-	NON-NHS PAVEMENT	60
346	6001-77	US 28	6001-77	2026	EAST GRAND FORKS	US 28 IN EAST GRAND FORKS, FROM 0.3 MI W OF CO RD 17 TO CO RD 17, INSTALL NEW LIGHTING (2026 LPP) (LOCAL LEAD)	0.3	LIGHTING	SF	180,000	-	-	-	180,000	-	-	CATEGORICALLY EXEMPT	0
347	6302-14	US 59	6302-14	2026	MNDOT	**SECT164**: AT INTERSECTION US 59 AND MN 92 (BROOKS), AT INTERSECTION MN 92 AND POLK CSAH 2 (S OF GULLY) AND AT INTERSECTION MN 89 AND BELTRAMI CSAH 32 (S OF RED LAKE) MINOR REALIGNMENT OF APPROACHING INTERSECTING ROADS TO MITIGATE SKEWS (2026 HSIP)	0.0	BIT PROFILE CHANGE & REPAVE	HSIP	1,300,000	1,170,000	-	-	130,000	-	-	HSIP - GREATER MN	74
348	6304-15	MN 92	6304-15	2026	MNDOT	**BFP**: MN 92, 2.0 MI E OF MN 32, REPLACE BOX CULVERT BRIDGE 6829 OVER BADGER CREEK	0.2	BR RPLC	BFP	3,900,000	3,175,380	-	-	724,620	-	-	NON-NHS CULVERT	60
349	6801-19	MN 11	6801-19	2026	MNDOT	MN 11 FROM 7TH ST TO MN 32, IN GREENBUSH, URBAN RECONSTRUCT (ASSOCIATED SP 6801-19CRP)	0.4	NEW PAVE - BIT	NHPP	2,010,000	1,598,275	-	-	364,725	-	47,000	URBAN PAVEMENT	53
350	6801-19	MN 11	6801-19CRP	2026	MNDOT	**CRP**: MN 11 FROM 7TH ST TO MN 32, IN GREENBUSH, URBAN RECONSTRUCT (ASSOCIATED SP 6804-19)	0.4	NEW PAVE - BIT	CRP	490,000	398,958	-	-	91,042	-	-	URBAN PAVEMENT	53
351	6803-43	MN 11	6803-43	2026	MNDOT	**AC**: MN 11, FROM 0.6 MI W OF CSAH 28, (ROSEAU) TO 0.7 MI E OF CSAH 35 (WARROAD), BIT RECLAIM (AC PROJECT, PAYBACK IN 2027)	19.3	BIT RECLAIM	NHPP	9,300,000	5,156,660	13,000,000	-	4,143,340	-	-	NHS PAVEMENT	49
352	8802-CA-26	999	8802-CA-26	2026	MNDOT	DISTRICTWIDE SETASIDE - EXTERNAL CONSULTANTS - 2026	0.0	MISC AGREE	SF	2,600,000	-	-	-	2,600,000	-	-	CATEGORICALLY EXEMPT	0
353	8802-LPP-26	999	8802-LPP-26	2026	MNDOT	DISTRICTWIDE SETASIDE - LOCAL PARTNERSHIP PROGRAM - 2026	0.0	COOP CONST AGREE	SF	1,120,000	-	-	-	1,120,000	-	-	CATEGORICALLY EXEMPT	0
354	8802-PD-26	999	8802-PD-26	2026	MNDOT	DISTRICTWIDE SETASIDE - INTERNAL PROGRAM DELIVERY - 2026	0.0	MISC AGREE	SF	1,500,000	-	-	-	1,500,000	-	-	CATEGORICALLY EXEMPT	0
355	8802-PM-26	999	8802-PM-26	2026	MNDOT	DISTRICTWIDE SETASIDE - PREVENTIVE MAINTENANCE - 2026	0.0	OTHER	SF	2,500,000	-	-	-	2,500,000	-	-	CATEGORICALLY EXEMPT	0
356	8802-PRO-26	999	8802-PRO-26	2026	MNDOT	**PROTECT**: MNDOT RESILIENCY - 2026	0.0	MISC AGREE	PROTECT	1,000,000	800,000	-	-	200,000	-	-	CATEGORICALLY EXEMPT	0
357	8802-RW-26	999	8802-RW-26	2026	MNDOT	DISTRICTWIDE SETASIDE - RIGHT-OF-WAY - 2026	0.0	ROW PURCHASE	SF	800,000	-	-	-	800,000	-	-	CATEGORICALLY EXEMPT	0
358	8802-RX-26	999	8802-RX-26	2026	MNDOT	DISTRICTWIDE SETASIDE - BRIDGE AND ROAD CONSTRUCTION (BARC) - 2026	0.0	BARC	SF	2,200,000	-	-	-	2,200,000	-	-	CATEGORICALLY EXEMPT	0
359	8802-SA-26	999	8802-SA-26	2026	MNDOT	DISTRICTWIDE SETASIDE - SUPPLEMENTAL AGREEMENTS AND COST OVERRUNS - 2026	0.0	SUPP AGREE & COST OVERRUNS	SF	2,200,000	-	-	-	2,200,000	-	-	CATEGORICALLY EXEMPT	0
360	8802-SS-26	999	8802-SS-26	2026	MNDOT	DISTRICTWIDE SETASIDE - SYSTEM SUPPORT - 2026	0.0	MISC AGREE	SF	200,000	-	-	-	200,000	-	-	CATEGORICALLY EXEMPT	0

2025-2028 MINNESOTA STATE TRANSPORTATION IMPROVEMENT PROGRAM (STIP)
(SORTED BY DISTRICT, YEAR, TRANSIT SP, RAIL SP, LOCAL STIP SP, MNDOT STIP SP, SETASIDE SP)

DISTRICT 2

SFY	STIP TOTAL	FHWA	AC	FTA	TH	BOND	OTHER
2025	84,285,572	39,521,776	650,000	207,750	32,091,568	-	7,529,707
2026	84,412,409	46,238,584	15,400,000	209,827	29,049,187	-	7,879,582
2027	77,085,326	23,805,794	2,400,000	211,925	31,343,206	-	6,324,401
2028	61,035,085	34,939,620	-	214,044	20,130,380	-	3,351,041

DISTRICT: 2

SEQ#	CHIMES PROJECT NUMBER	ROUTE SYSTEM	STIP PROJECT NUMBER (SP)	YEAR	AGENCY	TECHNICAL PROJECT DESCRIPTION	MILE	WORK TYPE	FUND TYPE	STIP TOTAL	FHWA	AC	FTA	TH	BOND	OTHER	PROJECT SELECTION CATEGORY	PROJECT SELECTION SCORE
361	TRF-0018-27A	TRANSIT	TRF-0018-27A	2027	EAST GRAND FORKS	SECT 5307: EAST GRAND FORKS FIXED ROUTE TRANSIT OPERATING ASSISTANCE	0.0	TRANSIT OPERATIONS	FTA	530,450	-	-	211,925	-	-	318,525	N/A (I.E. NON-MNDOT SELECTION OR NON-TH PROJECT)	0
362	TRF-0018-27B	TRANSIT	TRF-0018-27B	2027	EAST GRAND FORKS	EAST GRAND FORKS DAR TRANSIT OPERATING ASSISTANCE	0.0	TRANSIT OPERATIONS	LF	211,543	-	-	-	-	-	211,543	N/A (I.E. NON-MNDOT SELECTION OR NON-TH PROJECT)	0
363	TRS-0018-27A	TRANSIT	TRS-0018-27A	2027	EAST GRAND FORKS	CITY OF EAST GRAND FORKS PURCHASE ONE (1) CLASS 400 LF REPLACEMENT GAS BUS	0.0	TRANSIT VEH PURCHASE	STBGP	320,000	256,000	-	-	-	-	64,000	N/A (I.E. NON-MNDOT SELECTION OR NON-TH PROJECT)	0
364	45-00112	RR	45-00112	2027	MNDOT	BNSF RR, REPLACE ANTIQUATED SIGNAL SYSTEM WITH NEW FLASHING LIGHTS, GATES AND CONSTANT WARNING CIRCUITRY AT M19, 3RD ST, STEPHEN, MARSHALL COUNTY.	0.0	R.R X-ING IMPROVEMENTS	RRS	400,000	200,000	-	-	-	-	200,000	RAILWAY-HIGHWAY CROSSINGS PROGRAM	7
365	45-00113	CSAH 28	45-00113	2027	MNDOT	SOO RR, REPLACE EXISTING SIGNAL SYSTEM WITH NEW FLASHING LIGHTS, GATES AND CONSTANT WARNING CIRCUITRY AT CSAH 28, MINNESOTA AVE, NEWFOLDEN, MARSHALL COUNTY.	0.0	R.R X-ING IMPROVEMENTS	RRS	325,000	5,000	-	-	-	-	320,000	RAILWAY-HIGHWAY CROSSINGS PROGRAM	7
366	68-00119	CSAH 13	68-00119	2027	MNDOT	CN RR, REPLACE ANTIQUATED SIGNAL SYSTEM WITH NEW FLASHING LIGHTS, GATES AND CONSTANT WARNING CIRCUITRY AT CSAH 13, WARROAD, ROSEAU COUNTY.	0.0	R.R X-ING IMPROVEMENTS	RRS	500,000	450,000	-	-	-	-	50,000	RAILWAY-HIGHWAY CROSSINGS PROGRAM	13
367	8802-CRPL-27	LOCAL STREETS	8802-CRPL-27	2027	LOCAL	**CRP**: LOCAL CARBON REDUCTION - 2027	0.0	MISC AGREE	CRP	485,000	388,000	-	-	-	-	97,000	N/A (I.E. NON-MNDOT SELECTION OR NON-TH PROJECT)	0
368	8802-LOCAL-27	LOCAL STREETS	8802-LOCAL-27	2027	LOCAL	DISTRICTWIDE - LOCAL RESURFACING PROJECT, CITY - 2027	0.0	BIT OVLY	STBGP	1,250,000	1,000,000	-	-	-	-	250,000	N/A (I.E. NON-MNDOT SELECTION OR NON-TH PROJECT)	0
369	8802-PROL-27	LOCAL STREETS	8802-PROL-27	2027	LOCAL	**PROTECT**: LOCAL RESILIENCY - 2027	0.0	MISC AGREE	PROTECT	375,000	300,000	-	-	-	-	75,000	N/A (I.E. NON-MNDOT SELECTION OR NON-TH PROJECT)	0
370	8802-SHL-27	LOCAL STREETS	8802-SHL-27	2027	LOCAL	LOCAL 999, DISTRICTWIDE - LOCAL HSIP - 2027	0.0	OTHER	HSIP	1,333,333	1,200,000	-	-	-	-	133,333	N/A (I.E. NON-MNDOT SELECTION OR NON-TH PROJECT)	0
371	004-632-027	CSAH 32	004-632-027	2027	BELTRAMI COUNTY	**AC**: CSAH 32, FROM WEST COUNTY LINE TO TH 89, RESURFACING (CAPPED \$2,700,000) (AC PROJECT, PAYBACK IN 2028)	10.6	BIT OVLY	STBGP	1,250,000	300,000	2,400,000	-	-	-	950,000	N/A (I.E. NON-MNDOT SELECTION OR NON-TH PROJECT)	0
372	039-614-009	CSAH 14	039-614-009	2027	LAKE OF THE WOODS COUNTY	CSAH 14, REPLACE BRIDGE 93611 OVER WINTER ROAD RIVER (CAPPED \$1,140,000)	0.0	BR RPLC	BROS	1,425,000	1,140,000	-	-	-	-	285,000	N/A (I.E. NON-MNDOT SELECTION OR NON-TH PROJECT)	0
373	054-619-034	CSAH 19	054-619-034AC	2027	NORMAN COUNTY	**AC**: CSAH 19, FROM MN 9 TO MN 32, MILL & OVERLAY (CAPPED \$1,870,000) (AC PAYBACK 1 OF 1)	11.1	MILL & BIT OVLY	STBGP	1,600,000	-	-	-	-	-	-	N/A (I.E. NON-MNDOT SELECTION OR NON-TH PROJECT)	0
374	060-622-009	CSAH 22	060-622-009AC	2027	POLK COUNTY	**AC**: CSAH 22 FROM TH 220 TO POLK/MARSHALL CO LINE, MILL & OVERLAY (CAPPED \$1,850,000) (AC PAYBACK 1 OF 1)	10.4	MILL & BIT OVLY	STBGP	800,000	-	-	-	-	-	-	N/A (I.E. NON-MNDOT SELECTION OR NON-TH PROJECT)	0

2025-2028 MINNESOTA STATE TRANSPORTATION IMPROVEMENT PROGRAM (STIP)
(SORTED BY DISTRICT, YEAR, TRANSIT SP, RAIL SP, LOCAL STIP SP, MNDOT STIP SP, SETASIDE SP)

DISTRICT 2

SFY	STIP TOTAL	FHWA	AC	FTA	TH	BOND	OTHER
2025	84,285,572	39,521,776	650,000	207,750	32,091,568	-	7,529,707
2026	84,412,409	46,238,584	15,400,000	209,827	29,049,187	-	7,879,582
2027	77,085,326	23,805,794	2,400,000	211,925	31,343,206	-	6,324,401
2028	61,035,085	34,939,620	-	214,044	20,130,380	-	3,351,041

DISTRICT: 2

SEQ#	CHIMES PROJECT NUMBER	ROUTE SYSTEM	STIP PROJECT NUMBER (SP)	YEAR	AGENCY	TECHNICAL PROJECT DESCRIPTION	MILE	WORK TYPE	FUND TYPE	STIP TOTAL	FHWA	AC	FTA	TH	BOND	OTHER	PROJECT SELECTION CATEGORY	PROJECT SELECTION SCORE
375	115-115-011	LOCAL STREETS	115-115-011	2027	CROOKSTON	IN CROOKSTON ON S MAIN STREET (MSAS 115) FROM ROBERT ST TO LORING ST, SIDEWALK REHAB AND ADA COMPLIANCE (TIED TO 115-144-009) AND PED/BIKE IMPROVEMENTS (ASSOCIATED SP 115-115-012) (STP CAPPED \$600,000) (TAP CAPPED \$560,000)	0.1	PED RAMPS (ADA IMPROVEMENTS)	STBGP	830,000	600,000	-	-	-	-	230,000	N/A (I.E. NON-MNDOT SELECTION OR NON-TH PROJECT)	0
376	115-115-011	LOCAL STREETS	115-115-012	2027	CROOKSTON	IN CROOKSTON, ON S MAIN ST (MSAS 115) FROM N END BR 60011 TO ROBERT ST, PED/BIKE IMPROVEMENTS (CAPPED \$560,000) (ASSOCIATED TO SP 115-115-011)	0.3	PED RAMPS (ADA IMPROVEMENTS)	STBGP-TA	700,000	560,000	-	-	-	-	140,000	N/A (I.E. NON-MNDOT SELECTION OR NON-TH PROJECT)	0
377	115-144-009	LOCAL STREETS	115-144-009	2027	CROOKSTON	IN CROOKSTON ON S BROADWAY ST (MSAS 144) FROM ROBERT ST TO HOUSTON AVE, SIDEWALK REHAB AND ADA COMPLIANCE (TIED TO 115-115-011) AND PED/BIKE IMPROVEMENT (ASSOCIATED SP 115-144-010) (STP CAPPED \$600,000) (TAP CAPPED \$560,000)	0.2	PED RAMPS (ADA IMPROVEMENTS)	STBGP	830,000	600,000	-	-	-	-	230,000	N/A (I.E. NON-MNDOT SELECTION OR NON-TH PROJECT)	0
378	115-144-009	LOCAL STREETS	115-144-010	2027	CROOKSTON	IN CROOKSTON, ON S BROADWAY (MSAS 144) FROM N END OF BR 6705 TO ROBERT ST, PED/BIKE IMPROVEMENTS (CAPPED \$560,000) (ASSOCIATED TO SP 115-144-009)	0.3	PED RAMPS (ADA IMPROVEMENTS)	STBGP-TA	700,000	560,000	-	-	-	-	140,000	N/A (I.E. NON-MNDOT SELECTION OR NON-TH PROJECT)	0
379	2908-31	MN 200	2908-31	2027	MNDOT	MN 200, FROM CSAH 39 TO MN 371, BITUMINOUS RECLAMATION (DESIGNED BY DIST 2 AND FUNDED BY ATP 2 AND ATP 3, PRIME SP 2908-31, ATP 2 \$11,600,000; NON-PRIME SP 1112-12, ATP 3 \$1,100,000) (ASSOCIATED SP 1112-12)	8.2	BIT RECLAM	STBGP	10,800,000	8,687,514	-	-	1,982,486	-	130,000	NON-NHS PAVEMENT	51
380	2908-31	MN 200	2908-315	2027	MNDOT	MN 200, FROM CSAH 39 TO MN 371, PAVE SHOULDERS, ADD RUMBLE STRIPS AND CLEAR ZONE MAINTENANCE (ASSOCIATED SP 1112-12S)	8.2	PAVE SHOULDER	HSIP	800,000	720,000	-	-	80,000	-	-	HSIP - GREATER MN	51
381	6002-76	US 2	6002-76	2027	MNDOT	US 2, EB AND WB, ADA SIDEWALK IMPROVEMENTS FROM 275' E OF FRONT ST N TO THE WEST END OF BRIDGE 60003 IN CROOKSTON (ASSOCIATED SP 6002-76CRP)	1.4	PED RAMPS (ADA IMPROVEMENTS)	NHPP	9,810,000	6,440,322	-	-	1,469,678	-	1,900,000	STANDALONE BICYCLE/PEDS TRIAN	50
382	6002-76	US 2	6002-76CRP	2027	MNDOT	**CRP** US 2, EB AND WB, ADA SIDEWALK IMPROVEMENTS FROM 275' E OF FRONT ST N TO THE WEST END OF BRIDGE 60003 IN CROOKSTON (ASSOCIATED SP 6002-76)	1.4	PED RAMPS (ADA IMPROVEMENTS)	CRP	490,000	398,958	-	-	91,042	-	-	STANDALONE BICYCLE/PEDS TRIAN	50
383	6005-74	US 2	6005-74	2027	MNDOT	US 2, EB & WB FROM W FOSSTON LIMITS TO E FOSSTON LIMITS, BITUMINOUS MILL & OVERLAY WITH SIDEWALK ACCESSIBILITY IMPROVEMENTS	1.6	NEW PAVE - BIT	SF	7,300,000	-	-	-	6,700,000	-	600,000	URBAN PAVEMENT	73
384	6005-77	US 2	6005-77	2027	MNDOT	US 2 AT US 59, CONSTRUCT AN INSPECTION BUILDING AT ERSKINE WEIGH STATION (DISTRICT C FUNDS)	0.0	WEIGH STATION	SF	2,200,000	-	-	-	2,200,000	-	-	WEIGH STATION CAPITAL IMPROVEMENT	99
385	6005-78	US 2	6005-78	2027	MNDOT	US 2 AT US 59, INSTALL FULL LENGTH 3 PLATFORM TRUCK SCALE AT ERSKINE WEIGH STATION (DISTRICT C FUNDS)	0.0	WEIGH STATION	SF	800,000	-	-	-	800,000	-	-	WEIGH STATION CAPITAL IMPROVEMENT	71
386	6803-43	MN 11	6803-43AC	2027	MNDOT	**AC** MN 11, FROM 0.6 MI W OF CSAH 28, (ROSEAU) TO 0.7 MI E OF CSAH 35 (WARROAD), BIT RECLAM (AC PAYBACK 1 OF 1)	19.3	BIT RECLAM	NHPP	13,000,000	-	-	-	-	-	-	NHS PAVEMENT	49
387	6803-50	MN 11	6803-50	2027	MNDOT	MN 11, IN WARROAD, LANDSCAPING, TREES, SHRUBS AND PERENNIALS FROM W OF MN 313 TO E OF CSAH 5	1.9	LANDSCAPING	SF	220,000	-	-	-	220,000	-	-	CATEGORICALLY EXEMPT	0
388	6803-52	MN 11	6803-52	2027	MNDOT	MN 11, IN WARROAD FROM ELK ST TO WARROAD RIVER BR, URBAN RECONSTRUCT, ADA IMPROVEMENTS & ROUNDABOUT AT MN11/LAKE ST INTERSECTION (INCLUDED 0.05 MI IN CS 6804)	0.3	NEW PAVE - BIT	SF	2,900,000	-	-	-	2,900,000	-	-	URBAN PAVEMENT	48
389	6806-31	MN 89	6806-31	2027	MNDOT	**ELLE** MN 89 FROM MARSHALL/ROSEAU CO LINE TO N LIMITS OF WANNASKA, BITUMINOUS MILL AND OVERLAY	8.3	MILL & BIT OVLY	SF	2,700,000	-	-	-	2,700,000	-	-	NON-NHS PAVEMENT	60
390	8802-CA-27	999	8802-CA-27	2027	MNDOT	DISTRICTWIDE SETASIDE - EXTERNAL CONSULTANTS - 2027	0.0	MISC AGREE	SF	2,600,000	-	-	-	2,600,000	-	-	CATEGORICALLY EXEMPT	0

2025-2028 MINNESOTA STATE TRANSPORTATION IMPROVEMENT PROGRAM (STIP)
(SORTED BY DISTRICT, YEAR, TRANSIT SP, RAIL SP, LOCAL STIP SP, MNDOT STIP SP, SETASIDE SP)

DISTRICT 2

SFY	STIP TOTAL	FHWA	AC	FTA	TH	BOND	OTHER
2025	84,285,572	39,521,776	650,000	207,750	32,091,568	-	7,529,707
2026	84,412,409	46,238,584	15,400,000	209,827	29,049,187	-	7,879,582
2027	77,085,326	23,805,794	2,400,000	211,925	31,343,206	-	6,324,401
2028	61,035,085	34,939,620	-	214,044	20,130,380	-	3,351,041

DISTRICT: 2

SEQ#	CHIMES PROJECT NUMBER	ROUTE SYSTEM	STIP PROJECT NUMBER (SP)	YEAR	AGENCY	TECHNICAL PROJECT DESCRIPTION	MILE	WORK TYPE	FUND TYPE	STIP TOTAL	FHWA	AC	FTA	TH	BOND	OTHER	PROJECT SELECTION CATEGORY	PROJECT SELECTION SCORE
391	8802-LPP-27	999	8802-LPP-27	2027	MNDOT	DISTRICTWIDE SETASIDE - LOCAL PARTNERSHIP PROGRAM - 2027	0.0	COOP CONST AGREE	SF	1,200,000	-	-	-	1,200,000	-	-	CATEGORICALLY EXEMPT	0
392	8802-PD-27	999	8802-PD-27	2027	MNDOT	DISTRICTWIDE SETASIDE - INTERNAL PROGRAM DELIVERY - 2027	0.0	MISC AGREE	SF	1,500,000	-	-	-	1,500,000	-	-	CATEGORICALLY EXEMPT	0
393	8802-PM-27	999	8802-PM-27	2027	MNDOT	DISTRICTWIDE SETASIDE - PREVENTIVE MAINTENANCE - 2027	0.0	OTHER	SF	2,000,000	-	-	-	2,000,000	-	-	CATEGORICALLY EXEMPT	0
394	8802-RW-27	999	8802-RW-27	2027	MNDOT	DISTRICTWIDE SETASIDE - RIGHT-OF-WAY - 2027	0.0	ROW PURCHASE	SF	500,000	-	-	-	500,000	-	-	CATEGORICALLY EXEMPT	0
395	8802-RX-27	999	8802-RX-27	2027	MNDOT	DISTRICTWIDE SETASIDE - BRIDGE AND ROAD CONSTRUCTION (BARC) - 2027	0.0	BARC	SF	2,300,000	-	-	-	2,300,000	-	-	CATEGORICALLY EXEMPT	0
396	8802-SA-27	999	8802-SA-27	2027	MNDOT	DISTRICTWIDE SETASIDE - SUPPLEMENTAL AGREEMENTS AND COST OVERRUNS - 2027	0.0	SUPP AGREE & COST OVERRUNS	SF	1,900,000	-	-	-	1,900,000	-	-	CATEGORICALLY EXEMPT	0
397	8802-SS-27	999	8802-SS-27	2027	MNDOT	DISTRICTWIDE SETASIDE - SYSTEM SUPPORT - 2027	0.0	MISC AGREE	SF	200,000	-	-	-	200,000	-	-	CATEGORICALLY EXEMPT	0
398	TRF-0018-28A	TRANSIT	TRF-0018-28A	2028	EAST GRAND FORKS	EAST GRAND FORKS DAR TRANSIT OPERATING ASSISTANCE	0.0	TRANSIT OPERATIONS	LF	217,889	-	-	-	-	-	217,889	N/A (I.E. NON-MNDOT SELECTION OR NON-TH PROJECT)	0
399	TRF-0018-28B	TRANSIT	TRF-0018-28B	2028	EAST GRAND FORKS	SECT 5307: EAST GRAND FORKS FIXED ROUTE TRANSIT OPERATING ASSISTANCE	0.0	TRANSIT OPERATIONS	FTA	546,363	-	-	214,044	-	-	332,319	N/A (I.E. NON-MNDOT SELECTION OR NON-TH PROJECT)	0
400	8802-CRPL-28	LOCAL STREETS	8802-CRPL-28	2028	LOCAL	**CRP**: LOCAL CARBON REDUCTION - 2028	0.0	MISC AGREE	CRP	462,500	370,000	-	-	-	-	92,500	N/A (I.E. NON-MNDOT SELECTION OR NON-TH PROJECT)	0
401	8802-EN-28	LOCAL STREETS	8802-EN-28	2028	LOCAL	DISTRICTWIDE SETASIDE - ENHANCEMENT - 2028	0.0	MISC AGREE	STBGP-TA	332,000	265,600	-	-	-	-	66,400	N/A (I.E. NON-MNDOT SELECTION OR NON-TH PROJECT)	0
402	8802-LOCAL-28	LOCAL STREETS	8802-LOCAL-28	2028	LOCAL	DISTRICTWIDE - LOCAL RESURFACING PROJECT, COUNTY - 2028	0.0	BIT OVLY	STBGP	500,000	400,000	-	-	-	-	100,000	N/A (I.E. NON-MNDOT SELECTION OR NON-TH PROJECT)	0
403	8802-PROL-28	LOCAL STREETS	8802-PROL-28	2028	LOCAL	**PROTECT**: LOCAL RESILIENCY - 2028	0.0	MISC AGREE	PROTECT	300,000	240,000	-	-	-	-	60,000	N/A (I.E. NON-MNDOT SELECTION OR NON-TH PROJECT)	0
404	8802-SHL-28	LOCAL STREETS	8802-SHL-28	2028	LOCAL	LOCAL 999, DISTRICTWIDE - LOCAL HSIP - 2028	0.0	OTHER	HSIP	1,333,333	1,200,000	-	-	-	-	133,333	N/A (I.E. NON-MNDOT SELECTION OR NON-TH PROJECT)	0
405	004-632-027	CSAH 32	004-632-027AC	2028	BELTRAMI COUNTY	**AC**: CSAH 32, FROM WEST COUNTY LINE TO TH 89, RESURFACING (CAPPED \$2,700,000) (AC PAYBACK 1 OF 1)	10.6	BIT OVLY	STBGP	2,400,000	-	-	-	-	-	-	N/A (I.E. NON-MNDOT SELECTION OR NON-TH PROJECT)	0
406	035-604-032	CSAH 4	035-604-032	2028	KITTSON COUNTY	CSAH 4, FROM 5.0 MI E & 3.4 MI N OF LANCASTER TO CSAH 25, BITUMINOUS RECLAIM (CAPPED \$1,500,000)	10.9	BIT RECLAIM	STBGP	2,200,000	1,500,000	-	-	-	-	700,000	N/A (I.E. NON-MNDOT SELECTION OR NON-TH PROJECT)	0
407	060-090-007	LOCAL STREETS	060-090-007	2028	POLK COUNTY	IN FOSSTON, FIT TRAIL EXPANSION - PHASE 2 (CAPPED \$349,600)	0.3	NEW TRAIL	STBGP-TA	437,000	349,600	-	-	-	-	87,400	N/A (I.E. NON-MNDOT SELECTION OR NON-TH PROJECT)	0

2025-2028 MINNESOTA STATE TRANSPORTATION IMPROVEMENT PROGRAM (STIP)
(SORTED BY DISTRICT, YEAR, TRANSIT SP, RAIL SP, LOCAL STIP SP, MNDOT STIP SP, SETASIDE SP)

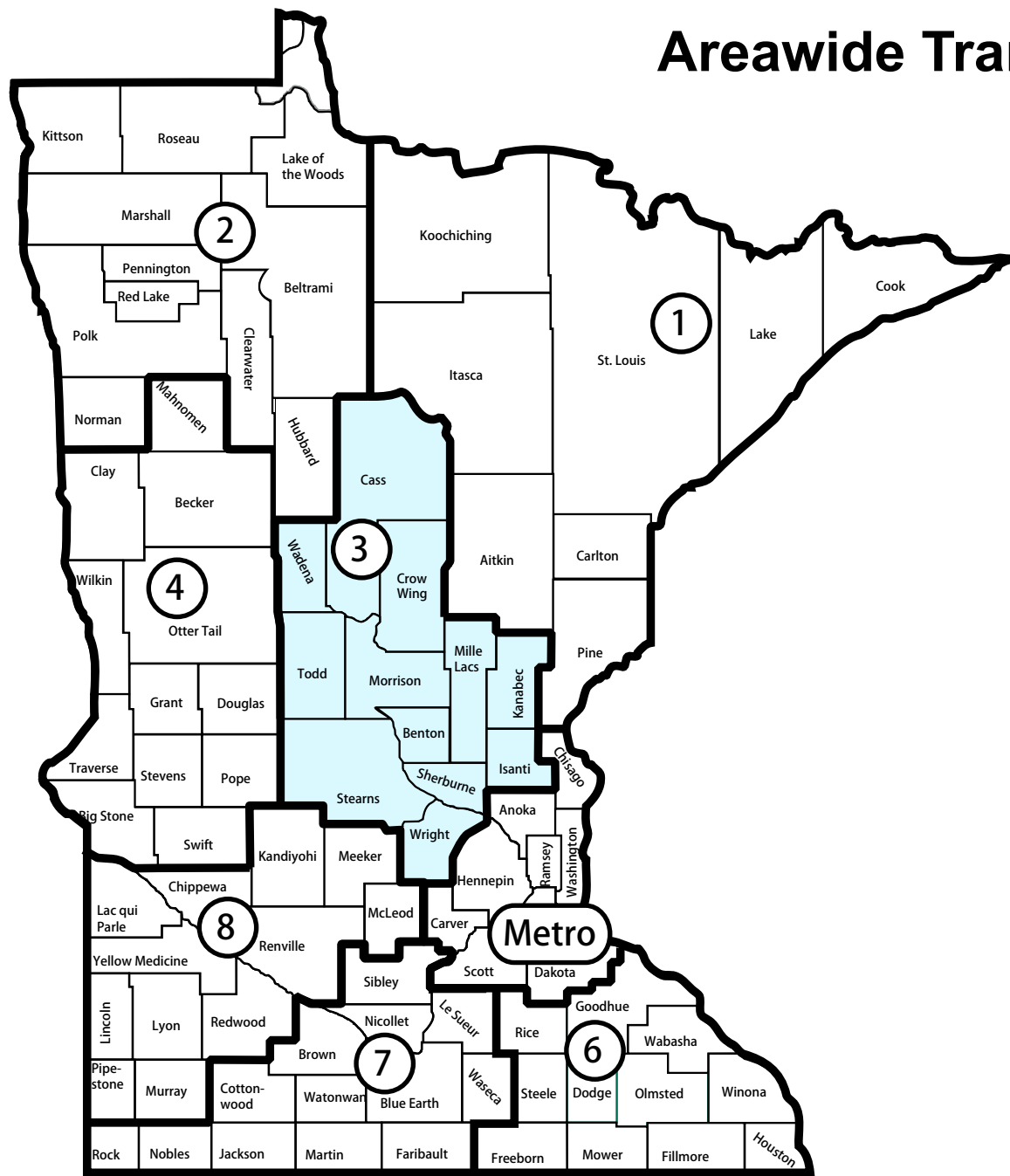
DISTRICT 2

SFY	STIP TOTAL	FHWA	AC	FTA	TH	BOND	OTHER
2025	84,285,572	39,521,776	650,000	207,750	32,091,568	-	7,529,707
2026	84,412,409	46,238,584	15,400,000	209,827	29,049,187	-	7,879,582
2027	77,085,326	23,805,794	2,400,000	211,925	31,343,206	-	6,324,401
2028	61,035,085	34,939,620	-	214,044	20,130,380	-	3,351,041

DISTRICT: 2

SEQ#	CHIMES PROJECT NUMBER	ROUTE SYSTEM	STIP PROJECT NUMBER (SP)	YEAR	AGENCY	TECHNICAL PROJECT DESCRIPTION	MILE	WORK TYPE	FUND TYPE	STIP TOTAL	FHWA	AC	FTA	TH	BOND	OTHER	PROJECT SELECTION CATEGORY	PROJECT SELECTION SCORE
408	105-090-010	LOCAL STREETS	105-090-010	2028	BELTRAMI COUNTY	IN BEMIDJI, 15TH STREET NW TRAIL EXTENSION PROJECT FROM NORTON AVE TO IRVINE AVE (CAPPED \$244,800)	0.4	NEW TRAIL	STBGP-TA	306,000	244,800	-	-	-	-	61,200	N/A (I.E. NON-MNDOT SELECTION OR NON-TH PROJECT)	0
409	0410-53	MN 72, US 71	0410-53	2028	MNDOT	**LTPPS**: US 71, FROM 625' SOUTH OF BELTRAMI CSAH 29 IN TENSTRIKE TO MN 72 IN BLACKDUCK & ON MN 72 FROM US 71 TO 1.0 MI NORTH OF US 71 IN BLACKDUCK, BITUMINOUS RECLAIM	9.5	BIT RECLAM	NHPP	9,600,000	7,816,320	-	-	1,783,680	-	-	NHS PAVEMENT	70
410	3506-27	US 59	3506-27	2028	MNDOT	US 59, FROM E LIMITS LAKE BRONSON TO TH 175, BITUMINOUS RECLAMATION AND URBAN INFRASTRUCTURE REPLACEMENT	4.0	BIT RECLAM	STBGP	2,800,000	2,279,760	-	-	520,240	-	-	NON-NHS PAVEMENT	55
411	3607-20	MN 46	3607-20	2028	MNDOT	MN 46, FROM CSAH 40 (CATHLEEN ST) TO MN 1 IN NORTHOME AND ON MN 1 FROM N JCT US 71 TO MN 46 IN NORTHOME, URBAN RECONSTRUCT (DESIGNED BY DIST 2, FUNDED BY ATP 1 \$2,900,000 UNDER 3607-20M)	0.6	NEW PAVE - BIT	NA	-	-	-	-	-	-	-	NON-NHS PAVEMENT	84
412	3901-44	MN 11	3901-44	2028	MNDOT	MN 11, FROM 0.67 MI W OF CSAH 2 IN WILLIAMS TO JUST EAST OF CR 61 E OF WILLIAMS, BIT RECLAIM AND RECONSTRUCT	1.8	BIT RECLAM	STBGP	3,200,000	2,605,440	-	-	594,560	-	-	NHS PAVEMENT	73
413	6804-28	MN 11	6804-28	2028	MNDOT	**LTPPS**: MN 11 FROM CSAH 5 IN WARROAD TO ROSEAU/LAKE OF THE WOODS CO LINE IN ROOSEVELT, BITUMINOUS RECLAIM AND SHOULDER WIDENING, INCLUDES REPLACING BOX CULVERT BR 8825 OVER A STREAM 6.6 MI SE OF WARROAD, BR 8826 OVER A STREAM 9.0 MI SE OF WARROAD, AND BR 8827 OVER WILLOW CREEK 11.2 MI SE OF WARROAD	12.3	BIT RECLAM	NHPP	16,200,000	13,190,000	-	-	3,010,000	-	-	NHS PAVEMENT	69
414	6806-33	MN 89	6806-33	2028	MNDOT	**FLEX(26)**: MN 89 FROM 200' S 7TH ST TO TH 11 IN ROSEAU, URBAN RECONSTRUCT (ASSOCIATED SP 6806-33CRP)	0.7	NEW PAVE - BIT	STBGP	6,260,000	3,875,592	-	-	884,408	-	1,500,000	URBAN PAVEMENT	40
415	6806-33	MN 89	6806-33CRP	2028	MNDOT	**CRP**FLEX(26)**: MN 89 FROM 200' S 7TH ST TO TH 11 IN ROSEAU, URBAN RECONSTRUCT (ASSOCIATED SP 6806-33)	0.7	NEW PAVE - BIT	CRP	740,000	602,508	-	-	137,492	-	-	URBAN PAVEMENT	40
416	8802-CA-28	999	8802-CA-28	2028	MNDOT	DISTRICTWIDE SETASIDE - EXTERNAL CONSULTANTS - 2028	0.0	MISC AGREE	SF	2,600,000	-	-	-	2,600,000	-	-	CATEGORICALLY EXEMPT	0
417	8802-LPP-28	999	8802-LPP-28	2028	MNDOT	DISTRICTWIDE SETASIDE - LOCAL PARTNERSHIP PROGRAM - 2028	0.0	COOP CONST AGREE	SF	1,200,000	-	-	-	1,200,000	-	-	CATEGORICALLY EXEMPT	0
418	8802-PD-28	999	8802-PD-28	2028	MNDOT	DISTRICTWIDE SETASIDE - INTERNAL PROGRAM DELIVERY - 2028	0.0	MISC AGREE	SF	1,500,000	-	-	-	1,500,000	-	-	CATEGORICALLY EXEMPT	0
419	8802-PM-28	999	8802-PM-28	2028	MNDOT	DISTRICTWIDE SETASIDE - PREVENTIVE MAINTENANCE - 2028	0.0	OTHER	SF	2,500,000	-	-	-	2,500,000	-	-	CATEGORICALLY EXEMPT	0
420	8802-RW-28	999	8802-RW-28	2028	MNDOT	DISTRICTWIDE SETASIDE - RIGHT-OF-WAY - 2028	0.0	ROW PURCHASE	SF	500,000	-	-	-	500,000	-	-	CATEGORICALLY EXEMPT	0
421	8802-RX-28	999	8802-RX-28	2028	MNDOT	DISTRICTWIDE SETASIDE - BRIDGE AND ROAD CONSTRUCTION (BARC) - 2028	0.0	BARC	SF	2,500,000	-	-	-	2,500,000	-	-	CATEGORICALLY EXEMPT	0
422	8802-SA-28	999	8802-SA-28	2028	MNDOT	DISTRICTWIDE SETASIDE - SUPPLEMENTAL AGREEMENTS AND COST OVERRUNS - 2028	0.0	SUPP AGREE & COST OVERRUNS	SF	2,200,000	-	-	-	2,200,000	-	-	CATEGORICALLY EXEMPT	0
423	8802-SS-28	999	8802-SS-28	2028	MNDOT	DISTRICTWIDE SETASIDE - SYSTEM SUPPORT - 2028	0.0	MISC AGREE	SF	200,000	-	-	-	200,000	-	-	CATEGORICALLY EXEMPT	0

Areawide Transportation Partnership (ATP) Boundaries



DISTRICT 3

Mike Ginnaty
Transportation District Engineer
Mike.Ginnaty@state.mn.us
(320) 293-8548

7694 Industrial Park Road
Baxter, Minnesota 56425-8096
General Information: (218) 828-5700
(800)-657-3971

2025-2028 MINNESOTA STATE TRANSPORTATION IMPROVEMENT PROGRAM (STIP)
(SORTED BY DISTRICT, YEAR, TRANSIT SP, RAIL SP, LOCAL STIP SP, MNDOT STIP SP, SETASIDE SP)

DISTRICT 3

SFY	STIP TOTAL	FHWA	AC	FTA	TH	BOND	OTHER
2025	303,513,156	104,272,488	22,813,797	3,025,710	42,244,329	47,100,000	90,937,681
2026	308,736,839	156,194,419	16,626,905	1,828,000	53,479,146	-	77,375,832
2027	195,396,875	95,112,752	682,152	2,084,800	51,217,774	-	30,552,075
2028	215,064,941	64,691,311	1,616,940	2,552,800	43,749,127	45,000,000	47,132,144

DISTRICT: 3

SEQ#	CHIMES PROJECT NUMBER	ROUTE SYSTEM	STIP PROJECT NUMBER (SP)	YEAR	AGENCY	TECHNICAL PROJECT DESCRIPTION	MILE	WORK TYPE	FUND TYPE	STIP TOTAL	FHWA	AC	FTA	TH	BOND	OTHER	PROJECT SELECTION CATEGORY	PROJECT SELECTION SCORE
424	TRF-0048-25A	TRANSIT	TRF-0048-25A	2025	SAINT CLOUD	SECTS307: ST CLOUD MTC; OPERATING ASSISTANCE	0.0	TRANSIT OPERATIONS	FTA	12,127,500	-	-	1,500,000	-	-	10,627,500	CATEGORICAL Y EXEMPT	0
425	TRF-0048-25B	TRANSIT	TRF-0048-25B	2025	SAINT CLOUD	ST CLOUD MTC; PARATRANSIT OPERATING	0.0	TRANSIT OPERATIONS	LF	6,063,750	-	-	-	-	-	6,063,750	CATEGORICAL Y EXEMPT	0
426	TRF-0048-25C	TRANSIT	TRF-0048-25C	2025	SAINT CLOUD	ST CLOUD MTC; NORTHSTAR COMMUTER OPERATING	0.0	TRANSIT OPERATIONS	LF	1,486,250	-	-	-	-	-	1,486,250	CATEGORICAL Y EXEMPT	0
427	TRF-0048-25D	TRANSIT	TRF-0048-25D	2025	SAINT CLOUD	SECTS307: ST CLOUD MTC; MAINTENANCE TOOLS & EQUIPMENT	0.0	TRANSIT GRANT CAPITAL IMPROVEMENT (NON-VEHICLE)	FTA	15,000	-	-	12,000	-	-	3,000	CATEGORICAL Y EXEMPT	0
428	TRF-0048-25E	TRANSIT	TRF-0048-25E	2025	SAINT CLOUD	SECTS307: ST CLOUD MTC; THREE (3) REPLACEMENT OPERATIONS VEHICLES	0.0	TRANSIT GRANT CAPITAL IMPROVEMENT (NON-VEHICLE)	FTA	120,000	-	-	96,000	-	-	24,000	CATEGORICAL Y EXEMPT	0
429	TRF-0048-25F	TRANSIT	TRF-0048-25F	2025	SAINT CLOUD	SECTS307: ST CLOUD MTC; OFFICE EQUIP, IT & COMMUNICATION PROJECTS	0.0	TRANSIT GRANT CAPITAL IMPROVEMENT (NON-VEHICLE)	FTA	535,000	-	-	428,000	-	-	107,000	CATEGORICAL Y EXEMPT	0
430	TRF-0048-25G	TRANSIT	TRF-0048-25G	2025	SAINT CLOUD	SECTS339: ST CLOUD MTC; FACILITY IMPROVEMENTS	0.0	TRANSIT GRANT CAPITAL IMPROVEMENT (NON-VEHICLE)	FTA	650,000	-	-	520,000	-	-	130,000	CATEGORICAL Y EXEMPT	0
431	TRF-0048-25H	TRANSIT	TRF-0048-25H	2025	SAINT CLOUD	SECTION 5339: ST CLOUD MTC; PURCHASE ONE (1) CLASS 400LF CNG REPLACEMENT BUS	0.0	TRANSIT VEH PURCHASE	FTA	367,000	-	-	311,950	-	-	55,050	CATEGORICAL Y EXEMPT	0
432	TRF-9503-25	TRANSIT	TRF-9503-25	2025	MNDOT	SECTION 5310: WACOSA, INC.; PURCHASE ONE (1) REPLACEMENT <30' (CLASS 400) BUS	0.0	TRANSIT VEH PURCHASE	FTA	197,200	-	-	157,760	-	-	39,440	CATEGORICAL Y EXEMPT	0
433	TRS-0048-25B	TRANSIT	TRS-0048-25B	2025	SAINT CLOUD	ST. CLOUD MTC; PURCHASE ONE (1) CLASS 700 REPLACEMENT CNG BUS	0.0	TRANSIT VEH PURCHASE	STBGP	729,000	583,200	-	-	-	-	145,800	CATEGORICAL Y EXEMPT	0
434	TRS-0048-25C	TRANSIT	TRS-0048-25C	2025	SAINT CLOUD	ST CLOUD MTC; PURCHASE FIVE (5) CLASS 400LF CNG REPLACEMENT BUSES.	0.0	TRANSIT VEH PURCHASE	STBGP	1,835,000	1,468,000	-	-	-	-	367,000	CATEGORICAL Y EXEMPT	0
435	05-00127	CSAH 2	05-00127	2025	MNDOT	BNSF RR, INSTALL GATES, FLASHING LIGHTS AND CONSTANT WARNING CIRCUITRY AT BENTON CSAH 2 (MAIN ST W) IN RICE	0.0	R.R X-ING IMPROVEMENTS	RRS	400,000	200,000	-	-	-	-	200,000	RAILWAY-HIGHWAY CROSSINGS PROGRAM	10
436	33-00001	CSAH 28	33-00001	2025	MNDOT	BNSF RR, INSTALL GATES, FLASHING LIGHTS AND CONSTANT WARNING CIRCUITRY AT KANABEC CSAH 28 (133RD AVE) IN GRASSTON	0.0	R.R X-ING IMPROVEMENTS	RRS	400,000	400,000	-	-	-	-	-	RAILWAY-HIGHWAY CROSSINGS PROGRAM	9
437	73-00141	LOCAL STREETS	73-00141	2025	MNDOT	SOO RR, INSTALL GATES, FLASHING LIGHTS AND CONSTANT WARNING CIRCUITRY AT M 40 (WASHBURNE AVE) IN PAYNESVILLE	0.0	R.R X-ING IMPROVEMENTS	RRS	325,000	292,500	-	-	-	-	32,500	RAILWAY-HIGHWAY CROSSINGS PROGRAM	11
438	86-00142	LOCAL STREETS	86-00142	2025	MNDOT	SOO RR, INSTALL GATES, FLASHING LIGHTS AND CONSTANT WARNING CIRCUITRY AT M 6 (BIRCH AVE) IN MAPLE LAKE	0.0	R.R X-ING IMPROVEMENTS	RRS	325,000	292,500	-	-	-	-	32,500	RAILWAY-HIGHWAY CROSSINGS PROGRAM	11
439	8803-CRPATP-25	LOCAL STREETS	8803-CRPATP-25	2025	MNDOT	DISTRICTWIDE SETASIDE - CRP PROGRAM - 2025 - ATP	0.0	MISC AGREE	CRP	3,037,500	2,430,000	-	-	-	-	607,500	CATEGORICAL Y EXEMPT	0
440	8803-PROATP-25	LOCAL STREETS	8803-PROATP-25	2025	MNDOT	DISTRICTWIDE SETASIDE - PROTECT PROGRAM - 2025 - ATP	0.0	MISC AGREE	PROTECT	1,500,000	1,200,000	-	-	-	-	300,000	CATEGORICAL Y EXEMPT	0
441	005-070-014	CSAH 1	005-070-014	2025	BENTON COUNTY	BENTON COUNTY CSAH 1 /CSAH 29 INTERSECTION, CONSTRUCT ROUND-A-BOUT	0.0	ROUNDABOUT	HSIP	2,450,000	750,000	-	-	-	-	1,700,000	CATEGORICAL Y EXEMPT	0
442	005-070-014	CSAH 1, CSAH 29	005-070-014CRP	2025	BENTON COUNTY	**CRP**BENTON COUNTY CSAH 1 /CSAH 29 INTERSECTION, CONSTRUCT ROUND-A-BOUT	0.0	ROUNDABOUT	CRP	550,000	440,000	-	-	-	-	110,000	CATEGORICAL Y EXEMPT	0
443	005-070-016	CSAH 13	005-070-016	2025	BENTON COUNTY	BENTON CSAH 13, INSTALL EDGELINE RUMBLE STRIPS	3.1	OTHER	HSIP	65,000	65,000	-	-	-	-	-	CATEGORICAL Y EXEMPT	0
444	005-090-005	CSAH 2	005-090-005	2025	BENTON COUNTY	CSAH 2 FROM 1ST AVE NW TO CSAH 31/DIVISION ST (RR-XING), CONSTRUCT TRAIL IN THE CITY OF RICE	0.0	NEW TRAIL	STBGP-TA	244,661	195,729	-	-	-	-	48,932	CATEGORICAL Y EXEMPT	0
445	005-598-028	LOCAL STREETS	005-598-028	2025	BENTON COUNTY	BENTON CR 51, REPLACE BRIDGE 5518 OVER ST FRANCIS RIVER	0.0	BR RPLC	BROS	731,500	585,200	-	-	-	-	146,300	CATEGORICAL Y EXEMPT	0
446	005-622-016	CSAH 22	005-622-016	2025	BENTON COUNTY	BENTON CSAH 22, REPLACE BRIDGE 05505 OVER W RUM RIVER	0.0	BR RPLC	BROS	754,600	603,680	-	-	-	-	150,920	CATEGORICAL Y EXEMPT	0
447	011-611-005	CSAH 11	011-611-005	2025	CASS COUNTY	**AC** : CSAH 11, FROM CASS CSAH 5 TO MN 84, FDR, MILL AND OVERLAY + CULVERT REPLACEMENTS (PAYBACK IN 2026)	3.8	MILL & BIT OVLY	STBGP	312,274	-	1,249,096	-	-	-	312,274	CATEGORICAL Y EXEMPT	0
448	018-612-008	CSAH 12	018-612-008AC	2025	CROW WING COUNTY	**AC** : CROW WING CSAH 12, RESURFACE FROM MN 210 TO MN 6 IN DEERWOOD, INCLUDING DRAINAGE AND SAFETY IMPROVEMENTS (PAYBACK 1 OF 1)	6.9	NEW PAVE BIT	STBGP	2,102,204	-	-	-	-	-	-	CATEGORICAL Y EXEMPT	0

2025-2028 MINNESOTA STATE TRANSPORTATION IMPROVEMENT PROGRAM (STIP)
(SORTED BY DISTRICT, YEAR, TRANSIT SP, RAIL SP, LOCAL STIP SP, MNDOT STIP SP, SETASIDE SP)

DISTRICT 3

SFY	STIP TOTAL	FHWA	AC	FTA	TH	BOND	OTHER
2025	303,513,156	104,272,488	22,813,797	3,025,710	42,244,329	47,100,000	90,937,681
2026	308,736,839	156,194,419	16,626,905	1,828,000	53,479,146	-	77,375,832
2027	195,396,875	95,112,752	682,152	2,084,800	51,217,774	-	30,552,075
2028	215,064,941	64,691,311	1,616,940	2,552,800	43,749,127	45,000,000	47,132,144

DISTRICT: 3

SEQ#	CHIMES PROJECT NUMBER	ROUTE SYSTEM	STIP PROJECT NUMBER (SP)	YEAR	AGENCY	TECHNICAL PROJECT DESCRIPTION	MILE	WORK TYPE	FUND TYPE	STIP TOTAL	FHWA	AC	FTA	TH	BOND	OTHER	PROJECT SELECTION CATEGORY	PROJECT SELECTION SCORE
449	030-070-018	LOCAL STREETS	030-070-018	2025	ISANTI COUNTY	INSTALL 6" GROUND IN WET REFLECTIVE PAVEMENT MARKINGS ON VARIOUS ISANTI COUNTY HIGHWAYS	0.0	STRIPING	HSIP	250,000	193,545	-	-	-	-	56,455	CATEGORICAL Y EXEMPT	0
450	030-598-004	CR 63	030-598-004	2025	ISANTI COUNTY	**BFP**: ISANTI COUNTY ROAD 63, REPLACE BRIDGE 30506 OVER STANCHFIELD CREEK	0.1	BR RPLC	BFP	850,000	410,000	-	-	-	-	440,000	CATEGORICAL Y EXEMPT	0
451	033-606-023	CSAH 6	033-606-023	2025	KANABEC COUNTY	KANABEC CSAH 6 FROM MN 47 TO NORTH GROVE STREET IN MORA, FULL DEPTH RECLAIM & RESURFACE (TIED SAP 033-606-025)	0.2	BIT RECLAIM	STBGP	2,500,000	1,437,280	-	-	-	-	1,062,720	CATEGORICAL Y EXEMPT	0
452	048-070-013	CSAH 1	048-070-013	2025	MILLE LACS COUNTY	VARIOUS MILLE LACS COUNTY ROADS, PLACE 6" EPOXY EDGELINES	73.3	STRIPING	HSIP	232,214	208,993	-	-	-	-	23,221	CATEGORICAL Y EXEMPT	0
453	049-596-011	LOCAL STREETS	049-596-011	2025	MORRISON COUNTY	MORRISON COUNTY - CR 256/160TH AVE, MILL AND OVERLAY FROM CSAH 35 TO MN 27	2.6	MILL & BIT OVLY	STBGP	540,000	398,312	-	-	-	-	141,688	CATEGORICAL Y EXEMPT	0
454	049-596-012	CR 203	049-070-033	2025	MORRISON COUNTY	**AC**: COUNTY RD 203, FROM US 10 TO CSAH 1, NORTH OF LINCOLN, MILL AND OVERLAY (PAYBACK IN 2027)(ASSOCIATED SP 049-070-033) AND(TIED LOCAL COUNTY PROJECT)	7.0	OTHER	HSIP	240,000	216,000	-	-	-	-	24,000	CATEGORICAL Y EXEMPT	0
455	049-596-012	CR 203	049-596-012	2025	MORRISON COUNTY	**AC**: COUNTY RD 203, FROM US 10 TO CSAH 1, NORTH OF LINCOLN, MILL AND OVERLAY (PAYBACK IN 2027)(ASSOCIATED SP 049-070-033) AND(TIED LOCAL COUNTY PROJECT)	7.0	MILL & BIT OVLY	STBGP	849,200	-	1,324,800	-	-	-	849,200	CATEGORICAL Y EXEMPT	0
456	071-596-009	LOCAL STREETS	071-596-009AC1	2025	SHERBURNE COUNTY	**AC**: CR 43, FROM US 10 TO THE ELK RIVER BRIDGE NORTH OF BIG LAKE, RECONSTRUCT (PAYBACK IN 1 OF 2)	1.1	NEW PAVE - BIT	STBGP	1,096,780	-	-	-	-	-	-	CATEGORICAL Y EXEMPT	0
457	071-596-011	CR 44	071-596-011	2025	SHERBURNE COUNTY	**AC**: CR 44, FROM US 10 TO CSAH 1, RECONSTRUCT + SAFETY IMPROVEMENTS (PAYBACK IN 2028)		MAJ CONST -BIT	STBGP	2,195,536	-	2,005,164	-	-	-	2,195,536	CATEGORICAL Y EXEMPT	0
458	071-615-012	CSAH 15	071-615-012	2025	SHERBURNE COUNTY	**LONSYS**BFP**: SHERBURNE CO CSAH 15, REPLACE BRIDGE 71504 WITH NEW BRIDGE 71533 OVER THE ELK RIVER	0.0	BR RPLC	BFP	3,289,000	800,000	-	-	-	-	2,489,000	CATEGORICAL Y EXEMPT	0
459	071-633-002	CSAH 33, CSAH 13	071-633-002	2025	SHERBURNE COUNTY	**AC**SPPF**: CSAH 33 RECONSTRUCT FROM AUBURNE ST TO CSAH 13 IN ELK RIVER & CSAH 13 FROM 400' N TO 1500' S OF CR 34 IN ELK RIVER (ASSOCIATED SAP 071-613-013)(PAYBACK IN 2026)	2.7	NEW PAVE - BIT	STBGP (F)	7,635,120	1,135,120	1,364,880	-	-	-	6,500,000	CATEGORICAL Y EXEMPT	0
460	073-070-028	CSAH 2	073-070-028	2025	STEARNS COUNTY	CSAH 2, CONSTRUCT ROUND-A-BOUT AT MINNESOTA ST IN ST JOSEPH	0.5	ROUNDAABOUT	HSIP	555,555	500,000	-	-	-	-	55,555	CATEGORICAL Y EXEMPT	0
461	073-070-028	CSAH 2	073-070-028CRP	2025	STEARNS COUNTY	**CRP**CSAH 2, CONSTRUCT ROUND-A-BOUT AT MINNESOTA ST IN ST JOSEPH	0.5	ROUNDAABOUT	CRP	1,244,445	940,000	-	-	-	-	304,445	CATEGORICAL Y EXEMPT	0
462	073-602-050	CSAH 2	073-602-050	2025	STEARNS COUNTY	RECONSTRUCT STEARNS CSAH 2 FROM 1200' SOUTH OF CR 165 TO SAUK RIVER IN THE CITY OF COLD SPRING	4.0	BIT RPLC	STBGP	4,700,000	1,432,000	-	-	-	-	3,268,000	CATEGORICAL Y EXEMPT	0
463	073-675-041	CSAH 75	073-675-041AC2	2025	STEARNS COUNTY	**AC**: STEARNS CSAH 75, FROM TH 15 TO COOPER AVE FULL DEPTH RESURFACING AND ADA IMPROVEMENTS (PAYBACK 2 OF 2)	1.0	MILL & BIT OVLY	NHPP	774,944	-	-	-	-	-	-	CATEGORICAL Y EXEMPT	0
464	073-675-042	CSAH 75	073-675-042AC2	2025	STEARNS COUNTY	**AC**MN270**: CSAH 75, REPLACE BRIDGE 6819 OVER SAUK RIVER (PAYBACK 2 OF 2)	0.2	BR RPLC	STBGP	741,128	-	-	-	-	-	-	CATEGORICAL Y EXEMPT	0
465	080-601-007	CSAH 1	080-601-007AC	2025	WADENA COUNTY	**AC**: REPLACE BRIDGE 80502 OVER WING RIVER IN WADENA TWP WITH BRIDGE 80540. (PAYBACK 1 OF 1)	0.1	BR RPLC	BROS	640,000	-	-	-	-	-	-	CATEGORICAL Y EXEMPT	0
466	080-606-010	CSAH 6	080-606-010	2025	WADENA COUNTY	**AC**: CSAH 6, FROM US 71 TO CSAH 23, FULL DEPTH RECLAIM + AGG SHOULDERS (PAYBACK IN 2028)		BIT RECLAIM	STBGP	444,988	-	955,012	-	-	-	444,988	CATEGORICAL Y EXEMPT	0
467	086-070-023	COUNTYWI DE	086-070-023	2025	WRIGHT COUNTY	INSTALL COUNT-DOWN TIMERS AND CONFIRMATION LIGHTS AT VARIOUS WRIGHT COUNTY URBAN INTERSECTIONS	0.0	OTHER	HSIP	636,950	436,950	-	-	-	-	200,000	CATEGORICAL Y EXEMPT	0
468	086-070-024	CSAH 35	086-070-024	2025	WRIGHT COUNTY	WRIGHT COUNTY CSAH 35 AND CSAH 8 INTERSECTION, CONSTRUCT ROUND-A-BOUT	0.1	ROUNDAABOUT	HSIP	833,333	750,000	-	-	-	-	83,333	CATEGORICAL Y EXEMPT	0
469	086-636-009	CSAH 36	086-636-009	2025	WRIGHT COUNTY	**AC**: RECONSTRUCT WRIGHT CSAH 36 FROM I-94 WB OFF RAMP TO MN 101 + TRAIL (ASSOCIATED WITH 086-636-010 PAYBACK IN 2026 & 2027 & 227-090-001, PAYBACK IN 2028)	2.2	NEW PAVE - BIT	STBGP	6,800,000	2,000,000	2,200,000	-	-	-	4,800,000	CATEGORICAL Y EXEMPT	0
470	086-636-009	CSAH 36	227-090-001	2025	SAINT MICHAEL	**AC**: RECONSTRUCT WRIGHT CSAH 36 FROM I-94 WB OFF RAMP TO MN 101 + TRAIL (ASSOCIATED WITH 086-636-010 PAYBACK IN 2026 & 2027 & 227-090-001, PAYBACK IN 2028)	0.0	NEW TRAIL	STBGP-TA	155,500	-	622,000	-	-	-	155,500	CATEGORICAL Y EXEMPT	0
471	089-090-005	PED/BIKE TRL	089-090-005	2025	MILLE LACS COUNTY	CONSTRUCT NEW BUGG HILL PEDESTRIAN FACILITIES IN VINELAND	0.0	NEW TRAIL	STBGP-TA	791,136	632,909	-	-	-	-	158,227	CATEGORICAL Y EXEMPT	0

2025-2028 MINNESOTA STATE TRANSPORTATION IMPROVEMENT PROGRAM (STIP)
(SORTED BY DISTRICT, YEAR, TRANSIT SP, RAIL SP, LOCAL STIP SP, MNDOT STIP SP, SETASIDE SP)

DISTRICT 3

SFY	STIP TOTAL	FHWA	AC	FTA	TH	BOND	OTHER
2025	303,513,156	104,272,488	22,813,797	3,025,710	42,244,329	47,100,000	90,937,681
2026	308,736,839	156,194,419	16,626,905	1,828,000	53,479,146	-	77,375,832
2027	195,396,875	95,112,752	682,152	2,084,800	51,217,774	-	30,552,075
2028	215,064,941	64,691,311	1,616,940	2,552,800	43,749,127	45,000,000	47,132,144

DISTRICT: 3

SEQ#	CHIMES PROJECT NUMBER	ROUTE SYSTEM	STIP PROJECT NUMBER (SP)	YEAR	AGENCY	TECHNICAL PROJECT DESCRIPTION	MILE	WORK TYPE	FUND TYPE	STIP TOTAL	FHWA	AC	FTA	TH	BOND	OTHER	PROJECT SELECTION CATEGORY	PROJECT SELECTION SCORE
472	091-070-028	LOCAL STREETS	091-070-028	2025	ST. CLOUD APO	**MN296**: ENVIRONMENTAL DOCUMENTATION, FROM INTERSECTION OF 33RD ST S & CSAH 75 TO US 10 IN THE CITY OF ST CLOUD.	0.0	EDU & SAFETY	DEMO	1,000,000	800,000	-	-	-	-	200,000	CATEGORICALLY EXEMPT	0
473	108-080-005	MN 210	108-080-005	2025	BRAINERD	**CRP**AC**: MN 210, FROM 10TH AVE NE TO LUM PARK RD, CONSTRUCT PED BRIDGE AND NEW TRAIL IN THE CITY OF BRAINERD (PAYBACK IN 2026)	0.4	BR PED	CRP	4,910,000	1,250,000	86,000	-	-	-	3,660,000	CATEGORICALLY EXEMPT	0
474	136-106-012	LOCAL STREETS	136-106-012AC	2025	LITTLE FALLS	**AC**: RECONSTRUCT 4TH AVE NE IN THE CITY OF LITTLE FALLS (PAYBACK 1 OF 1)	0.8	NEW PAVE - BIT	STBGP	895,084	-	-	-	-	-	-	CATEGORICALLY EXEMPT	0
475	1810-120	LOCAL STREETS	230-080-002	2025	BAXTER	**PROTECT**: MN 371/DESIGN ROAD, FROM MN 371 TO GOLF COURSE DRIVE, STORM WATER IMPROVEMENTS	0.0	STORM SEWER RPLC	PROTECT	781,250	625,000	-	-	-	-	156,250	CATEGORICALLY EXEMPT	0
476	1814-10	MN 371B	108-070-001	2025	BRAINERD	**CPR**: MN 371B & WILLOW STREET, CONSTRUCT ROUND-A-BOUT IN THE CITY OF BRAINERD	0.0	ROUNDAABOUT	HSIP	833,333	750,000	-	-	-	-	83,333	HSIP - GREATER MN	0
477	204-090-005	LOCAL STREETS	204-090-005AC	2025	ELK RIVER	**AC**: CSAH 13 & CR 40, CONSTRUCT TRAIL GAP CONNECTIONS IN THE CITY OF ELK RIVER (PAYBACK 1 OF 1)	1.9	NEW TRAIL	STBGP-TA	830,332	-	-	-	-	-	-	CATEGORICALLY EXEMPT	0
478	220-080-007	TRANSIT	220-080-007	2025	SARTELL	**AC**CRP**: ELECTRIC VEHICLES; PURCHASE 4 SQUAD CARS FOR THE CITY OF SARTELL (PAYBACK IN 2026)	0.0	EV & CHARGING INFRA	CRP	51,447	-	165,333	-	-	-	51,447		0
479	221-090-001	LOCAL STREETS	221-090-001	2025	WAITE PARK	CONSTRUCT TRAIL, ALONG CSAH 81/15TH AVE FROM 830' N OF CSAH 75 TO 355' W OF 10TH AVE IN THE CITY OF WAITE PARK	0.4	NEW TRAIL	STBGP-TA	603,177	482,542	-	-	-	-	120,635	CATEGORICALLY EXEMPT	0
480	222-080-002	CSAH 39	222-080-002	2025	MONTICELLO	**PROTECT**: CSAH 39, CONSTRUCT OUTLET FOR DRAINAGE POND S OF CSAH 39 IN THE CITY OF MONTICELLO	0.0	CULVERT RPLC	PROTECT	1,800,000	575,000	-	-	-	-	1,225,000	CATEGORICALLY EXEMPT	0
481	222-090-003	CSAH 39	222-090-003	2025	MONTICELLO	**AC**: CONSTRUCT NEW TRAIL ALONG CSAH 39 FROM ELM ST TO 7TH ST IN THE CITY OF MONTICELLO (PAYBACK IN 2026)	0.5	NEW TRAIL	STBGP-TA	1,050,288	558,488	241,512	-	-	-	491,800	CATEGORICALLY EXEMPT	0
482	227-123-001	LOCAL STREETS	227-123-001AC	2025	SAINT MICHAEL	**AC**: MSAS 123, FROM 43RD ST NE TO 47TH ST NE IN ST MICHAEL, RECONSTRUCT (TIED PROJECT SAP 227-122-003) (PAYBACK 1 OF 1) (TIED TO LOCAL PROJECT 227-122-003)	0.5	NEW PAVE - BIT	STBGP	1,372,092	-	-	-	-	-	-	CATEGORICALLY EXEMPT	0
483	232-090-004	LOCAL STREETS	232-090-004	2025	BIG LAKE	CR 43 & 203RD AVE, CONSTRUCT SIDEWALK IN THE CITY OF BIG LAKE	0.0	NEW TRAIL	STBGP-TA	288,900	231,120	-	-	-	-	57,780	CATEGORICALLY EXEMPT	0
484	7103-65	LOCAL STREETS	071-596-008	2025	SHERBURNE COUNTY	SHERBURNE CR 65 & 45TH AVE, REALIGNMENT AND ACCESS CONSOLIDATION WITH US 10 & BNSF RR XING (ASSOCIATED SP 071-596-008)	0.1	NEW PAVE - BIT	STBGP	1,300,000	1,000,000	-	-	-	-	300,000	CATEGORICALLY EXEMPT	0
485	7103-67	US 10	071-596-013	2025	SHERBURNE COUNTY	**CHAP 5**: US 10, CONSTRUCT INTERSECTION IMPROVEMENTS AND WB ACCELERATION AT SHERBURNE CR 61 (ASSOCIATED WITH 071-596-013)	0.4	NEW PAVE - BIT	DEMO	1,000,000	-	-	-	-	-	1,000,000	N/A (I.E. NON-MNDOT SELECTION OR NON-TH PROJECT)	0
486	7106-92	US 169, CSAH 4	071-604-039	2025	SHERBURNE COUNTY	**MN304**SPF**AC**: US 169/CSAH4, CONSTRUCT INTERCHANGE IN THE CITY OF ZIMMERMAN (ASSOCIATED SP 071-604-039)(PAYBACK IN 2026)	0.0	MAJ CONST -BIT	NHPP (F) FFM DEMO BF	37,000,000	7,000,000	10,800,000	-	-	-	30,000,000	CATEGORICALLY EXEMPT	0
487	0116-51	US 169	0116-54	2025	MNDOT	US 169, FROM MISSISSIPPI RIVER BRIDGE TO TH-200/HILL CITY, PROJECT DEVELOPMENT FOR PAVEMENT PRESERVATION, SHOULDER WIDENING + REPLACE BOX CULVERT 2295 OVER WHITE ELK BROOK, REPLACE BOX 8444 OVER HILL RIVER (DESIGNED BY DISTRICT 3; FUNDED BY DISTRICT 1 AND DISTRICT 3) (ASSOCIATED WITH 0116-51)	23.6	CONC WHITE TOPPING	NHPP	1,000,000	800,000	-	-	200,000	-	-	HSIP - GREATER MN	54
488	0117-21	US 169	0116-53	2025	MNDOT	**SEC164**: ROUNDAABOUT AT US-169/ MN-200 IN HILL CITY (DESIGNED D-1 & FUNDED BY D-1 \$3,240,000 & D-3 \$1,000,000) (ASSOC. TO D-1 0117-21)	0.2	ROUNDAABOUT	HSIP	1,000,000	900,000	-	-	100,000	-	-	HSIP - GREATER MN	54

2025-2028 MINNESOTA STATE TRANSPORTATION IMPROVEMENT PROGRAM (STIP)
(SORTED BY DISTRICT, YEAR, TRANSIT SP, RAIL SP, LOCAL STIP SP, MNDOT STIP SP, SETASIDE SP)

DISTRICT 3

SFY	STIP TOTAL	FHWA	AC	FTA	TH	BOND	OTHER
2025	303,513,156	104,272,488	22,813,797	3,025,710	42,244,329	47,100,000	90,937,681
2026	308,736,839	156,194,419	16,626,905	1,828,000	53,479,146	-	77,375,832
2027	195,396,875	95,112,752	682,152	2,084,800	51,217,774	-	30,552,075
2028	215,064,941	64,691,311	1,616,940	2,552,800	43,749,127	45,000,000	47,132,144

DISTRICT: 3

SEQ#	CHIMES PROJECT NUMBER	ROUTE SYSTEM	STIP PROJECT NUMBER (SP)	YEAR	AGENCY	TECHNICAL PROJECT DESCRIPTION	MILE	WORK TYPE	FUND TYPE	STIP TOTAL	FHWA	AC	FTA	TH	BOND	OTHER	PROJECT SELECTION CATEGORY	PROJECT SELECTION SCORE
489	0503-91	MN 23, US 10	0503-91AC2	2025	MNDOT	**PRIS**AC**: MN 23, AT US 10 INTERCHANGE IN ST. CLOUD, RECONSTRUCT MN 23 FROM .1 MI W OF LINCOLN AVE TO .1 MI W OF CR 1; RECONSTRUCT US 10 FROM .2 MI W OF ST. GERMAIN TO .1 MI N OF 15TH AVE SE; REPLACE BRIDGES OVER US 10, BR# 9021 WITH BR# 05019 AND BR#9022 WITH BR# 05018; INCLUDES MULTIMODAL IMPROVEMENTS (GREATER MN RELIABILITY). CONSTRUCT 4TH ST BRIDGE OVER US 10. (PAYBACK 2 OF 2)	2.3	BR NEW	NHPP	2,956,474	-	-	-	-	-	-	NHS BRIDGE	75
490	1102-75	US 2	1102-75M	2025	MNDOT	US 2, EB & WB FROM 0.1 M E OF MN 371 IN CASS LAKE TO W END BR 9549 OVER PIKE BAY CHANNEL, MILL & OVERLAY	2.0	MILL & BIT OVLY	SF	670,000	-	-	-	670,000	-	-	NHS PAVEMENT	100
491	1108-11	MN 200	1108-11	2025	MNDOT	MN 200, 0.4 MI E OF E JCT MN 6/200 EAST OF REMER, REPLACE BR 5622 WITH BR 11X08	0.1	BR RPLC	STBGP	1,900,000	1,546,980	-	-	353,020	-	-	NON-NHS BRIDGE	46
492	1118-22	MN 371	011-070-012MS	2025	CASS COUNTY	**SEC164**: MN 371, IN HACKENSACK, CONSTRUCT A ROUNDABOUT AT THE INTERSECTION OF MN 371/CSAH 5 AND CONSTRUCTION ENGINEERING (DESIGNED BY DIST 2, FUNDED BY ATP 3 UNDER SP 1118-22M AND 1118-22MAC, \$8.0M)	0.0	ROUNDABOUT	HSIP	422,000	422,000	-	-	-	-	-	HSIP - GREATER MN	65
493	1118-22	MN 371	1118-22M	2025	MNDOT	**AC**SEC164**: MN 371, FROM 0.1 MI N CSAH 40, S OF HACKENSACK TO 0.1 MI N CSAH 5, IN HACKENSACK, URBAN RECONSTRUCTION, ADA AND ROUNDABOUT AT THE INTERSECTION OF MN 371/CSAH 5, NEW CULVERT 11X09 AND LOCAL HSIP CONSTRUCTION ENGINEERING (DESIGNED BY DIST 2, FUNDED BY ATP 3 UNDER SP 1118-22M AND 1118-22MAC, \$8.0M) (AC PROJECT, PAYBACK IN 2026)	0.9	NEW PAVE - BIT	NHPP	5,778,000	3,596,518	1,800,000	-	1,231,482	-	950,000	URBAN PAVEMENT	65
494	1805-81	MN 210	1805-81	2025	MNDOT	MN 210, FROM 0.26 MI W OF TIMBERWOOD DR TO BAXTER DRIVE IN BAXTER, MILL AND OVERLAY	4.9	MILL & BIT OVLY	NHPP	5,903,000	4,695,220	-	-	1,074,447	-	133,333	URBAN PAVEMENT	25
495	1810-120	LOCAL STREETS	1810-120	2025	BAXTER	**PROTECT**: MN 371/DESIGN ROAD, FROM MN 371 TO GOLF COURSE DRIVE, STORM WATER IMPROVEMENTS	0.0	STORM SEWER RPLC	PROTECT	2,684,611	1,920,000	-	-	480,000	-	284,611	CATEGORICALLY EXEMPT	0
496	1814-10	MN 371B	1814-10CRP	2025	BRAINERD	**CPR**: MN 371B & WILLOW STREET, CONSTRUCT ROUNDABOUT IN THE CITY OF BRAINERD	0.0	ROUNDABOUT	CRP	1,225,000	784,000	-	-	441,000	-	-	HSIP - GREATER MN	0
497	4811-76	US 169	4811-76	2025	MNDOT	**FLEX**ELLE**: US 169, FROM 1.5 M S OF LONG SIDING TO 1.75 MI N OF PEASE NB & SB, MILL & OVERLAY.	8.8	MILL & BIT OVLY	NHPP	6,403,883	5,214,042	-	-	1,189,841	-	-	NHS PAVEMENT	83
498	4811-77	US 169	4811-77	2025	MNDOT	US 169, OVERLAY BRIDGES #48009 & #48010 OVER MILLE LACS CSAH 31; #48011 & #48012 OVER WEST BRANCH OF RUM RIVER; #48015 & #48016 OVER NORTH RUM RIVER DRIVE; AND #71007 & #71008 OVER SOUTH RUM RIVER DRIVE IN PRINCETON (ASSOCIATED SP 7106-88)	4.4	BR DECK OVLY	NHPP	7,900,000	6,432,180	-	-	1,467,820	-	-	NHS BRIDGE	70
499	4901-82	US 10	4901-83	2025	MNDOT	US 10, FROM GREGORY TO THE HALF WAY CROSSING(CR 40), PROJECT DEVELOPMENT (EB & WB), CIR & SFD, INSTALL J-TURN AT HALFWAY CROSSING (CR40) (ASSOCIATED WITH 4901-82)	9.7	MILL & BIT OVLY	NHPP	1,300,000	1,040,000	-	-	260,000	-	-	NHS PAVEMENT	86
500	4902-63	MN 371, US 10	4902-63AC	2025	MNDOT	**AC**: US 10, LITTLE FALLS BYPASS(EB AND WB), MILL AND OVERLAY (INCLUDES FIRST 0.4 MILES OF TH 371)(ASSOCIATED SP'S 4901-80, 4912-68) (PAYBACK 1 OF 1)	7.8	MILL & BIT OVLY	NHPP	4,523,910	-	-	-	-	-	-	NHS PAVEMENT	86
501	4906-28	MN 27	4906-28	2025	MNDOT	MN 27, REPLACE BR #6737 OVER STREAM 2.9 MI W OF MORRISON/MILLE LACS COUNTY LINE	0.4	BR RPLC	STBGP	1,570,000	1,278,294	-	-	291,706	-	-	NON-NHS BRIDGE	55
502	4911-15	MN 25	4911-15	2025	MNDOT	**ELLE**FLEX**: MN 25, FROM PIERZ TO MORRISON/CROW WING CO LINE, M & O & MN 25 FROM 0.25 MI N OF SKUNK RIVER TO S JCT MN 27 IN PIERZ, M & O AND REPLACE BRIDGES NO 6321, 88062 & 88081 (BOXES)	14.0	MILL & BIT OVLY	STBGP	7,283,209	5,929,988	-	-	1,353,221	-	-	NON-NHS PAVEMENT	82
503	4913-26	MN 238	4913-26	2025	MNDOT	MN 238, FROM 200 FT N OF 3RD AVE IN UPSULA TO MN 27, MILL & OVERLAY + BRIDGE #88490 OVER HAY CREEK (ST CULV)	18.9	MILL & BIT OVLY	STBGP	7,700,000	6,082,074	-	-	1,387,926	-	230,000	NON-NHS PAVEMENT	81
504	7103-65	LOCAL STREETS	7103-65	2025	SHERBURNE COUNTY	SHERBURNE CR 65 & 45TH AVE, REALIGNMENT AND ACCESS CONSOLIDATION WITH US 10 & BNSF RR XING (ASSOCIATED SP 071-596-008)	0.1	NEW PAVE - BIT	STBGP	1,200,000	960,000	-	-	240,000	-	-	CATEGORICALLY EXEMPT	0

2025-2028 MINNESOTA STATE TRANSPORTATION IMPROVEMENT PROGRAM (STIP)
(SORTED BY DISTRICT, YEAR, TRANSIT SP, RAIL SP, LOCAL STIP SP, MNDOT STIP SP, SETASIDE SP)

DISTRICT 3

SFY	STIP TOTAL	FHWA	AC	FTA	TH	BOND	OTHER
2025	303,513,156	104,272,488	22,813,797	3,025,710	42,244,329	47,100,000	90,937,681
2026	308,736,839	156,194,419	16,626,905	1,828,000	53,479,146	-	77,375,832
2027	195,396,875	95,112,752	682,152	2,084,800	51,217,774	-	30,552,075
2028	215,064,941	64,691,311	1,616,940	2,552,800	43,749,127	45,000,000	47,132,144

DISTRICT: 3

SEQ#	CHIMES PROJECT NUMBER	ROUTE SYSTEM	STIP PROJECT NUMBER (SP)	YEAR	AGENCY	TECHNICAL PROJECT DESCRIPTION	MILE	WORK TYPE	FUND TYPE	STIP TOTAL	FHWA	AC	FTA	TH	BOND	OTHER	PROJECT SELECTION CATEGORY	PROJECT SELECTION SCORE
505	7103-67	US 10	7103-67	2025	SHERBURNE COUNTY	US 10, CONSTRUCT INTERSECTION IMPROVEMENTS AND WB ACCELERATION AT SHERBURNE CR 61 (ASSOCIATED WITH 071-596-013)	0.4	NEW PAVE - BIT	STBGP	600,000	600,000	-	-	-	-	-	N/A (I.E. NON-MNDOT SELECTION OR NON-TH PROJECT)	0
506	7106-91	US 169	7106-91	2025	MNDOT	US 169, HIGH TENSION CABLE BARRIER FROM SHERBURNE CR 74 TO 257TH AVE.	2.7	GUARD RAIL	HSIP	1,200,000	1,080,000	-	-	120,000	-	-	HSIP - GREATER MN	88
507	7303-52	MN 15	7303-52	2025	MNDOT	MN 15, BR 73019 OVER MN 15 AT CSAH 137, - REOVERLAY	0.0	BR DECK OVLY	STBGP	1,200,000	976,226	-	-	223,774	-	-	NON-NHS BRIDGE	70
508	7380-276	I 94	7380-276	2025	MNDOT	BIG SPUNK LAKE REST AREA, LIGHTING IMPROVEMENTS	0.0	LIGHTING	SF	400,000	-	-	-	400,000	-	-	SAFETY REST AREA	40
509	7702-53	US 10	7702-53	2025	MNDOT	US 10, HTC8 FROM COUNTY LINE RD IN MOTLEY TO 14TH ST NE IN STAPLES	6.2	GUARD RAIL	HSIP	3,300,000	2,970,000	-	-	330,000	-	-	HSIP - GREATER MN	86
510	7710-13	MN 287	7710-13	2025	MNDOT	MN 287, FROM US 71 TO TODD COUNTY CSAH 12 IN LONG PRAIRIE, MILL AND INLAY INCL ADA WORK	0.8	MILL & INLAY	STBGP	1,120,000	911,904	-	-	208,096	-	-	NON-NHS PAVEMENT	72
511	8001-44	US 10	8001-44	2025	MNDOT	**B2021** US 10, FROM 1.3 MI W OF CSAH 75 TO 3RD ST IN WADENA AND FROM WADENA CSAH4 TO 0.4 MI E OF OINK JOINT RD, RECONSTRUCT (4-LANE EXPANSION)AND FROM 3RD ST IN WADENA TO WADENA CSAH 4, LANE RECONFIGURATION & RABS AT US 10 & OTTERTAIL CSAH 92 AND US 10 & WADENA CSAH 54(HARRY RICH DR)(TIED TO SP 8003-37)	6.3	MAJ CONST	NHPP BF	49,921,608	814,200	-	-	435,800	47,100,000	1,571,608	NHS PAVEMENT	80
512	8001-44	US 10	8001-44CRP	2025	MNDOT	**RHR** US 10, FROM 1.3 MI W OF CSAH 75 TO 3RD ST IN WADENA AND FROM WADENA CSAH4 TO 0.4 MI E OF OINK JOINT RD, RECONSTRUCT (4-LANE EXPANSION)AND FROM 3RD ST IN WADENA TO WADENA CSAH 4, LANE RECONFIGURATION & RABS AT US 10 & OTTERTAIL CSAH 92 AND US 10 & WADENA CSAH 54(HARRY RICH DR)(TIED TO SP 8003-37)	6.3	MAJ CONST	CRP	425,000	180,000	-	-	245,000	-	-	NHS PAVEMENT	80
513	8003-37	MN 29, US 71	8003-37	2025	MNDOT	US 71, FROM FRANKLIN AVE TO ALDRICH AVE & FROM ELM AVE TO 0.4 MI N OF ALFRED ST M & O, FROM BIRCH AVE TO ELM AVE IN WADENA, RECONSTRUCT, (INCLUDES MN 29 FROM RP 125+00.681 TO 126+00.557 M & O)	2.8	MILL & BIT OVLY	NHPP	8,526,290	6,213,152	-	-	1,417,838	-	895,300	NHS PAVEMENT	57
514	8601-62	US 12	8601-62	2025	MNDOT	US 12, FROM 13TH AVE IN HOWARD LAKE TO 0.1 MI E OF ZEPHYR AVE IN MONTROSE, (URBAN AREAS ONLY) MILL AND OVERLAY, RECONSTRUCT AND ADA	8.8	MILL & OVLY, PED RAMPS (ADA IMPROVEMENTS)	NHPP	9,620,000	6,790,428	-	-	1,549,572	-	1,280,000	NHS PAVEMENT	45
515	8605-63	MN 25	8605-63	2025	BUFFALO	MN 25/14TH ST NE, CONSTRUCT RIGHT TURN LANE IN THE CITY OF BUFFALO	0.0	CHANNELIZATION	SF	205,000	-	-	-	200,000	-	5,000	LOCAL PARTNERSHIP PROGRAM	70
516	8606-63	CSAH 5, MN 55	8606-63	2025	MNDOT	MN 55, FROM BROWN AVE TO POPLAR AVE, RECONSTRUCT & FROM POPLAR AVE TO 0.25 MILES EAST OF ANNANDALE BLVD IN ANNANDALE MILL & OVERLAY, WITH ADA IMPROVEMENTS(ASSOCIATED SP 086-605-028)	1.7	MILL & BIT OVLY	STBGP	10,300,000	6,513,600	-	-	1,486,400	-	2,300,000	URBAN PAVEMENT	50
517	8606-65	MN 55	8606-65	2025	MNDOT	MN 55, OVERLAY BRIDGE 73020 OVER CLEARWATER RIVER E OF KIMBALL	0.1	BR DECK OVLY	STBGP	820,000	667,644	-	-	152,356	-	-	NON-NHS BRIDGE	70
518	8606-67	MN 55	8606-67	2025	MNDOT	MN 55, PREEMPTIVE SIGNAL REPLACEMENT IN ANNANDALE		TRAFFIC SIGNAL REVISION	STBGP	350,000	284,970	-	-	65,030	-	-	NON-NHS BRIDGE	70
519	8608-36	MN 101	8608-36	2025	MNDOT	**ELLE** MN 101, NORTH BOUND AND SOUTH BOUND, WEIGH IN MOTION AT CSAH 38 (70TH ST) INTERCHANGE	0.8	WEIGH STATION	SF	900,000	-	-	-	900,000	-	-	WEIGH STATION CAPITAL IMPROVEMENT	92
520	8823-375	I 94	8823-375	2025	MNDOT	**ITS** I-94, DMS, CAMERAS AND FIBER AT MULTIPLE LOCATIONS FROM US 71 IN SAUK CENTRE TO MN 15 IN ST CLOUD	40.5	OTHER	NHPP	530,000	400,000	-	-	130,000	-	-	INTELLIGENT TRANSPORTATION SYSTEMS PROGRAM	16
521	8823-434	999	8823-434	2025	MNDOT	DISTRICTWIDE INTERSECTIN CONTROL EVALUATION STUDY	0.0	MISC AGREE	SF	100,000	-	-	-	100,000	-	-	CATEGORICALLY EXEMPT	0
522	8803-CA-25	999	8803-CA-25	2025	MNDOT	DISTRICTWIDE SETASIDE - EXTERNAL CONSULTANTS - 2025	0.0	MISC AGREE	SF	5,040,000	-	-	-	5,040,000	-	-	CATEGORICALLY EXEMPT	0

2025-2028 MINNESOTA STATE TRANSPORTATION IMPROVEMENT PROGRAM (STIP)
(SORTED BY DISTRICT, YEAR, TRANSIT SP, RAIL SP, LOCAL STIP SP, MNDOT STIP SP, SETASIDE SP)

DISTRICT 3

SFY	STIP TOTAL	FHWA	AC	FTA	TH	BOND	OTHER
2025	303,513,156	104,272,488	22,813,797	3,025,710	42,244,329	47,100,000	90,937,681
2026	308,736,839	156,194,419	16,626,905	1,828,000	53,479,146	-	77,375,832
2027	195,396,875	95,112,752	682,152	2,084,800	51,217,774	-	30,552,075
2028	215,064,941	64,691,311	1,616,940	2,552,800	43,749,127	45,000,000	47,132,144

DISTRICT: 3

SEQ#	CHIMES PROJECT NUMBER	ROUTE SYSTEM	STIP PROJECT NUMBER (SP)	YEAR	AGENCY	TECHNICAL PROJECT DESCRIPTION	MILE	WORK TYPE	FUND TYPE	STIP TOTAL	FHWA	AC	FTA	TH	BOND	OTHER	PROJECT SELECTION CATEGORY	PROJECT SELECTION SCORE
523	8803-LPP-25	999	8803-LPP-25	2025	MNDOT	DISTRICTWIDE SETASIDES - LOCAL PARTNERSHIP PROGRAM - 2025	0.0	MISC AGREE	SF	1,000,000	-	-	-	1,000,000	-	-		0
524	8803-PD-25	999	8803-PD-25	2025	MNDOT	DISTRICTWIDE SETASIDE - INTERNAL PROGRAM DELIVERY - 2025	0.0	MISC AGREE	SF	2,900,000	-	-	-	2,900,000	-	-	CATEGORICAL Y EXEMPT	0
525	8803-PM-25	999	8803-PM-25	2025	MNDOT	DISTRICTWIDE SETASIDE - PREVENTATIVE MAINTENANCE - 2025	0.0	OTHER	SF	4,000,000	-	-	-	4,000,000	-	-	CATEGORICAL Y EXEMPT	0
526	8803-RW-25	999	8803-RW-25	2025	MNDOT	DISTRICTWIDE SETASIDES - RIGHT OF WAY - 2025	0.0	ROW PURCHASE	SF	3,000,000	-	-	-	3,000,000	-	-	CATEGORICAL Y EXEMPT	0
527	8803-RX-25	999	8803-RX-25	2025	MNDOT	DISTRICTWIDE SETASIDE - BRIDGE AND ROAD CONSTRUCTION (BARC) - 2025	0.0	BARC	SF	2,500,000	-	-	-	2,500,000	-	-	CATEGORICAL Y EXEMPT	0
528	8803-SA-25	999	8803-SA-25	2025	MNDOT	DISTRICTWIDE SETASIDE - SUPPLEMENTAL AGREEMENTS AND COST OVERRUNS - 2025	0.0	SUPP AGREE & COST OVERRUNS	SF	4,500,000	-	-	-	4,500,000	-	-	CATEGORICAL Y EXEMPT	0
529	8803-SS-25	999	8803-SS-25	2025	MNDOT	DISTRICTWIDE SETASIDES - SYSTEM SUPPORT - 2025	0.0	MISC AGREE	SF	600,000	-	-	-	600,000	-	-	CATEGORICAL Y EXEMPT	0
530	TRF-0048-26A	TRANSIT	TRF-0048-26A	2026	SAINT CLOUD	SECTS307: ST CLOUD MTC; OPERATING ASSISTANCE	0.0	TRANSIT OPERATIONS	FTA	12,430,600	-	-	1,500,000	-	-	10,930,600	CATEGORICAL Y EXEMPT	0
531	TRF-0048-26B	TRANSIT	TRF-0048-26B	2026	SAINT CLOUD	ST CLOUD MTC; PARATRANSIT OPERATING	0.0	TRANSIT OPERATIONS	LF	6,215,000	-	-	-	-	-	6,215,000	CATEGORICAL Y EXEMPT	0
532	TRF-0048-26C	TRANSIT	TRF-0048-26C	2026	SAINT CLOUD	ST CLOUD MTC; NORTHSTAR COMMUTER OPERATING	0.0	TRANSIT OPERATIONS	LF	1,516,000	-	-	-	-	-	1,516,000	CATEGORICAL Y EXEMPT	0
533	TRF-0048-26D	TRANSIT	TRF-0048-26D	2026	SAINT CLOUD	SECTS307: ST CLOUD MTC; MAINTENANCE TOOLS & EQUIPMENT	0.0	TRANSIT GRANT CAPITAL IMPROVEMENT (NON-VEHICLE)	FTA	15,000	-	-	12,000	-	-	3,000	CATEGORICAL Y EXEMPT	0
534	TRF-0048-26E	TRANSIT	TRF-0048-26E	2026	SAINT CLOUD	SECTS307: ST CLOUD MTC; THREE (3) REPLACEMENT OPERATIONS VEHICLES	0.0	TRANSIT GRANT CAPITAL IMPROVEMENT (NON-VEHICLE)	FTA	120,000	-	-	96,000	-	-	24,000	CATEGORICAL Y EXEMPT	0
535	TRF-0048-26F	TRANSIT	TRF-0048-26F	2026	SAINT CLOUD	SECTS307: ST CLOUD MTC; OFFICE EQUIP, IT & COMMUNICATION PROJECTS	0.0	TRANSIT GRANT CAPITAL IMPROVEMENT (NON-VEHICLE)	FTA	250,000	-	-	200,000	-	-	50,000	CATEGORICAL Y EXEMPT	0
536	TRF-0048-26G	TRANSIT	TRF-0048-26G	2026	SAINT CLOUD	SECTS307: ST CLOUD MTC; SHELTERS	0.0	TRANSIT GRANT CAPITAL IMPROVEMENT (NON-VEHICLE)	FTA	25,000	-	-	20,000	-	-	5,000	CATEGORICAL Y EXEMPT	0
537	TRF-0048-26I	TRANSIT	TRF-0048-26I	2026	SAINT CLOUD	ST. CLOUD MTC; PURCHASE TWENTY-THREE (23) CLASS 700 REPLACEMENT CNG BUSES	0.0	TRANSIT VEH PURCHASE	LF	15,295,000	-	-	-	-	-	15,295,000	CATEGORICAL Y EXEMPT	0
538	05-00128	LOCAL STREETS	05-00128	2026	MNDOT	BNSF RR, REPLACE EXISTING SIGNAL SYSTEM AT M343, 4 1/2 ST NE, ST CLOUD, BENTON COUNTY	0.0	R.R X-ING IMPROVEMENTS	RRS	400,000	200,000	-	-	-	-	200,000	RAILWAY-HIGHWAY CROSSINGS PROGRAM	13
539	8803-CRPA TP-26	LOCAL STREETS	8803-CRPA TP-26	2026	MNDOT	DISTRICTWIDE SETASIDE - CRP PROGRAM - 2026 - ATP	0.0	MISC AGREE	CRP	3,087,500	2,470,000	-	-	-	-	617,500	CATEGORICAL Y EXEMPT	0
540	8803-PROATP-26	LOCAL STREETS	8803-PROATP-26	2026	MNDOT	DISTRICTWIDE SETASIDE - PROTECT PROGRAM - 2026 - ATP	0.0	MISC AGREE	PROTECT	1,700,104	1,475,104	-	-	-	-	225,000	CATEGORICAL Y EXEMPT	0
541	005-070-015	CSAH 11	005-070-015	2026	BENTON COUNTY	INSTALL 6" GROUND IN WET REFLECTIVE PAVEMENT MARKINGS ON BENTON CSAH 11	5.1	STRIPING	HSIP	70,000	63,000	-	-	-	-	7,000	CATEGORICAL Y EXEMPT	0
542	005-596-006	CSAH 29	005-596-006	2026	BENTON COUNTY	**MN309**BENTON CSAH 29 CORRIDOR EXTENSION FROM CSAH 1 TO CSAH 3 IN THE CITY OF SAUK RAPIDS	0.0	MAJ CONST-BIT	DEMO	6,250,000	5,000,000	-	-	-	-	1,250,000	CATEGORICAL Y EXEMPT	0
543	005-603-035	CSAH 3	005-603-035	2026	BENTON COUNTY	**AC** - BENTON CSAH 3, FROM CSAH 1 TO CR 44(55TH ST NE), FULL DEPTH RECLAIM (PAYBACK IN 2027 & 2028)(ASSOCIATED WITH SAP 005-603-036)	7.3	BIT RECLAM	STBGP	1,768,425	-	2,953,335	-	-	-	1,768,425	CATEGORICAL Y EXEMPT	0
544	005-612-018	CSAH 12	005-612-018	2026	BENTON COUNTY	**BFP** - BENTON CSAH 12, REPLACE BR 05507 NE OF THE CITY OF RICE	0.1	BR RPLC	BFP	694,848	694,848	-	-	-	-	-	CATEGORICAL Y EXEMPT	0
545	005-613-017	CSAH 13	005-613-017	2026	BENTON COUNTY	**BFP** - BENTON CSAH 13, REPLACE BR 05508 SW OF THE CITY OF GILMAN	0.1	BR RPLC	BFP	753,984	753,984	-	-	-	-	-	CATEGORICAL Y EXEMPT	0
546	011-611-005	CSAH 11	011-611-005AC	2026	CASS COUNTY	**AC** - CSAH 11, FROM CASS CSAH 5 TO MN 84, FDR, MILL AND OVERLAY + CULVERT REPLACEMENTS (PAYBACK 1 OF 1)	3.8	MILL & BIT OVLY	STBGP	1,249,096	-	-	-	-	-	-	CATEGORICAL Y EXEMPT	0
547	018-070-024	CSAH 48	018-070-024	2026	CROW WING COUNTY	CSAH 48, FROM KNOLLWOOD DR TO ISLE DR, CONSTRUCT MULTI-USE TRAIL IN THE CITY OF BAXTER(ASSOCIATED WITH 230-090-003)	0.7	OTHER	HSIP	833,333	750,000	-	-	-	-	83,333	CATEGORICAL Y EXEMPT	0
548	018-611-030	CSAH 11	018-611-030	2026	CROW WING COUNTY	CSAH 11, FROM CSAH 3 TO CSAH 19, LEVEL AND OVERLAY, FROM CSAH 19 TO MN 6, MILL AND OVERLAY + DRAINAGE & SAFETY IMPROVEMENTS	11.3	MILL & BIT OVLY	STBGP	3,200,000	2,010,617	-	-	-	-	1,189,383	CATEGORICAL Y EXEMPT	0
549	018-666-003	CSAH 66	018-666-003	2026	CROW WING COUNTY	**LONSYS**BFP**CROW WING CSAH 66, REHABILITATE BRIDGE 18510 OVER DAGGETT BROOK	0.1	BR REP	STBGP BFP	1,000,000	700,000	-	-	-	-	300,000	CATEGORICAL Y EXEMPT	0

2025-2028 MINNESOTA STATE TRANSPORTATION IMPROVEMENT PROGRAM (STIP)
(SORTED BY DISTRICT, YEAR, TRANSIT SP, RAIL SP, LOCAL STIP SP, MNDOT STIP SP, SETASIDE SP)

DISTRICT 3

SFY	STIP TOTAL	FHWA	AC	FTA	TH	BOND	OTHER
2025	303,513,156	104,272,488	22,813,797	3,025,710	42,244,329	47,100,000	90,937,681
2026	308,736,839	156,194,419	16,626,905	1,828,000	53,479,146	-	77,375,832
2027	195,396,875	95,112,752	682,152	2,084,800	51,217,774	-	30,552,075
2028	215,064,941	64,691,311	1,616,940	2,552,800	43,749,127	45,000,000	47,132,144

DISTRICT: 3

SEQ#	CHIMES PROJECT NUMBER	ROUTE SYSTEM	STIP PROJECT NUMBER (SP)	YEAR	AGENCY	TECHNICAL PROJECT DESCRIPTION	MILE	WORK TYPE	FUND TYPE	STIP TOTAL	FHWA	AC	FTA	TH	BOND	OTHER	PROJECT SELECTION CATEGORY	PROJECT SELECTION SCORE
550	033-090-003	LOCAL STREETS	033-090-003	2026	KANABEC COUNTY	N WOOD ST, FROM W MAPLE AVE TO 7TH ST, CONSTRUCT MULTI-USE TRAIL IN THE CITY OF MORA	0.4	NEW TRAIL	STBGP-TA	492,000	393,600	-	-	-	-	98,400	CATEGORICAL Y EXEMPT	0
551	033-606-024	CSAH 6	033-606-024AC	2026	KANABEC COUNTY	**AC**LONSYS**: KANABEC CSAH 6, REPLACE BRIDGE 33507 WITH BRIDGE 33537 OVER ANN RIVER (PAYBACK1 OF 1)	0.1	BR RPLC	STBGP	514,400	-	-	-	-	-	-	CATEGORICAL Y EXEMPT	0
552	033-617-011	LOCAL STREETS	033-617-011	2026	KANABEC COUNTY	**BFP**: KANABEC CR 17, REPLACE BRIDGE 33519 OVER MUD CREEK	0.1	BR RPLC	BFP	850,000	850,000	-	-	-	-	-	CATEGORICAL Y EXEMPT	0
553	033-620-012	CSAH 20	033-620-012	2026	KANABEC COUNTY	**AC**: KANABEC CSAH 20, FROM CSAH 3(300TH AVE) TO CR 85(370TH AVE), FULL DEPTH RECLAIM & RESURFACE (PAYBACK IN 2027)	8.0	BIT RECLAIM	STBGP	2,166,240	663,388	248,760	-	-	-	1,502,852	CATEGORICAL Y EXEMPT	0
554	048-603-003	CSAH 3	048-603-003	2026	MILLE LACS COUNTY	**AC**: CSAH 3, FROM MILLE LACS CSAH 1 TO CSAH 31, RECONSTRUCT WITH PAVED SHOULDERS (PAYBACK IN 2027)	1.8	BIT RECLAIM	STBGP	3,268,280	1,437,280	312,720	-	-	-	1,831,000	CATEGORICAL Y EXEMPT	0
555	048-631-004	CSAH 31	048-631-004	2026	MILLE LACS COUNTY	CSAH 31, FROM MN 95 TO CSAH 29 IN THE CITY OF PRINCETON, RECONSTRUCT	2.0	NEW PAVE - BIT	STBGP	550,000	440,000	-	-	-	-	110,000	CATEGORICAL Y EXEMPT	0
556	049-598-031	LOCAL STREETS	049-598-031	2026	MORRISON COUNTY	**BFP**: MORRISON CR 225, BRIDGE 49508, REPLACE	0.3	BR RPLC	BFP	915,000	915,000	-	-	-	-	-	CATEGORICAL Y EXEMPT	0
557	049-621-021	CSAH 21	049-621-021	2026	MORRISON COUNTY	**BFP**: MORRISON CSAH 21, REPLACE BRIDGE 49513 OVER S BRANCH TWO RIVERS	0.1	BR RPLC	BFP	865,000	692,000	-	-	-	-	173,000	CATEGORICAL Y EXEMPT	0
558	071-070-047	CSAH 4, CR 46	071-070-047	2026	SHERBURNE COUNTY	INTERSECTION REVISION AT SHERBURNE COUNTY CSAH 4 AND CR 46	0.1	CHANNELIZATION	HSIP	833,333	750,000	-	-	-	-	83,333	CATEGORICAL Y EXEMPT	0
559	071-070-047	CSAH 4, CR 46	071-070-047CRP	2026	SHERBURNE COUNTY	**CRP**INTERSECTION REVISION AT SHERBURNE COUNTY CSAH 4 AND CR 46	0.1	CHANNELIZATION	CRP	790,000	632,000	-	-	-	-	158,000	CATEGORICAL Y EXEMPT	0
560	071-070-048	CSAH 11, CSAH 4	071-070-048	2026	SHERBURNE COUNTY	INTERSECTION REVISION AT SHERBURNE COUNTY CSAH 11 AND CSAH 4	0.1	CHANNELIZATION	HSIP	833,333	750,000	-	-	-	-	83,333	CATEGORICAL Y EXEMPT	0
561	071-070-048	CSAH 11, CSAH 4	071-070-048CRP	2026	SHERBURNE COUNTY	**CRP**: INTERSECTION REVISION AT SHERBURNE COUNTY CSAH 11 AND CSAH 4	0.1	CHANNELIZATION	CRP	790,000	632,000	-	-	-	-	158,000	CATEGORICAL Y EXEMPT	0
562	071-070-050	CR	071-070-050	2026	SHERBURNE COUNTY	VARIOUS SHERBURNE COUNTY ROADS/INTERSECTIONS, INSTALL RUMBLE STRIPS AND 6" GROUND IN WET REFLECTIVE PAVEMENT MARKINGS	66.0	STRIPING	HSIP	675,000	607,500	-	-	-	-	67,500	CATEGORICAL Y EXEMPT	0
563	071-090-007	CSAH 5	071-090-007	2026	SHERBURNE COUNTY	**AC**: CSAH 5, CONSTRUCT PED BRIDGE OVER ELK RIVER NORTH OF BIG LAKE(PAYBACK IN 2027)	0.1	NEW TRAIL	STBGP-TA	308,150	145,950	502,850	-	-	-	162,200	CATEGORICAL Y EXEMPT	0
564	071-596-009	LOCAL STREETS	071-596-009AC2	2026	SHERBURNE COUNTY	**AC**: CR 43, FROM US 10 TO THE ELK RIVER BRIDGE NORTH OF BIG LAKE, RECONSTRUCT (PAYBACK 2 OF 2)	1.1	NEW PAVE - BIT	STBGP	963,128	-	-	-	-	-	-	CATEGORICAL Y EXEMPT	0
565	071-596-012	MN 25	071-596-012	2026	SHERBURNE COUNTY	**CRP**: MN 25 FROM CSAH 14 IN MONTICELLO TO TARRYTOWN RD IN BIG LAKE	1.1	NEW TRAIL	CRP	1,100,000	880,000	-	-	-	-	220,000	CATEGORICAL Y EXEMPT	0
566	071-604-038	CSAH 4	071-604-038AC	2026	SHERBURNE COUNTY	**AC**: CSAH 4, FROM 700 FT W OF 10TH ST TO 700 FT E OF CR 45 IN ZIMMERMAN, RECONSTRUCT + NEW TRAIL (PAYBACK 1 OF 1)	0.6	NEW PAVE - BIT	STBGP	95,837	-	-	-	-	-	-	CATEGORICAL Y EXEMPT	0
567	071-633-002	CSAH 33, CSAH 13	071-633-002AC	2026	SHERBURNE COUNTY	**AC**SPPF**: CSAH 33 RECONSTRUCT FROM AUBURNE ST TO CSAH 13 IN ELK RIVER & CSAH 13 FROM 400' N TO 1500' S OF CR 34 IN ELK RIVER (ASSOCIATED SAP 071-613-013)(PAYBACK 1 OF 1)	2.7	NEW PAVE - BIT	STBGP (F)	1,364,880	-	-	-	-	-	-	CATEGORICAL Y EXEMPT	0
568	073-675-043	CSAH 75	073-675-043	2026	STEARNS COUNTY	STEARNS CSAH 75, FROM CSAH 2 TO WASHINGTON MEMORIAL DRIVE IN THE CITIES OF ST CLOUD AND ST JOSEPH, REPLACE SIGNAL SYSTEMS		TRAFFIC SIGNAL REVISION	NHPP	3,000,000	2,377,668	-	-	-	-	622,332	CATEGORICAL Y EXEMPT	0
569	077-070-017	LOCAL STREETS	077-070-017	2026	TODD COUNTY	INSTALL 6" GROUND IN WET REFLECTIVE PAVEMENT MARKINGS ON VARIOUS TODD COUNTY HIGHWAYS	16.1	STRIPING	HSIP	140,000	126,000	-	-	-	-	14,000	CATEGORICAL Y EXEMPT	0
570	077-602-021	CSAH 2	077-602-021	2026	TODD COUNTY	CSAH 2, FROM TODD CSAH 11 TO MN 28, MILL AND OVERLAY + AGGREGATE SHOULDERING & PIPE MAINTANENCE (TIED TO 077-611-036 & VARIOUS LOCAL PROJECTS)	10.3	MILL & BIT OVLY	STBGP	4,150,000	916,003	-	-	-	-	3,233,997	CATEGORICAL Y EXEMPT	0
571	077-611-036	CSAH 11	077-611-036	2026	TODD COUNTY	**AC**: CSAH 11, FROM STEARNS COUNTY LINE TO MN 27, MILL AND OVERLAY + AGGREGATE SHOULDERING & PIPE MAINTANENCE (PAYBACK IN 2027)(TIED TO 077-602-021 & VARIOUS LOCAL PROJECTS)	8.1	MILL & BIT OVLY	STBGP	780,000	-	1,200,000	-	-	-	780,000	CATEGORICAL Y EXEMPT	0
572	080-623-022	CSAH 23	080-623-022AC	2026	WADENA COUNTY	**LONSYS**AC**: WADENA CSAH 23, REPLACE BRIDGE 80508 (PAYBACK 1 OF 1)	0.2	BR RPLC	STBGP	332,256	-	-	-	-	-	-	CATEGORICAL Y EXEMPT	0
573	080-623-023	CSAH 23	080-623-023	2026	WADENA COUNTY	CSAH 23, FROM WADENA CSAH 6 TO CSAH 12, MILL AND OVERLAY + AGGREGATE SHOULDERING	8.0	MILL & BIT OVLY	STBGP	1,423,770	1,139,016	-	-	-	-	284,754	CATEGORICAL Y EXEMPT	0

2025-2028 MINNESOTA STATE TRANSPORTATION IMPROVEMENT PROGRAM (STIP)
(SORTED BY DISTRICT, YEAR, TRANSIT SP, RAIL SP, LOCAL STIP SP, MNDOT STIP SP, SETASIDE SP)

DISTRICT 3

SFY	STIP TOTAL	FHWA	AC	FTA	TH	BOND	OTHER
2025	303,513,156	104,272,488	22,813,797	3,025,710	42,244,329	47,100,000	90,937,681
2026	308,736,839	156,194,419	16,626,905	1,828,000	53,479,146	-	77,375,832
2027	195,396,875	95,112,752	682,152	2,084,800	51,217,774	-	30,552,075
2028	215,064,941	64,691,311	1,616,940	2,552,800	43,749,127	45,000,000	47,132,144

DISTRICT: 3

SEQ#	CHIMES PROJECT NUMBER	ROUTE SYSTEM	STIP PROJECT NUMBER (SP)	YEAR	AGENCY	TECHNICAL PROJECT DESCRIPTION	MILE	WORK TYPE	FUND TYPE	STIP TOTAL	FHWA	AC	FTA	TH	BOND	OTHER	PROJECT SELECTION CATEGORY	PROJECT SELECTION SCORE
574	086-090-008	CSAH 20	086-090-008	2026	WRIGHT COUNTY	CONSTRUCT CROW RIVER REGIONAL TRAIL PHASE 2 FROM BRIDGE ST (IN ROCKFORD) TO MAIN ST (IN HANOVER)	6.1	NEW TRAIL	STBGP-TA	898,780	719,024	-	-	-	-	179,756	CATEGORICAL Y EXEMPT	0
575	086-636-009	CSAH 36	086-636-009AC1	2026	WRIGHT COUNTY	**AC**: RECONSTRUCT WRIGHT CSAH 36 FROM I-94 WB OFF RAMP TO MN 101 + TRAIL (ASSOCIATED WITH 086-636-010 PAYBACK 1 OF 2 & 227-090-001, PAYBACK IN 2028)	1.4	NEW PAVE - BIT	STBGP	1,123,500	-	-	-	-	-	-	CATEGORICAL Y EXEMPT	0
576	086-636-010	CSAH 36	086-636-010	2026	WRIGHT COUNTY	**AC**: RECONSTRUCT WRIGHT CSAH 36 FROM I-94 WB OFF RAMP TO MN 101 + TRAIL (ASSOCIATED WITH 086-636-010 PAYBACK 1 OF 2 & 227-090-001, PAYBACK IN 2028)	1.4	NEW PAVE - BIT	STBGP	1,123,500	-	-	-	-	-	-	CATEGORICAL Y EXEMPT	0
577	108-080-005	MN 210	108-080-005AC	2026	BRAINERD	**CRP**AC**: MN 210, FROM 10TH AVE NE TO LUM PARK RD, CONSTRUCT PED BRIDGE AND NEW TRAIL IN THE CITY OF BRAINERD (PAYBACK 1 OF 1)	0.4	BR PED	CRP	86,000	-	-	-	-	-	-	CATEGORICAL Y EXEMPT	0
578	108-090-003	REC TRAIL	108-090-003	2026	BRAINERD	CONSTRUCT NEW TRAIL FROM 5TH AVE NE TO 28TH ST SE IN BRAINERD	0.0	NEW TRAIL	STBGP-TA	237,000	189,600	-	-	-	-	47,400	CATEGORICAL Y EXEMPT	0
579	162-120-008	LOCAL STREETS	162-120-008	2026	SAINT CLOUD	**CRP**: LINCOLN AVE SE; CONSTRUCT SIDEWALK FROM 4TH ST SE TO 7TH ST SE IN THE CITY OF ST CLOUD	0.0	SIDEWALKS	CRP	125,000	95,333	-	-	-	-	29,667	CATEGORICAL Y EXEMPT	0
580	162-153-003	LOCAL STREETS	162-153-003	2026	SAINT CLOUD	**AC**: 22ND ST S FROM OAK GROVE RD/CR 136 TO COOPER AVE S, RECONSTRUCT RURAL ROUTE INTO 36' MULTIMODAL URBAN SECTION IN THE CITY OF ST CLOUD (PAYBACK IN 2027)	0.8	NEW PAVE - BIT	STBGP	4,039,114	239,114	1,560,886	-	-	-	3,800,000	CATEGORICAL Y EXEMPT	0
581	191-080-007	TRANSIT	191-080-007	2026	SAUK RAPIDS	**CRP**: INSTALL ELECTRIC VEHICLE CHARGING STATION IN PARKING LOT AT 2ND AVE N & 1ST ST N IN THE CITY OF SAUK RAPIDS	0.0	EV & CHARGING INFRA	CRP	230,000	179,334	-	-	-	-	50,666	CATEGORICAL Y EXEMPT	0
582	191-090-003	LOCAL STREETS	191-090-003	2026	SAUK RAPIDS	**AC**: 2ND AVE S, FROM BENTON DRIVE TO 6TH ST S., CONSTRUCT SIDEWALK IN THE CITY OF SAUK RAPIDS (PAYBACK IN 2028)	0.0	NEW TRAIL	STBGP-TA	147,567	-	590,267	-	-	-	147,567	CATEGORICAL Y EXEMPT	0
583	191-104-008	LOCAL STREETS	191-104-008	2026	SAUK RAPIDS	2ND AVE S (MSAS 104) FROM 10TH ST. S TO SOUTH CITY LIMITS, RECONSTRUCT INCLUDING SIDEWALK, ADA, LIGHTING, DRAINAGE, SANITARY SEWER AND WATERMAIN IMPROVEMENTS IN THE CITY OF SAUK RAPIDS (ASSOCIATED SAP 191-118-001)	0.4	NEW PAVE - BIT	STBGP	4,350,000	1,400,000	-	-	-	-	2,950,000	CATEGORICAL Y EXEMPT	0
584	220-070-001	LOCAL STREETS	220-070-001	2026	SARTELL	PINECONE ROAD/7TH ST NORTH INTERSECTION, INSTALL SIGNAL SYSTEM	0.1	TRAFFIC SIGNAL INSTALL	HSIP	550,000	400,000	-	-	-	-	150,000	CATEGORICAL Y EXEMPT	0
585	220-080-007	TRANSIT	220-080-007AC	2026	SARTELL	**AC**CRP**: ELECTRIC VEHICLES; PURCHASE 4 SQUAD CARS FOR THE CITY OF SARTELL (PAYBACK 1 OF 1)	0.0	EV & CHARGING INFRA	CRP	165,333	-	-	-	-	-	-		0
586	220-090-005	LOCAL STREETS	220-090-005	2026	SARTELL	CONSTRUCT HERITAGE DRIVE TRAIL BETWEEN AMBER AVE AND CSAH 1 AND SIDEWALKS NEAR RIVERVIEW INTERMEDIATE SCHOOL IN THE CITY OF SARTELL	0.5	NEW TRAIL	STBGP-TA	637,900	389,160	-	-	-	-	248,740	CATEGORICAL Y EXEMPT	0
587	222-090-003	CSAH 39	222-090-003AC	2026	MONTICELLO	**AC**: CONSTRUCT NEW TRAIL ALONG CSAH 39 FROM ELM ST TO CHELSEA ROAD IN THE CITY OF MONTICELLO (PAYBACK 1 OF 1)	0.5	NEW TRAIL	STBGP-TA	241,512	-	-	-	-	-	-	CATEGORICAL Y EXEMPT	0
588	230-080-003	LOCAL STREETS	230-080-003	2026	BAXTER	**PROTECT**: EVERGREEN DR, FROM COLLEGE ROAD TO HASTINGS ROAD, STORM WATER IMPROVEMENTS IN THE CITY OF BAXTER	0.3	STORM SEWER RPLC	PROTECT	2,400,000	324,896	-	-	-	-	2,075,104	CATEGORICAL Y EXEMPT	0
589	230-090-003	CSAH 48	230-090-003	2026	BAXTER	**AC**: CSAH 48 FROM MAROHN ROAD TO CEDARDALE LANE, CONSTRUCT TRAIL IN THE CITY OF BAXTER (PAYBACK IN 2028) (ASSOCIATED WITH 018-070-024)	0.4	NEW TRAIL	STBGP-TA	76,657	-	306,629	-	-	-	76,657	CATEGORICAL Y EXEMPT	0
590	251-102-001	LOCAL STREETS	251-102-001	2026	SHERBURNE COUNTY	**AC**: 8TH AVE, FROM EXISTING DEADEND TO 2ND AVE E/MORRISON AVE, CONSTRUCT NEW ROADWAY IN ZIMMERMAN (PAYBACK IN 2028)	0.3	IMPROVE EXISTING TRAIL	STBGP-TA	776,413	621,154	-	-	-	-	155,259	URBAN PAVEMENT	25
591	4804-23	MN 27	048-090-003	2026	MILLE LACS COUNTY	MN 27, FROM CHIPPEWA AVE TO 100 FT N OF 4TH ST W IN THE TOWN OF WAHKON, MILLE LACS SCENIC BYWAY IMPROVEMENTS (ASSOCIATED SP 4804-23)	0.3	IMPROVE EXISTING TRAIL	STBGP-TA	776,413	621,154	-	-	-	-	155,259	URBAN PAVEMENT	25
592	7106-92	CSAH 4 US 169	071-604-039AC	2026	SHERBURNE COUNTY	**MN304**SPP**AC**: US 169/CSAH4, CONSTRUCT INTERCHANGE IN THE CITY OF ZIMMERMAN (ASSOCIATED SP 071-604-039)(PAYBACK 1 OF 1)	0.0	MAJ CONST -BIT	NHPP (F)	10,800,000	-	-	-	-	-	-	CATEGORICAL Y EXEMPT	0
593	7301-41	MN 4	073-070-030	2026	STEARNS COUNTY	MN 4, REALIGN STEARNS CSAH 32 + LIGHTING (ASSOCIATED SP 7301-41)	0.0	CHANNELIZATION	HSIP	750,000	675,000	-	-	-	-	75,000	HSIP - GREATER MN	80

2025-2028 MINNESOTA STATE TRANSPORTATION IMPROVEMENT PROGRAM (STIP)
(SORTED BY DISTRICT, YEAR, TRANSIT SP, RAIL SP, LOCAL STIP SP, MNDOT STIP SP, SETASIDE SP)

DISTRICT 3

SFY	STIP TOTAL	FHWA	AC	FTA	TH	BOND	OTHER
2025	303,513,156	104,272,488	22,813,797	3,025,710	42,244,329	47,100,000	90,937,681
2026	308,736,839	156,194,419	16,626,905	1,828,000	53,479,146	-	77,375,832
2027	195,396,875	95,112,752	682,152	2,084,800	51,217,774	-	30,552,075
2028	215,064,941	64,691,311	1,616,940	2,552,800	43,749,127	45,000,000	47,132,144

DISTRICT: 3

SEQ#	CHIMES PROJECT NUMBER	ROUTE SYSTEM	STIP PROJECT NUMBER (SP)	YEAR	AGENCY	TECHNICAL PROJECT DESCRIPTION	MILE	WORK TYPE	FUND TYPE	STIP TOTAL	FHWA	AC	FTA	TH	BOND	OTHER	PROJECT SELECTION CATEGORY	PROJECT SELECTION SCORE
594	8605-62	MN 25	086-070-0265	2026	WRIGHT COUNTY	**AC** - MN 25/WRIGHT CR 113, CONSTRUCT ROUNDABOUT (ASSOCIATED SP 8605-62) (PAYBACK IN 2027)	0.1	ROUNDABOUT	HSIP	83,333	-	750,000	-	-	-	83,333	LOCAL PARTNERSHIP PROGRAM	95
595	0509-37	MN 15	0509-37	2026	MNDOT	**BFP** - MN 15 BR 05003 EB OVER US 10 N OF SAUK RAPIDS, REPLACE	0.3	BR RPLC	BFP	7,702,000	6,000,000	-	-	1,702,000	-	-	NHS BRIDGE	30
596	1103-27	MN 6	1103-27	2026	MNDOT	MN 6, FROM BRIDGE #11005 OVER ROOSEVELT LAKE IN OUTING TO JCT MN 200 IN REMER, MILL & OVERLAY	17.3	MILL & BIT OVLY	STBGP	7,300,000	5,943,660	-	-	1,356,340	-	-	NON-NHS PAVEMENT	60
597	1118-22	MN 371	1118-22MAC	2026	MNDOT	**AC**SEC164** - MN 371, FROM 0.1 MI N CSAH 40, S OF HACKENSACK TO 0.1 MI N CSAH 5, IN HACKENSACK, URBAN RECONSTRUCTION, ADA AND ROUNDABOUT AT THE INTERSECTION OF MN 371/CSAH 5, NEW CULVERT 11X09 AND LOCAL HSIP CONSTRUCTION ENGINEERING (DESIGNED BY DIST 2, FUNDED BY ATP 3 UNDER SP 1118-22M AND 1118-22MAC, \$8.0M) (PAYBACK 1 OF 1)	0.9	NEW PAVE - BIT	NHPP	1,800,000	-	-	-	-	-	-	URBAN PAVEMENT	65
598	1119-40	MN 371	1119-40	2026	CASS COUNTY	MN 371, CONSTRUCT PEDESTRIAN BOX TUNNEL UNDER MN 371 AT SHINGO BEE TRAIL	0.0	NEW TRAIL	SF	1,100,000	-	-	-	800,000	-	300,000	LOCAL PARTNERSHIP PROGRAM	57
599	1804-90	US 169	1804-90	2026	MNDOT	US 169, FROM 0.2 MILES S OF CROW WING CSAH 26 TO 0.4 MI S OF JCT MN 18 IN GARRISON AND FROM 0.4 MI N OF JCT MN 18 TO 1.1 MI N TO PIKE AVE, MILL AND OVERLAY; AND FROM 0.4 MI S OF JCT MN 18 TO 0.4 MILES N OF JCT MN 18 IN GARRISON, URBAN RECONSTRUCT	2.8	MILL & BIT OVLY	NHPP	8,100,000	6,513,600	-	-	1,486,400	-	100,000	NHS PAVEMENT	94
600	1805-80	MN 210	1805-80	2026	MNDOT	**RST**ITS** - MN 210, FROM BAXTER DRIVE TO END OF 4-LANE EAST OF BRAINERD, + URBAN REGRADE, MILL AND OVERLAY, + BR 5060 REDECK, RURAL SURFACE TRANSPORTATION GRANT	4.0	CURB & GUTTER	FFM STBGP	46,790,000	36,760,000	-	-	30,000	-	10,000,000	NHS PAVEMENT	85
601	2908-31	MN 200	2908-31M	2026	MNDOT	MN 200, FROM CSAH 39 TO MN 371, BITUMINOUS RECLAMATION (DESIGNED BY DIST 2 AND FUNDED BY ATP 2 AND ATP 3, PRIME SP 2908-31, ATP 2 \$9,800,000; NON-PRIME SP 1112-12, ATP 3 \$1,100,000) (ASSOCIATED SP 1112-12)	8.2	BIT RECLAM	STBGP	1,011,111	823,247	-	-	187,864	-	-	NON-NHS PAVEMENT	51
602	2908-31	MN 200	2908-31SM	2026	MNDOT	MN 200, FROM CSAH 39 TO MN 371, BITUMINOUS RECLAMATION (DESIGNED BY DIST 2 AND FUNDED BY ATP 2 AND ATP 3, PRIME SP 2908-31, ATP 2 \$9,800,000; NON-PRIME SP 1112-12, ATP 3 \$1,100,000) (ASSOCIATED SP 1112-12)	8.2	BIT RECLAM	HSIP	88,889	80,000	-	-	8,889	-	-	NON-NHS PAVEMENT	51
603	3004-65	MN 65	3004-65	2026	MNDOT	MN 65, FROM END OF FOUR LANE IN CAMBRIDGE TO N OF MN 107, COLD INPLACE RECYCLE	11.1	BIT COLD INPLACE RCL	NHPP	10,850,000	8,834,070	-	-	2,015,930	-	-	NON-NHS PAVEMENT	80
604	3006-39	MN 95	3006-39	2026	MNDOT	MN 95, FROM FERN ST TO FILLMORE ST IN CAMBRIDGE, URBAN RECONSTRUCTION, INSTALL FIBER FROM CSAH 14 TO ALABAMA ST. + ADA IMPROVEMENTS	1.6	PED RAMPS (ADA IMPROVEMENTS)	NHPP	17,100,000	10,828,860	-	-	2,471,140	-	3,800,000	URBAN PAVEMENT	53
605	4804-23	MN 27	4804-23	2026	MNDOT	MN 27, FROM 0.1 MI W OF 1ST ST TO 200 FEET E OF 3RD ST IN WAHKON, 0.3 MILES, URBAN RECONSTRUCTION INCLUDING ADA WORK + MILLE LACS SCENIC BYWAY IMPROVEMENTS (ASSOCIATED SP 048-090-023)	0.3	NEW PAVE - BIT	STBGP	2,044,741	1,608,045	-	-	366,955	-	69,741	URBAN PAVEMENT	25
606	4813-18	US 169	4813-18	2026	MNDOT	**SEC164**US 169/MN 27 NORTH JUNCTION, CONSTRUCT ROUND-A-BOUT	0.2	CHANNELIZATION	HSIP STBGP	3,300,000	2,945,000	-	-	355,000	-	-	HSIP - GREATER MN	60
607	5604-09	MN 210	7701-40	2026	MNDOT	**ELLE** - ON MN210, FROM TH 29 TO WEST OF US 71, MILL AND OVERLAY (DESIGNED BY DISTRICT 4, FUNDED BY ATP 3 AND ATP 4, ATP 3, \$920,000, ATP 4, \$3,828,000) (ASSOCIATED SP 7701-40)	10.8	MILL & BIT OVLY	STBGP	920,000	749,064	-	-	170,936	-	-	NON-NHS PAVEMENT	78
608	7301-41	MN 4	7301-41	2026	STEARNS COUNTY	MN 4, REALIGN STEARNS CSAH 32 + LIGHTING (ASSOCIATED SP 073-070-030)	0.0	CHANNELIZATION	HSIP	250,000	225,000	-	-	25,000	-	-	HSIP - GREATER MN	80
609	7314-41	MN 55	7314-41	2026	MNDOT	**BFP** - MN 55, BR 5545 OVER N FORK CROW RIVER WEST OF PAYNESVILLE, REPLACE	0.2	BR RPLC	BFP STBGP	6,442,950	5,292,300	-	-	1,150,650	-	-	NON-NHS BRIDGE	80
610	7314-41	MN 55	7314-41PRO	2026	MNDOT	**PROTECT** - MN 55, BR 5545 OVER N FORK CROW RIVER WEST OF PAYNESVILLE, REPLACE	0.2	BR RPLC	PROTECT	312,500	250,000	-	-	62,500	-	-	NON-NHS BRIDGE	80
611	7380-260	I 94	7380-260	2026	MNDOT	I 94, BR 73805 (WB) & BR 73809 (WB) REPLACE; AND BR 6896 (EB) & BR 6897 (EB) OVERLAY, OVER SAUK RIVER BETWEEN SAUK CENTRE AND MELROSE	0.0	BR DECK OVLY, BR RPLC	NHPP	8,500,000	7,650,000	-	-	850,000	-	-	NHS BRIDGE	65

2025-2028 MINNESOTA STATE TRANSPORTATION IMPROVEMENT PROGRAM (STIP)
(SORTED BY DISTRICT, YEAR, TRANSIT SP, RAIL SP, LOCAL STIP SP, MNDOT STIP SP, SETASIDE SP)

DISTRICT 3

SFY	STIP TOTAL	FHWA	AC	FTA	TH	BOND	OTHER
2025	303,513,156	104,272,488	22,813,797	3,025,710	42,244,329	47,100,000	90,937,681
2026	308,736,839	156,194,419	16,626,905	1,828,000	53,479,146	-	77,375,832
2027	195,396,875	95,112,752	682,152	2,084,800	51,217,774	-	30,552,075
2028	215,064,941	64,691,311	1,616,940	2,552,800	43,749,127	45,000,000	47,132,144

DISTRICT: 3

SEQ#	CHIMES PROJECT NUMBER	ROUTE SYSTEM	STIP PROJECT NUMBER (SP)	YEAR	AGENCY	TECHNICAL PROJECT DESCRIPTION	MILE	WORK TYPE	FUND TYPE	STIP TOTAL	FHWA	AC	FTA	TH	BOND	OTHER	PROJECT SELECTION CATEGORY	PROJECT SELECTION SCORE
612	8605-54	MN 25	8605-54	2026	MNDOT	**AC** - MN 25, FROM NORTH BUFFALO TO 0.5 MI S OF DAVIDSON AVE NE IN MONTICELLO, RECLAIM INCLUDE CONSTRUCTION OF ROUNDABOUTS AT CATLIN AVE AND WRIGHT CSAH 37 AND TURN LANE IMPROVEMENTS AT VARIOUS INTERSECTIONS (PAYBACK IN 2027)	6.1	BIT RECLAM	NHPP	13,113,542	8,200,000	2,376,458	-	2,413,542	-	2,500,000	NHS PAVEMENT	80
613	8605-58	MN 25	8605-58	2026	MNDOT	**BFP**MN 25, BR 86803 OVER I-94 IN MONTICELLO, REDECK & PRESERVATION WORK	0.0	BR DECK OVLY	BFP	4,700,000	4,230,000	-	-	470,000	-	-	NHS BRIDGE	65
614	8605-62	MN 25	8605-62	2026	WRIGHT COUNTY	**AC**RHR** - MN 25/WRIGHT CR 113, CONSTRUCT ROUNDABOUT (ASSOCIATED SP 086-070-026)	0.1	ROUNDABOUT	SF	1,750,000	-	-	-	1,750,000	-	-	LOCAL PARTNERSHIP PROGRAM	95
615	8611-29	MN 24	8611-29	2026	MNDOT	**AC**BFP**MN305** - MN 24, REPLACE BR NO 86807 OVER I-94 IN CLEARWATER (PAYBACK IN 2027 AND 2028)	0.4	BR RPLC	DEMO	333,333	-	-	-	333,333	-	-	NHS BRIDGE	30
616	8611-29	MN 24	8611-29BFP	2026	MNDOT	**AC**BFP**MN305**SPPF** - MN 24, REPLACE BR NO 86807 OVER I-94 IN CLEARWATER (PAYBACK IN 2027 AND 2028)	0.4	BR RPLC	NHPP BFP	11,751,111	10,576,000	-	-	1,175,111	-	-	NHS BRIDGE	30
617	8611-29	MN 24	8611-29F	2026	MNDOT	**AC**BFP**MN305**SPPF** - MN 24, REPLACE BR NO 86807 OVER I-94 IN CLEARWATER (PAYBACK IN 2027 AND 2028)	0.4	BR RPLC	STBGP	555,556	-	5,000,000	-	555,556	-	-	NHS BRIDGE	30
618	8611-31	MN 24	8611-31	2026	MNDOT	**RHR**CRP** - MN 24/WRIGHT CSAH 75, CONSTRUCT ROUND-A-BOUT	0.5	ROUNDABOUT	CRP, SF	2,660,000	784,000	-	-	876,000	-	1,000,000	HSIP - GREATER MN	45
619	8680-192	I 94	8680-192	2026	MNDOT	**SPPF** - I 94, ENFIELD REST AREA, REPLACE & EXPAND PARKING AREAS	0.6	MAJ CONST -CONC	NHPP (F)	3,000,000	2,700,000	-	-	300,000	-	-	SAFETY REST AREA	65
620	8803-CA-26	999	8803-CA-26	2026	MNDOT	DISTRICTWIDE SETASIDE - EXTERNAL CONSULTANTS - 2026	0.0	MISC AGREE	SF	9,000,000	-	-	-	9,000,000	-	-	CATEGORICALLY EXEMPT	0
621	8803-LP-26	999	8803-LP-26	2026	MNDOT	DISTRICTWIDE SETASIDES - LANDSCAPE PARTNERSHIP - 2026	0.0	LANDSCAPE PARTNERSHIP	SF	30,000	-	-	-	30,000	-	-	CATEGORICALLY EXEMPT	0
622	8803-PD-26	999	8803-PD-26	2026	MNDOT	DISTRICTWIDE SETASIDE - INTERNAL PROGRAM DELIVERY - 2026	0.0	MISC AGREE	SF	2,800,000	-	-	-	2,800,000	-	-	CATEGORICALLY EXEMPT	0
623	8803-PM-26	999	8803-PM-26	2026	MNDOT	DISTRICTWIDE SETASIDE - PREVENTATIVE MAINTENANCE - 2026	0.0	OTHER	SF	6,000,000	-	-	-	6,000,000	-	-	CATEGORICALLY EXEMPT	0
624	8803-PRO-26	999	8803-PRO-26	2026	MNDOT	DISTRICTWIDE SETASIDE - PROTECT PROGRAM - 2026	0.0	MISC AGREE	PROTECT	1,880,000	1,504,000	-	-	376,000	-	-	CATEGORICALLY EXEMPT	0
625	8803-RW-26	999	8803-RW-26	2026	MNDOT	DISTRICTWIDE SETASIDES - RIGHT OF WAY - 2026	0.0	ROW PURCHASE	SF	3,000,000	-	-	-	3,000,000	-	-	CATEGORICALLY EXEMPT	0
626	8803-RX-26	999	8803-RX-26	2026	MNDOT	DISTRICTWIDE SETASIDE - BRIDGE AND ROAD CONSTRUCTION (BARC) - 2026	0.0	BARC	SF	2,660,000	-	-	-	2,660,000	-	-	CATEGORICALLY EXEMPT	0
627	8803-SA-26	999	8803-SA-26	2026	MNDOT	DISTRICTWIDE SETASIDE - SUPPLEMENTAL AGREEMENTS AND COST OVERRUNS - 2026	0.0	SUPP AGREE & COST OVERRUNS	SF	8,000,000	-	-	-	8,000,000	-	-	CATEGORICALLY EXEMPT	0
628	8803-SS-26	999	8803-SS-26	2026	MNDOT	DISTRICTWIDE SETASIDES - SYSTEM SUPPORT - 2026	0.0	MISC AGREE	SF	700,000	-	-	-	700,000	-	-	CATEGORICALLY EXEMPT	0
629	TRF-0048-27A	TRANSIT	TRF-0048-27A	2027	SAINT CLOUD	SECTS307: ST CLOUD MTC; OPERATING ASSISTANCE	0.0	TRANSIT OPERATIONS	FTA	12,679,200	-	-	1,600,000	-	-	11,079,200	CATEGORICALLY EXEMPT	0
630	TRF-0048-27B	TRANSIT	TRF-0048-27B	2027	SAINT CLOUD	ST CLOUD MTC; PARATRANSIT OPERATING	0.0	TRANSIT OPERATIONS	LF	6,339,300	-	-	-	-	-	6,339,300	CATEGORICALLY EXEMPT	0
631	TRF-0048-27C	TRANSIT	TRF-0048-27C	2027	SAINT CLOUD	ST CLOUD MTC; NORTHSTAR COMMUTER OPERATING	0.0	TRANSIT OPERATIONS	LF	1,546,300	-	-	-	-	-	1,546,300	CATEGORICALLY EXEMPT	0
632	TRF-0048-27D	TRANSIT	TRF-0048-27D	2027	SAINT CLOUD	SECTS307: ST CLOUD MTC; MAINTENANCE TOOLS & EQUIPMENT	0.0	TRANSIT GRANT CAPITAL IMPROVEMENT (NON-VEHICLE)	FTA	74,000	-	-	59,200	-	-	14,800	CATEGORICALLY EXEMPT	0
633	TRF-0048-27E	TRANSIT	TRF-0048-27E	2027	SAINT CLOUD	SECTS307: ST CLOUD MTC; OFFICE EQUIP, IT & COMMUNICATION PROJECTS	0.0	TRANSIT GRANT CAPITAL IMPROVEMENT (NON-VEHICLE)	FTA	122,000	-	-	97,600	-	-	24,400	CATEGORICALLY EXEMPT	0
634	TRF-0048-27F	TRANSIT	TRF-0048-27F	2027	SAINT CLOUD	SECTS307: ST CLOUD MTC; FACILITY IMPROVEMENTS	0.0	TRANSIT GRANT CAPITAL IMPROVEMENT (NON-VEHICLE)	FTA	410,000	-	-	328,000	-	-	82,000	CATEGORICALLY EXEMPT	0
635	TRS-0048-27A	TRANSIT	TRS-0048-27A	2027	SAINT CLOUD	ST CLOUD MTC; PURCHASE FIVE(5) CLASS 400LF CNG REPLACEMENT BUSES.	0.0	TRANSIT VEH PURCHASE	STBGP	2,160,000	1,728,000	-	-	-	-	432,000	CATEGORICALLY EXEMPT	0
636	49-00138	LOCAL STREETS	49-00138	2027	MNDOT	BNSF RR, REPLACE EXISTING SIGNAL SYSTEM WITH NEW FLASHING LIGHTS, GATES AND CONSTANT WARNING CIRCUITRY AT M8, 1ST AVE N, MOTLEY, MORRISON COUNTY.	0.0	R.R X-ING IMPROVEMENTS	RRS	400,000	200,000	-	-	-	-	200,000	RAILWAY-HIGHWAY CROSSINGS PROGRAM	3
637	8803-CRPATP-27	LOCAL STREETS	8803-CRPATP-27	2027	MNDOT	DISTRICTWIDE SETASIDE - CRP PROGRAM - 2027 - ATP	0.0	MISC AGREE	CRP	1,962,500	1,570,000	-	-	-	-	392,500	CATEGORICALLY EXEMPT	0
638	8803-CRPL-27	LOCAL STREETS	8803-CRPL-27	2027	ST. CLOUD APO	ST CLOUD APO SETASIDE - CRP PROGRAM - 2027	0.0	MISC AGREE	CRP	337,500	270,000	-	-	-	-	67,500	CATEGORICALLY EXEMPT	0

2025-2028 MINNESOTA STATE TRANSPORTATION IMPROVEMENT PROGRAM (STIP)
(SORTED BY DISTRICT, YEAR, TRANSIT SP, RAIL SP, LOCAL STIP SP, MNDOT STIP SP, SETASIDE SP)

DISTRICT 3

SFY	STIP TOTAL	FHWA	AC	FTA	TH	BOND	OTHER
2025	303,513,156	104,272,488	22,813,797	3,025,710	42,244,329	47,100,000	90,937,681
2026	308,736,839	156,194,419	16,626,905	1,828,000	53,479,146	-	77,375,832
2027	195,396,875	95,112,752	682,152	2,084,800	51,217,774	-	30,552,075
2028	215,064,941	64,691,311	1,616,940	2,552,800	43,749,127	45,000,000	47,132,144

DISTRICT: 3

SEQ#	CHIMES PROJECT NUMBER	ROUTE SYSTEM	STIP PROJECT NUMBER (SP)	YEAR	AGENCY	TECHNICAL PROJECT DESCRIPTION	MILE	WORK TYPE	FUND TYPE	STIP TOTAL	FHWA	AC	FTA	TH	BOND	OTHER	PROJECT SELECTION CATEGORY	PROJECT SELECTION SCORE
639	8803-PROATP-27	LOCAL STREETS	8803-PROATP-27	2027	MNDOT	DISTRICTWIDE SETASIDE - PROTECT PROGRAM - 2027 - ATP	0.0	MISC AGREE	PROTECT	875,000	700,000	-	-	-	-	175,000	CATEGORICALLY EXEMPT	0
640	005-603-035	CSAH 3	005-603-035AC1	2027	BENTON COUNTY	**AC** - BENTON CSAH 3, FROM CSAH 1 TO CR 44(55TH ST NE), FULL DEPTH RECLAIM (PAYBACK 1 OF 2)(ASSOCIATED WITH SAP 005-603-036)	7.3	BIT RECLAIM	STBGP	2,000,000	-	-	-	-	-	-	CATEGORICALLY EXEMPT	0
641	011-629-008	CSAH 29	011-629-008	2027	CASS COUNTY	CASS CSAH 29, FROM CSAH 1 TO CSAH 78, FDR, MILL AND OVERLAY + CULVERT REPLACEMENTS	4.0	BIT RECLAIM	STBGP	1,760,000	1,408,000	-	-	-	-	352,000	CATEGORICALLY EXEMPT	0
642	018-070-023	CR	018-070-023	2027	CROW WING COUNTY	VARIOUS COUNTY ROADS, INSTALL CENTERLINE RUMBLE STRIPS	32.1	OTHER	HSIP	100,000	100,000	-	-	-	-	-	CATEGORICALLY EXEMPT	0
643	018-639-005	CSAH 39	018-639-005	2027	CROW WING COUNTY	**AC** - CSAH 39, FROM CSAH 11 TO CSAH 16, MILL & OVERLAY + DRAINAGE & SAFETY IMPROVEMENTS (PAYBACK IN 2028)		MILL & BIT OVLY	STBGP	424,848	-	682,152	-	-	-	424,848	CATEGORICALLY EXEMPT	0
644	030-070-019	LOCAL STREETS	030-070-019	2027	ISANTI COUNTY	VARIOUS ISANTI COUNTY HIGHWAYS, INSTALL 6" GROUND IN WET REFLECTIVE PAVEMENT MARKINGS	0.0	STRIPING	HSIP	530,000	427,376	-	-	-	-	102,624	CATEGORICALLY EXEMPT	0
645	033-604-021	CSAH 4	033-604-021	2027	KANABEC COUNTY	CSAH 4 (125TH AVE): FROM MN 47 TO CSAH 16(KINGS RD), FULL DEPTH RECLAIM & RESURFACE	5.9	BIT RECLAIM	STBGP	2,018,000	1,124,560	-	-	-	-	893,440	CATEGORICALLY EXEMPT	0
646	033-620-012	CSAH 20	033-620-012AC	2027	KANABEC COUNTY	**AC** - KANABEC CSAH 20, FROM CSAH 3(300TH AVE) TO CR 85(370TH AVE), FULL DEPTH RECLAIM & RESURFACE (PAYBACK 1 OF 1)	8.0	BIT RECLAIM	STBGP	248,760	-	-	-	-	-	-	CATEGORICALLY EXEMPT	0
647	048-603-003	CSAH 3	048-603-003AC	2027	MILLE LACS COUNTY	**AC** - CSAH 3, FROM MILLE LACS CSAH 1 TO CSAH 31, RECONSTRUCT WITH PAVED SHOULDERS (PAYBACK 1 OF 1)	1.8	BIT RECLAIM	STBGP	312,720	-	-	-	-	-	-	CATEGORICALLY EXEMPT	0
648	049-070-035	CSAH 49	049-070-035	2027	MORRISON COUNTY	CSAH 49, FROM MN 371 TO CSAH 45, RESURFACE & PAVE SHOULDER, PLACE RUMBLE STRIP AND 6" EDGELINE (ASSOCIATED WITH SP 049-649-007)	7.9	OTHER	HSIP	3,170,000	513,000	-	-	-	-	2,657,000	CATEGORICALLY EXEMPT	0
649	049-070-036	CSAH 19	049-070-036	2027	MORRISON COUNTY	MORRISON CSAH 19/TODD CSAH 41, FROM STEARNS CO LINE TO ABACA RD, MILL & OVERLAY, ISOLATED FDR, INSTALL RUMBLE STRIPES AND 2 FT SHOULDERS (ASSOCIATED SP'S 049-619-010 & 077-641-004)	2.1	OTHER	HSIP	780,000	162,000	-	-	-	-	618,000	CATEGORICALLY EXEMPT	0
650	049-596-012	CR 203	049-596-012AC	2027	MORRISON COUNTY	**AC** - COUNTY RD 203, FROM US 10 TO CSAH 1, NORTH OF LINCOLN, MILL AND OVERLAY (PAYBACK 1 OF 1)	7.0	MILL & BIT OVLY	STBGP	1,324,800	-	-	-	-	-	-	CATEGORICALLY EXEMPT	0
651	049-598-027	LOCAL STREETS	049-598-027	2027	MORRISON COUNTY	CR 252, REMOVE BRIDGE 49519, CONSTRUCT NEW BRIDGE OVER SKUNK RIVER	0.1	BR RPLC	BROS	1,485,000	1,188,000	-	-	-	-	297,000	CATEGORICALLY EXEMPT	0
652	071-090-007	CSAH 5	071-090-007AC	2027	SHERBURNE COUNTY	**AC** - CSAH 5, CONSTRUCT PED BRIDGE OVER ELK RIVER NORTH OF BIG LAKE(PAYBACK 1 OF 1)	0.1	NEW TRAIL	STBGP-TA	502,850	-	-	-	-	-	-	CATEGORICALLY EXEMPT	0
653	073-090-013	REC TRAIL	073-090-013	2027	STEARNS COUNTY	CONSTRUCT GLACAIL LAKES TRAIL EXTENSION FROM BURR ST TO CR 130 IN THE CITY OF PAYNESVILLE (PHASE 1)	0.0	NEW TRAIL	STBGP-TA	550,010	440,008	-	-	-	-	110,002	CATEGORICALLY EXEMPT	0
654	077-611-036	CSAH 11	077-611-036AC	2027	TODD COUNTY	**AC** - CSAH 11, FROM STEARNS COUNTY LINE TO MN 27, MILL AND OVERLAY + AGGREGATE SHOULDERING & PIPE MAINTANENCE (PAYBACK 1 OF 1)	8.1	MILL & BIT OVLY	STBGP	1,200,000	-	-	-	-	-	-	CATEGORICALLY EXEMPT	0
655	080-609-020	CSAH 9	080-609-020	2027	WADENA COUNTY	CSAH 9, REMOVE BRIDGE 80504, CONSTRUCT NEW BRIDGE OVER RED EYE RIVER		BR RPLC	BROS	775,000	620,000	-	-	-	-	155,000	CATEGORICALLY EXEMPT	0
656	086-070-027	CSAH 19	086-070-027	2027	WRIGHT COUNTY	CSAH 19, CONSTRUCT ROUND-A-BOUT AT WRIGHT CSAH 19 & 30TH ST NE		ROUNDABOUT	HSIP	833,333	750,000	-	-	-	-	83,333	CATEGORICALLY EXEMPT	0
657	086-636-009	CSAH 36	086-636-009AC2	2027	WRIGHT COUNTY	**AC** - RECONSTRUCT WRIGHT CSAH 36 FROM I-94 WB OFF RAMP TO MN 101 + TRAIL (ASSOCIATED WITH 086-636-010 PAYBACK 2 OF 2 & 227-090-001, PAYBACK IN 2028)	1.4	NEW PAVE - BIT	STBGP	1,076,500	-	-	-	-	-	-	CATEGORICALLY EXEMPT	0
658	086-636-010	CSAH 36	086-636-010AC1	2027	WRIGHT COUNTY	**AC** - RECONSTRUCT WRIGHT CSAH 36 FROM I-94 WB OFF RAMP TO MN 101 + TRAIL (ASSOCIATED WITH 086-636-010 PAYBACK 2 OF 2 & 227-090-001, PAYBACK IN 2028)	1.4	NEW PAVE - BIT	STBGP	1,076,500	-	-	-	-	-	-	CATEGORICALLY EXEMPT	0
659	136-090-001	LOCAL STREETS	136-090-001	2027	LITTLE FALLS	4TH ST NE & 1ST ST NE, CONSTRUCT SIDEWALK AT RR KING IN THE CITY OF LITTLE FALLS	0.1	SIDEWALKS	STBGP-TA	603,882	483,106	-	-	-	-	120,776	CATEGORICALLY EXEMPT	0
660	162-153-003	LOCAL STREETS	162-153-003AC	2027	SAINT CLOUD	**AC** - 22ND ST S FROM OAK GROVE RD/CR 136 TO COOPER AVE S, RECONSTRUCT RURAL ROUTE INTO 36' MULTIMODAL URBAN SECTION IN THE CITY OF ST CLOUD(PAYBACK 1 OF 1)	0.8	NEW PAVE - BIT	STBGP	1,560,886	-	-	-	-	-	-	CATEGORICALLY EXEMPT	0
661	220-080-006	LOCAL STREETS	220-080-006	2027	SARTELL	**MN307** - 15TH ST NORTH CORRIDOR EXTENSION FROM PINECONE RD TO 19TH AVE N, RIGHT OF WAY ACQUISITION IN CITY OF SARTELL	3.0	ROW PURCHASE	STBGP DEMO	3,880,000	3,093,774	-	-	-	-	786,226	CATEGORICALLY EXEMPT	0

2025-2028 MINNESOTA STATE TRANSPORTATION IMPROVEMENT PROGRAM (STIP)
(SORTED BY DISTRICT, YEAR, TRANSIT SP, RAIL SP, LOCAL STIP SP, MNDOT STIP SP, SETASIDE SP)

DISTRICT 3

SFY	STIP TOTAL	FHWA	AC	FTA	TH	BOND	OTHER
2025	303,513,156	104,272,488	22,813,797	3,025,710	42,244,329	47,100,000	90,937,681
2026	308,736,839	156,194,419	16,626,905	1,828,000	53,479,146	-	77,375,832
2027	195,396,875	95,112,752	682,152	2,084,800	51,217,774	-	30,552,075
2028	215,064,941	64,691,311	1,616,940	2,552,800	43,749,127	45,000,000	47,132,144

DISTRICT: 3

SEQ#	CHIMES PROJECT NUMBER	ROUTE SYSTEM	STIP PROJECT NUMBER (SP)	YEAR	AGENCY	TECHNICAL PROJECT DESCRIPTION	MILE	WORK TYPE	FUND TYPE	STIP TOTAL	FHWA	AC	FTA	TH	BOND	OTHER	PROJECT SELECTION CATEGORY	PROJECT SELECTION SCORE
662	222-105-003	LOCAL STREETS	222-105-003AC	2027	MONTICELLO	**AC**CRP** : SCHOOL BOULEVARD, FROM MN 25 TO COUNTRY AVE, RECONSTRUCT & CONSTRUCT ROUNDABOUTS IN THE CITY OF MONTICELLO (PAYBACK 1 OF 1)	0.1	MAJ CONST- BIT	STBGP	1,000,000	-	-	-	-	-	-	CATEGORICALLY EXEMPT	0
663	232-090-003	LOCAL STREETS	232-090-003	2027	BIG LAKE	VARIOUS LOCATIONS IN THE CITY OF BIG LAKE - CONSTRUCT MULTI-USE TRAIL	1.0	NEW TRAIL	STBGP-TA	206,850	165,480	-	-	-	-	41,370	CATEGORICALLY EXEMPT	0
664	8605-62	MN 25	086-070-026AC	2027	WRIGHT COUNTY	**AC** : MN 25/WRIGHT CR 113, CONSTRUCT ROUNDABOUT (ASSOCIATED SP 086-070-026) (PAYBACK 1 OF 1)	0.1	ROUNDABOUT	HSIP	750,000	-	-	-	-	-	-	LOCAL PARTNERSHIP PROGRAM	95
665	1108-12	MN 200	1108-12	2027	MNDOT	MN 200, FROM JCT 6 E OF REMER TO AITKIN CO LINE, MILL & OVERLAY	8.3	MILL & BIT OVLY	STBGP	3,100,000	2,524,020	-	-	575,980	-	-	NON-NHS PAVEMENT	66
666	1115-28	MN 210	1115-28	2027	MNDOT	MN 210, FROM CASS CSAH 1 S IN PILLAGER TO CASS/TODD COUNTY LINE, MILL AND OVERLAY, REPLACE BR 8809, CONSTRUCT ROUND-A-BOUT AT JCT MN 210/CSAH 1 S IN PILLAGER	8.8	MILL & BIT OVLY	STBGP	8,700,000	6,615,818	-	-	1,509,726	-	574,456	NHS PAVEMENT	80
667	1804-94	US 169	1804-94	2027	MNDOT	US 169, FROM 0.7 M NORTH OF OJIBWE DR TO PIKE AVE 1.1 M NORTH OF JCT MN 18 IN GARRISON, LANDSCAPING	0.0	LANDSCAPE PARTNERSHIP	SF	60,000	-	-	-	60,000	-	-	NHS PAVEMENT	70
668	1810-119	MN 371	1810-119	2027	MNDOT	MN 371, CONSTRUCT J-TURN AT CROW WING CSAH 29 (HSIP)	1.0	CHANNELIZATION	HSIP	2,000,000	1,800,000	-	-	200,000	-	-	HSIP - GREATER MN	65
669	2738-31	MN 101	8608-33	2027	MNDOT	MN 101, FROM WRIGHT/HENNEPIN CO LINE (CROW RIVER) TO WRIGHT CR 38 IN OTSEGO (NB AND SB), MILL AND OVERLAY INCL INTERCHANGE RAMPS (ASSOCIATED WITH 2738-31 & 315)	0.0	MILL & BIT OVLY	STBGP	2,500,000	2,035,500	-	-	464,500	-	-	NHS PAVEMENT	78
670	3007-37	MN 95	3007-37	2027	MNDOT	MN 95 FROM 0.35 MI E OF CR 2 OF CAMBRIDGE TO 0.1 MI E OF ISANTI TRAIL MILL & OVERLAY	9.7	MILL & BIT OVLY	NHPP	6,600,000	5,373,720	-	-	1,226,280	-	-	NON-NHS PAVEMENT	84
671	3007-37	MN 95	3007-375	2027	MNDOT	MN 95 FROM 0.35 MI E OF CR 2 OF CAMBRIDGE TO 0.1 MI E OF ISANTI TRAIL MILL & OVERLAY	9.7	MILL & BIT OVLY	HSIP	500,000	450,000	-	-	50,000	-	-	NON-NHS PAVEMENT	84
672	4801-26	MN 23	4801-26	2027	MNDOT	MN 23, IN MILACA, FROM S END BR 48030 OVER RUM RIVER TO 0.1 MI N O F 105TH AVE., URBAN RECONSTRUCTION INCLUDING ROUNDABOUT AT 3RD AVE (ASSOCIATED SP 048-070-014 & 048-070-015, 4801-265)	1.8	CHANNELIZATION	NHPP	17,300,000	13,271,460	-	-	3,028,540	-	1,000,000	NHS PAVEMENT	53
673	4801-26	MN 23	4801-265	2027	MNDOT	MN 23, IN MILACA, FROM S END BR 48030 OVER RUM RIVER TO 0.1 MI N O F 105TH AVE., URBAN RECONSTRUCTION INCLUDING ROUNDABOUT AT 3RD AVE (ASSOCIATED SP 048-070-014 & 048-070-015, 4801-26)	1.8	CHANNELIZATION	HSIP	2,200,000	1,980,000	-	-	150,000	-	70,000	NHS PAVEMENT	53
674	4809-22	MN 95	4809-22	2027	MNDOT	MN 95, OVERLAY BR#48001 OVER W BR RUM RIVER, 0.1 MILES WEST OF MILLE LACS CSAH 29 IN PRINCETON	0.0	BR DECK OVLY	STBGP	950,000	773,490	-	-	176,510	-	-	NON-NHS BRIDGE	40
675	4901-82	US 10	4901-82	2027	MNDOT	US 10, FROM GREGORY TO THE HALF WAY CROSSING (CR 40) (EB & WB), CIR & SFDR, INSTALL J-TURN AT HALFWAY CROSSING (CR40)	9.7	MILL & BIT OVLY	NHPP	28,200,000	22,960,440	-	-	5,239,560	-	-	NHS PAVEMENT	86
676	4901-82	US 10	4901-825	2027	MNDOT	US 10, FROM GREGORY TO THE HALF WAY CROSSING(CR 40) (EB & WB), CIR & SFDR, INSTALL J-TURN AT HALFWAY CROSSING (CR40)	9.7	MILL & BIT OVLY	HSIP	1,000,000	900,000	-	-	100,000	-	-	NHS PAVEMENT	86
677	4903-77	US 10	4903-77	2027	MNDOT	US 10/MORRISON CSAH'S 11 & 16 IN CUSHING, CONSTRUCT J-TURNS	0.0	CHANNELIZATION	HSIP	1,740,000	1,566,000	-	-	174,000	-	-	HSIP - GREATER MN	62
678	7104-23	MN 25	7104-23	2027	MNDOT	**ITS**MN 25, FROM MONTICELLO TO BIG LAKE, FIBER OPTIC CABLE AND DYNAMIC MESSAGE BOARD	3.8	OTHER	NHPP	685,000	388,000	-	-	297,000	-	-	INTELLIGENT TRANSPORTATION SYSTEMS PROGRAM	70
679	7305-132	MN 23	7305-132	2027	MNDOT	MN 23/STEARNS CSAH 8 IN ROCKVILLE, CONSTRUCT J-TURN	0.0	CHANNELIZATION	HSIP	1,200,000	1,080,000	-	-	120,000	-	-	HSIP - GREATER MN	56
680	7305-133	MN 23	7305-133	2027	MNDOT	**MN308**MN 23, CONSTRUCT J-TURN AT BEL CLARE DRIVE	1.0	CHANNELIZATION	DEMO	1,500,000	1,200,000	-	-	300,000	-	-	HSIP - GREATER MN	65
681	7380-269	I 94	7380-269	2027	MNDOT	I-94 BR 73877 (WB), BR 73878 (EB) OVER TR 477 IN ST JOE TWP, OVERLAY	0.0	BR DECK OVLY	NHPP	3,100,000	2,790,000	-	-	310,000	-	-	NHS BRIDGE	40
682	7380-270	I 94	7380-270	2027	MNDOT	I-94 BR 73849 (WB), BR 73850 (EB) OVER MN 238 IN ALBANY, OVERLAY	0.0	BR DECK OVLY	NHPP	3,100,000	2,790,000	-	-	310,000	-	-	NHS BRIDGE	80
683	7380-271	I 94	7380-271	2027	MNDOT	I-94, BR 73811 REPLACE (WB), BR 6870 OVERLAY (EB) OVER SAUK RIVER E OF MELROSE	0.0	BR RPLC	NHPP	5,300,000	4,770,000	-	-	530,000	-	-	NHS BRIDGE	45
684	7380-273	I 94	7380-273	2027	MNDOT	**SPPE** : I 94, BIG SPUNK REST AREA, REPLACE & EXPAND PARKING AREAS	0.3	MAJ CONST -CONC	NHPP (F)	3,777,778	3,400,000	-	-	377,778	-	-	SAFETY REST AREA	65

2025-2028 MINNESOTA STATE TRANSPORTATION IMPROVEMENT PROGRAM (STIP)
(SORTED BY DISTRICT, YEAR, TRANSIT SP, RAIL SP, LOCAL STIP SP, MNDOT STIP SP, SETASIDE SP)

DISTRICT 3

SFY	STIP TOTAL	FHWA	AC	FTA	TH	BOND	OTHER
2025	303,513,156	104,272,488	22,813,797	3,025,710	42,244,329	47,100,000	90,937,681
2026	308,736,839	156,194,419	16,626,905	1,828,000	53,479,146	-	77,375,832
2027	195,396,875	95,112,752	682,152	2,084,800	51,217,774	-	30,552,075
2028	215,064,941	64,691,311	1,616,940	2,552,800	43,749,127	45,000,000	47,132,144

DISTRICT: 3

SEQ#	CHIMES PROJECT NUMBER	ROUTE SYSTEM	STIP PROJECT NUMBER (SP)	YEAR	AGENCY	TECHNICAL PROJECT DESCRIPTION	MILE	WORK TYPE	FUND TYPE	STIP TOTAL	FHWA	AC	FTA	TH	BOND	OTHER	PROJECT SELECTION CATEGORY	PROJECT SELECTION SCORE
685	7380-280	I 94	7380-280	2027	MNDOT	**CRP**: I 94, FULLER LAKE REST AREA, REPLACE LIGHTING WITH LED LIGHTS	0.7	LIGHTING	CRP	420,000	378,000	-	-	42,000	-	-	SAFETY REST AREA	65
686	7380-281	I 94	7380-281	2027	MNDOT	**CRP**: I 94, MIDDLE SPUNK REST AREA, REPLACE LIGHTING WITH LED LIGHTS	0.4	LIGHTING	CRP	420,000	378,000	-	-	42,000	-	-	SAFETY REST AREA	65
687	7709-18	US 71	7709-18	2027	MNDOT	**SEC164**US 71/MN 210, CONSTRUCT ROUND-A-BOUNT IN HEWITT	0.0	CHANNELIZATION	HSP1 STBGP	3,050,000	2,745,000	-	-	305,000	-	-	HSP - GREATER MN	63
688	8602-55	US 12	8602-55	2027	WRIGHT COUNTY	US 12/WRIGHT CO 14 (DAGUE AVE), INTERSECTION IMPROVEMENTS	0.0	TURN LANES	SF	3,300,000	-	-	-	1,400,000	-	1,900,000	LOCAL PARTNERSHIP PROGRAM	70
689	8605-54	MN 25	8605-54AC	2027	MNDOT	**AC**: MN 25, FROM NORTH BUFFALO TO 0.5 MI S OF DAVIDSON AVE NE IN MONTICELLO, RECLAIM INCLUDE CONSTRUCTION OF ROUNDABOUTS AT CATLIN AVE AND WRIGHT CSAH 37 AND TURN LANE IMPROVEMENTS AT VARIOUS INTERSECTIONS (PAYBACK 1 OF 1)	6.1	BIT RECLAM	NHPP	2,376,458	-	-	-	-	-	-	NHS PAVEMENT	80
690	8605-64	MN 25	8605-64	2027	MONTICELLO	MN 25, CONSTRUCT PEDESTRIAN UNDERPASS UNDER MISSISSIPPI RIVER BRIDGE IN THE CITY OF MONTICELLO	0.0	PED RAMPS (ADA IMPROVEMENTS)	SF	113,000	-	-	-	100,000	-	13,000	LOCAL PARTNERSHIP PROGRAM	65
691	8611-29	MN 24	8611-29AC1	2027	MNDOT	**AC**BFP**MN305**SPPF**. MN 24, REPLACE BR NO 86807 OVER I-94 IN CLEARWATER (PAYBACK 1 OF 2)	0.4	BR RPLC	DEMO	3,000,000	-	-	-	-	-	-	NHS BRIDGE	30
692	8803-CA-27	999	8803-CA-27	2027	MNDOT	DISTRICTWIDE SETASIDE - EXTERNAL CONSULTANTS - 2027	0.0	MISC AGREE	SF	9,610,000	-	-	-	9,610,000	-	-	CATEGORICAL Y EXEMPT	0
693	8803-LP-27	999	8803-LP-27	2027	MNDOT	DISTRICTWIDE SETASIDES - LANDSCAPE PARTNERSHIP - 2027	0.0	LANDSCAPING	SF	30,000	-	-	-	30,000	-	-	CATEGORICAL Y EXEMPT	0
694	8803-LPP-27	999	8803-LPP-27	2027	MNDOT	DISTRICTWIDE SETASIDE - LOCAL PARTNERSHIP PROGRAM - 2027	0.0	COOP CONST AGREE	SF	200,000	-	-	-	200,000	-	-	CATEGORICAL Y EXEMPT	0
695	8803-PD-27	999	8803-PD-27	2027	MNDOT	DISTRICTWIDE SETASIDE - INTERNAL PROGRAM DELIVERY - 2027	0.0	MISC AGREE	SF	2,800,000	-	-	-	2,800,000	-	-	CATEGORICAL Y EXEMPT	0
696	8803-PM-27	999	8803-PM-27	2027	MNDOT	DISTRICTWIDE SETASIDE - PREVENTATIVE MAINTENANCE - 2027	0.0	OTHER	SF	6,000,000	-	-	-	6,000,000	-	-	CATEGORICAL Y EXEMPT	0
697	8803-RW-27	999	8803-RW-27	2027	MNDOT	DISTRICTWIDE SETASIDES - RIGHT OF WAY - 2027	0.0	ROW PURCHASE	SF	3,000,000	-	-	-	3,000,000	-	-	CATEGORICAL Y EXEMPT	0
698	8803-RX-27	999	8803-RX-27	2027	MNDOT	DISTRICTWIDE SETASIDE - BRIDGE AND ROAD CONSTRUCTION (BARC) - 2027	0.0	BARC	SF	2,660,000	-	-	-	2,660,000	-	-	CATEGORICAL Y EXEMPT	0
699	8803-SA-27	999	8803-SA-27	2027	MNDOT	DISTRICTWIDE SETASIDE - SUPPLEMENTAL AGREEMENTS AND COST OVERRUNS - 2027	0.0	SUPP AGREE & COST OVERRUNS	SF	8,728,900	-	-	-	8,728,900	-	-	CATEGORICAL Y EXEMPT	0
700	8803-SS-27	999	8803-SS-27	2027	MNDOT	DISTRICTWIDE SETASIDES - SYSTEM SUPPORT - 2027	0.0	MISC AGREE	SF	1,100,000	-	-	-	1,100,000	-	-	CATEGORICAL Y EXEMPT	0
701	TRF-0048-28A	TRANSIT	TRF-0048-28A	2028	SAINT CLOUD	SECTS307: ST CLOUD MTC; OPERATING ASSISTANCE	0.0	TRANSIT OPERATIONS	FTA	13,343,952	-	-	1,600,000	-	-	11,743,952	CATEGORICAL Y EXEMPT	0
702	TRF-0048-28B	TRANSIT	TRF-0048-28B	2028	SAINT CLOUD	ST CLOUD MTC; PARATRANSIT OPERATING	0.0	TRANSIT OPERATIONS	LF	6,719,658	-	-	-	-	-	6,719,658	CATEGORICAL Y EXEMPT	0
703	TRF-0048-28C	TRANSIT	TRF-0048-28C	2028	SAINT CLOUD	ST CLOUD MTC; NORTHSTAR COMMUTER OPERATING	0.0	TRANSIT OPERATIONS	LF	1,608,152	-	-	-	-	-	1,608,152	CATEGORICAL Y EXEMPT	0
704	TRF-0048-28D	TRANSIT	TRF-0048-28D	2028	SAINT CLOUD	SECTS307: ST CLOUD MTC; MAINTENANCE TOOLS & EQUIPMENT	0.0	TRANSIT GRANT CAPITAL IMPROVEMENT (NON-VEHICLE)	FTA	59,000	-	-	47,200	-	-	11,800	CATEGORICAL Y EXEMPT	0
705	TRF-0048-28E	TRANSIT	TRF-0048-28E	2028	SAINT CLOUD	SECTS307: ST CLOUD MTC; THREE (3) REPLACEMENT OPERATIONS VEHICLES	0.0	TRANSIT GRANT CAPITAL IMPROVEMENT (NON-VEHICLE)	FTA	135,000	-	-	108,000	-	-	27,000	CATEGORICAL Y EXEMPT	0
706	TRF-0048-28F	TRANSIT	TRF-0048-28F	2028	SAINT CLOUD	SECTS307: ST CLOUD MTC; OFFICE EQUIP, IT & COMMUNICATION PROJECTS	0.0	TRANSIT GRANT CAPITAL IMPROVEMENT (NON-VEHICLE)	FTA	372,000	-	-	297,600	-	-	74,400	CATEGORICAL Y EXEMPT	0
707	TRF-0048-28G	TRANSIT	TRF-0048-28G	2028	SAINT CLOUD	SECTS307: ST CLOUD MTC; SHELTERS	0.0	TRANSIT GRANT CAPITAL IMPROVEMENT (NON-VEHICLE)	FTA	25,000	-	-	20,000	-	-	5,000	CATEGORICAL Y EXEMPT	0
708	TRF-0048-28H	TRANSIT	TRF-0048-28H	2028	SAINT CLOUD	SECTS307: ST CLOUD MTC; FACILITY IMPROVEMENTS	0.0	TRANSIT GRANT CAPITAL IMPROVEMENT (NON-VEHICLE)	FTA	600,000	-	-	480,000	-	-	120,000	CATEGORICAL Y EXEMPT	0
709	TRF-0048-28I	TRANSIT	TRF-0048-28I	2028	SAINT CLOUD	ST CLOUD MTC; PURCHASE NINE(9) CLASS 400LF CNG REPLACEMENT BUSES.	0.0	TRANSIT VEH PURCHASE	LF	2,565,000	-	-	-	-	-	2,565,000	CATEGORICAL Y EXEMPT	0
710	8803-CRPATP-28	LOCAL STREETS	8803-CRPATP-28	2028	MNDOT	DISTRICTWIDE SETASIDE - CRP PROGRAM - 2028 - ATP	0.0	MISC AGREE	CRP	1,875,000	1,500,000	-	-	-	-	375,000	CATEGORICAL Y EXEMPT	0
711	8803-CRPL-28	LOCAL STREETS	8803-CRPL-28	2028	ST. CLOUD APO	ST CLOUD APO SETASIDE - CRP PROGRAM - 2028	0.0	MISC AGREE	CRP	337,500	270,000	-	-	-	-	67,500	CATEGORICAL Y EXEMPT	0

2025-2028 MINNESOTA STATE TRANSPORTATION IMPROVEMENT PROGRAM (STIP)
(SORTED BY DISTRICT, YEAR, TRANSIT SP, RAIL SP, LOCAL STIP SP, MNDOT STIP SP, SETASIDE SP)

DISTRICT 3

SFY	STIP TOTAL	FHWA	AC	FTA	TH	BOND	OTHER
2025	303,513,156	104,272,488	22,813,797	3,025,710	42,244,329	47,100,000	90,937,681
2026	308,736,839	156,194,419	16,626,905	1,828,000	53,479,146	-	77,375,832
2027	195,396,875	95,112,752	682,152	2,084,800	51,217,774	-	30,552,075
2028	215,064,941	64,691,311	1,616,940	2,552,800	43,749,127	45,000,000	47,132,144

DISTRICT: 3

SEQ#	CHIMES PROJECT NUMBER	ROUTE SYSTEM	STIP PROJECT NUMBER (SP)	YEAR	AGENCY	TECHNICAL PROJECT DESCRIPTION	MILE	WORK TYPE	FUND TYPE	STIP TOTAL	FHWA	AC	FTA	TH	BOND	OTHER	PROJECT SELECTION CATEGORY	PROJECT SELECTION SCORE
712	8803-PROATP-28	LOCAL STREETS	8803-PROATP-28	2028	MNDOT	DISTRICTWIDE SETASIDE - PROTECT PROGRAM - 2028 - ATP	0.0	MISC AGREE	PROTECT	800,000	640,000	-	-	-	-	160,000	CATEGORICAL Y EXEMPT	0
713	005-603-035	CSAH 3	005-603-035AC2	2028	BENTON COUNTY	**AC** - BENTON CSAH 3, FROM CSAH 1 TO CR 44(55TH ST NE), FULL DEPTH RECLAIM (PAYBACK 2 OF 2) (ASSOCIATED WITH SAP 005-603-036)	7.3	BIT RECLAIM	STBGP	953,335	-	-	-	-	-	-	CATEGORICAL Y EXEMPT	0
714	018-639-005	CSAH 39	018-639-005AC	2028	CROW WING COUNTY	**AC** - CSAH 39, FROM CSAH 11 TO CSAH 16, MILL & OVERLAY + DRAINAGE & SAFETY IMPROVEMENTS (PAYBACK 1 OF 1)		MILL & BIT OVLY	STBGP	682,152	-	-	-	-	-	-	CATEGORICAL Y EXEMPT	0
715	030-070-021	LOCAL STREETS	030-070-021	2028	ISANTI COUNTY	INSTALL 6" GROUND IN WET REFLECTIVE PAVEMENT MARKINGS ON VARIOUS ISANTI COUNTY HIGHWAYS	30.9	STRIPING	HSIP	339,900	305,910	-	-	-	-	33,990	CATEGORICAL Y EXEMPT	0
716	030-605-036	CSAH 5	030-605-036	2028	ISANTI COUNTY	**AC** - CSAH 5, FROM EAST END BR 30507 TO DAHLIN AVE NE IN CITY OF ISANTI, FULL DEPTH RECLAIM (PAYBACK IN 2029)	0.0	BIT RECLAIM	STBGP	1,333,060	86,040	1,616,940	-	-	-	1,247,020	CATEGORICAL Y EXEMPT	0
717	048-602-021	CSAH 2	048-602-021	2028	MILLE LACS COUNTY	CSAH 2, FROM MN 23 TO CSAH 1, FULL DEPTH RECLAIM + PAVED SHOULDERS	0.0	BIT RECLAIM	STBGP	2,000,000	1,530,900	-	-	-	-	469,100	CATEGORICAL Y EXEMPT	0
718	049-612-010	CSAH 12	049-612-010	2028	MORRISON COUNTY	CSAH 12, FROM 28 TO MN 238, MILL & OVERLAY + SAFETY IMPROVEMENTS	12.3	MILL & BIT OVLY	STBGP	3,200,000	2,182,886	-	-	-	-	1,017,114	CATEGORICAL Y EXEMPT	0
719	071-090-008	CSAH 45	071-090-008	2028	SHERBURNE COUNTY	CSAH 45 FROM 5TH AVE TO 273RD AVE, CONSTRUCT TRAIL IN THE CITY OF ZIMMERMAN	0.0	NEW TRAIL	STBGP-TA	857,530	686,024	-	-	-	-	171,506	CATEGORICAL Y EXEMPT	0
720	071-596-011	CR 44	071-596-011AC	2028	SHERBURNE COUNTY	**AC** - CR 44, FROM US 10 TO CSAH 1, RECONSTRUCT + SAFETY IMPROVEMENTS (PAYBACK 1 OF 1)		MAJ CONST -BIT	STBGP	2,005,164	-	-	-	-	-	-	CATEGORICAL Y EXEMPT	0
721	073-601-055	CSAH 1	073-601-055	2028	STEARNS COUNTY	CSAH 1, FROM CSAH 17 TO N STEARNS COUNTY LINE, RECONSTRUCT		MAJ CONST -BIT	STBGP	2,500,000	1,448,675	-	-	-	-	1,051,325	CATEGORICAL Y EXEMPT	0
722	073-602-052	CSAH 2	073-602-052	2028	STEARNS COUNTY	CSAH 2, FROM STEARNS/MEKER COUNTY LINE TO 1200' SOUTH OF CR 165, RECONSTRUCT	4.8	MAJ CONST -BIT	STBGP	8,400,000	3,085,836	-	-	-	-	5,314,164	CATEGORICAL Y EXEMPT	0
723	080-070-014	LOCAL STREETS	080-070-014	2028	WADENA COUNTY	INSTALL 6" SOLID LINE MULTI-COMPONENT PAVEMENT MARKINGS ON VARIOUS WADENA COUNTY HIGHWAYS		STRIPING	HSIP	451,904	406,714	-	-	-	-	45,190	CATEGORICAL Y EXEMPT	0
724	080-070-015	LOCAL STREETS	080-070-015	2028	WADENA COUNTY	INSTALL 6" SOLID LINE MULTI-COMPONENT PAVEMENT MARKINGS ON VARIOUS WADENA COUNTY HIGHWAYS		STRIPING	HSIP	812,726	731,453	-	-	-	-	81,273	CATEGORICAL Y EXEMPT	0
725	080-606-010	CSAH 6	080-606-010AC	2028	WADENA COUNTY	**AC** - CSAH 6, FROM US 71 TO CSAH 23, FULL DEPTH RECLAIM + AGG SHOULDERS (PAYBACK 1 OF 1)		BIT RECLAIM	STBGP	955,012	-	-	-	-	-	-	CATEGORICAL Y EXEMPT	0
726	086-598-005	LOCAL STREETS	086-598-005	2028	WRIGHT COUNTY	CR 108, REMOVE BRIDGE 90687, CONSTRUCT NEW BRIDGE OVER BUFFALO CREEK		BR RPLC	BROS	1,120,000	896,000	-	-	-	-	224,000	CATEGORICAL Y EXEMPT	0
727	086-636-009	CSAH 36	227-090-001AC	2028	SAINT MICHAEL	**AC** - CSAH 36 FROM WB I-94 OFF RAMP TO MN 101, CONSTRUCT TRAIL IN THE CITY OF ST MICHAEL (PAYBACK 1 OF 1)	0.0	NEW TRAIL	STBGP-TA	622,000	-	-	-	-	-	-	CATEGORICAL Y EXEMPT	0
728	162-090-009	LOCAL STREETS	162-090-009	2028	SAINT CLOUD	13TH ST, CONSTRUCT SIDEWALK FROM 9TH AVE TO 11TH AVE AND INSTALL PEDESTRIAN ACTIVATED CROSSING AT 9TH AVE IN THE CITY OF ST CLOUD	0.0	NEW TRAIL	STBGP-TA	225,000	180,000	-	-	-	-	45,000	CATEGORICAL Y EXEMPT	0
729	191-090-003	LOCAL STREETS	191-090-003AC	2028	SAUK RAPIDS	**AC** - 2ND AVE S, FROM BENTON DRIVE TO 6TH ST S, CONSTRUCT SIDEWALK IN THE CITY OF SAUK RAPIDS (PAYBACK 1 OF 1)	0.0	NEW TRAIL	STBGP-TA	590,267	-	-	-	-	-	-	CATEGORICAL Y EXEMPT	0
730	230-090-003	CSAH 48	230-090-003AC	2028	BAXTER	**AC** - CSAH 48 FROM MAROHN ROAD TO CEDARDALE LANE, CONSTRUCT TRAIL IN THE CITY OF BAXTER (PAYBACK 1 OF 1)(ASSOCIATED WITH SP 018-070-024)	0.0	NEW TRAIL	STBGP-TA	306,629	-	-	-	-	-	-	CATEGORICAL Y EXEMPT	0
731	251-102-001	LOCAL STREETS	251-102-001AC	2028	ZIMMERMAN	**AC** - 8TH AVE, FROM EXISTING DEADEND TO 2ND AVE E/MORRISON AVE, CONSTRUCT NEW ROADWAY (PAYBACK 1 OF 1)		MAJ CONST -BIT	STBGP	825,000	-	-	-	-	-	-	CATEGORICAL Y EXEMPT	0
732	1806-82	MN 210	1806-82	2028	MNDOT	MN 210, FROM LAKESHORE DR/SUPERIOR AVE TO CROW WING CSAH 33 IN CROSBY, REPLACE CULVERT NO 2304898 & STORM SEWER IMPROVEMENTS	0.0	BOX CULVERT	STBGP	2,000,000	1,628,400	-	-	371,600	-	-	NHS BRIDGE	80
733	1809-98	MN 371	1809-98	2028	MNDOT	**COC** - MN 371, FROM COLLEGE RD TO DESIGN DR AND MN 210 FROM FORTHUN RD TO CYPRESS DR, CONSTRUCT INSECTION IMPROVEMENTS IN THE CITY OF BAXTER	1.9	MAJ CONST	BF NHPP	45,050,000	50,000	-	-	-	45,000,000	-	CORRIDORS OF COMMERCE PROGRAM	465
734	2738-137	US 12	8602-56	2028	MNDOT	US 12, CONSTRUCT ROUND-A-BOUT AT COUNTY LINE ROAD	0.0	MILL & BIT OVLY	NHPP	1,000,000	814,200	-	-	185,800	-	-	NHS PAVEMENT	80
735	3003-51	MN 65	3003-51	2028	MNDOT	MN65/ISANTI CSAH 9, CONSTRUCT J-TURN	0.8	ROUNDAABOUT	HSIP	1,500,000	1,350,000	-	-	150,000	-	-	HSIP - GREATER MN	60

2025-2028 MINNESOTA STATE TRANSPORTATION IMPROVEMENT PROGRAM (STIP)
(SORTED BY DISTRICT, YEAR, TRANSIT SP, RAIL SP, LOCAL STIP SP, MNDOT STIP SP, SETASIDE SP)

DISTRICT 3

SFY	STIP TOTAL	FHWA	AC	FTA	TH	BOND	OTHER
2025	303,513,156	104,272,488	22,813,797	3,025,710	42,244,329	47,100,000	90,937,681
2026	308,736,839	156,194,419	16,626,905	1,828,000	53,479,146	-	77,375,832
2027	195,396,875	95,112,752	682,152	2,084,800	51,217,774	-	30,552,075
2028	215,064,941	64,691,311	1,616,940	2,552,800	43,749,127	45,000,000	47,132,144

DISTRICT: 3

SEQ#	CHIMES PROJECT NUMBER	ROUTE SYSTEM	STIP PROJECT NUMBER (SP)	YEAR	AGENCY	TECHNICAL PROJECT DESCRIPTION	MILE	WORK TYPE	FUND TYPE	STIP TOTAL	FHWA	AC	FTA	TH	BOND	OTHER	PROJECT SELECTION CATEGORY	PROJECT SELECTION SCORE
736	3010-25	MN 107	3010-25	2028	MNDOT	**ELLE**MN 107, FROM MN 65 TO ISANTI/KANABEC CO LINE, MILL AND OVERLAY INCL ADA WORK IN BRAHAM	2.3	MILL & BIT OVLY	STBGP	3,400,000	2,768,280	-	-	631,720	-	-	NON-NHS PAVEMENT	75
737	3301-38	MN 23	3301-38	2028	MNDOT	MN 23, REPLACE BRIDGE #8107 OVER DITCH 0.7 MI E OF JCT MN 47 NEAR OGILVIE	0.0	BR RPLC	STBGP	800,000	651,360	-	-	148,640	-	-	NHS BRIDGE	18
738	3306-16	MN 70	3306-16	2028	MNDOT	MN 70, FROM MN 65 IN BRUNSWICK TO MN 107 IN GRASSTON, MILL AND OVERLAY	7.2	MILL & BIT OVLY	STBGP	3,800,000	3,093,960	-	-	706,040	-	-	NON-NHS PAVEMENT	62
739	7305-131	MN 23	7305-131	2028	MNDOT	MN 23, FROM 0.455 MI E OF 93RD AVE TO MN 15 IN WAITE PARK, MILL AND OVERLAY	5.5	MILL & BIT OVLY	NHPP	16,970,000	11,480,220	-	-	2,619,780	-	2,870,000	NHS PAVEMENT	91
740	7318-40	US 71	7318-40	2028	MNDOT	US 71, BR 6319 OVER STREAM S OF SAUK CENTRE, REPLACE	0.1	BOX CULVERT	STBGP	1,700,000	1,384,140	-	-	315,860	-	-	NHS BRIDGE	61
741	7319-42	US 71	7319-42	2028	MNDOT	US 71, BR I-94 TO N SAUK CENTRE WITH BRIDGE #5428 OVER SAUK RIVER, URBAN RECONSTRUCTION	1.7	CHANNELIZATION	NHPP	26,400,000	12,945,780	-	-	2,954,220	-	10,500,000	NHS PAVEMENT	53
742	7380-275	I 94	7380-275	2028	MNDOT	I-94, FROM STEARNS CSAH 75/ROOSEVELT ROAD TO STEARNS CSAH 2, FIBER OPTIC CABLE, CAMERAS AND NID'S	13.0	OTHER	NHPP	750,000	675,000	-	-	75,000	-	-	INTELLIGENT TRANSPORTATION SYSTEMS PROGRAM	60
743	7380-282	I 94	7380-282	2028	MNDOT	I 94/MN 15 INTERCHANGE REPLACE LIGHTING WITH LED LIGHTS		LIGHTING	NHPP	780,000	624,000	-	-	156,000	-	-	STANDALONE SAFETY	65
744	7380-282	I 94	7380-282CRP	2028	MNDOT	**CRP** I 94/MN 15 INTERCHANGE REPLACE LIGHTING WITH LED LIGHTS		LIGHTING	CRP	1,720,000	1,376,000	-	-	344,000	-	-	STANDALONE SAFETY	65
745	8005-22	MN 87, US 71	8005-22	2028	MNDOT	US 71, FROM NORTH END OF REDEYE RIVER BRIDGE IN SEBEKA TO 3RD ST SE IN MENAHA, RECLAIM; FROM 3RD ST SE TO N END BLUEBERRY RIVER BR IN MENAHA URBAN RECONSTRUCTION AND TH87 FROM BECKER/WADENA CO LINE TO FIR AVE NW, RECLAIM & FROM FIR AVE NW TO JCT TH71, MILL AND OVERLAY	15.6	BIT RECLAM	NHPP	15,200,000	11,899,533	-	-	2,715,467	-	585,000	NHS PAVEMENT	70
746	8611-29	MN 24	8611-29FAC2	2028	MNDOT	**AC**BFP**MN305**SPP** MN 24, REPLACE BR NO 86807 OVER I-94 IN CLEARWATER (PAYBACK 2 OF 2)	0.4	BR RPLC	NHFP (F)	5,000,000	-	-	-	-	-	-	NHS BRIDGE	30
747	8803-CA-28	999	8803-CA-28	2028	MNDOT	DISTRICTWIDE SETASIDE - EXTERNAL CONSULTANTS - 2028	0.0	MISC AGREE	SF	10,000,000	-	-	-	10,000,000	-	-	CATEGORICALLY EXEMPT	0
748	8803-LP-28	999	8803-LP-28	2028	MNDOT	DISTRICTWIDE SETASIDES - LANDSCAPE PARTNERSHIP - 2028	0.0	LANDSCAPING	SF	30,000	-	-	-	30,000	-	-	CATEGORICALLY EXEMPT	0
749	8803-LPP-28	999	8803-LPP-28	2028	MNDOT	DISTRICTWIDE SETASIDE - LOCAL PARTNERSHIP PROGRAM - 2028	0.0	COOP CONST AGREE	SF	1,900,000	-	-	-	1,900,000	-	-	CATEGORICALLY EXEMPT	0
750	8803-PD-28	999	8803-PD-28	2028	MNDOT	DISTRICTWIDE SETASIDE - INTERNAL PROGRAM DELIVERY - 2028	0.0	MISC AGREE	SF	2,740,000	-	-	-	2,740,000	-	-	CATEGORICALLY EXEMPT	0
751	8803-PM-28	999	8803-PM-28	2028	MNDOT	DISTRICTWIDE SETASIDE - PREVENTATIVE MAINTENANCE - 2028	0.0	OTHER	SF	6,000,000	-	-	-	6,000,000	-	-	CATEGORICALLY EXEMPT	0
752	8803-RW-28	999	8803-RW-28	2028	MNDOT	DISTRICTWIDE SETASIDES - RIGHT OF WAY - 2028	0.0	ROW PURCHASE	SF	2,000,000	-	-	-	2,000,000	-	-	CATEGORICALLY EXEMPT	0
753	8803-RX-28	999	8803-RX-28	2028	MNDOT	DISTRICTWIDE SETASIDE - BRIDGE AND ROAD CONSTRUCTION (BARC) - 2028	0.0	BARC	SF	2,500,000	-	-	-	2,500,000	-	-	CATEGORICALLY EXEMPT	0
754	8803-SA-28	999	8803-SA-28	2028	MNDOT	DISTRICTWIDE SETASIDE - SUPPLEMENTAL AGREEMENTS AND COST OVERRUNS - 2028	0.0	SUPP AGREE & COST OVERRUNS	SF	6,105,000	-	-	-	6,105,000	-	-	CATEGORICALLY EXEMPT	0
755	8803-SS-28	999	8803-SS-28	2028	MNDOT	DISTRICTWIDE SETASIDES - SYSTEM SUPPORT - 2028	0.0	MISC AGREE	SF	1,100,000	-	-	-	1,100,000	-	-	CATEGORICALLY EXEMPT	0

2025-2028 MINNESOTA STATE TRANSPORTATION IMPROVEMENT PROGRAM (STIP)
(SORTED BY DISTRICT, YEAR, TRANSIT SP, RAIL SP, LOCAL STIP SP, MNDOT STIP SP, SETASIDE SP)

DISTRICT 4

SFY	STIP TOTAL	FHWA	AC	FTA	TH	BOND	OTHER
2025	126,062,980	53,510,559	3,935,355	956,650	28,907,275	-	20,737,443
2026	97,736,581	47,863,599	9,540,093	1,598,900	28,951,195	-	11,035,532
2027	84,473,577	35,376,908	4,641,514	1,510,410	27,259,114	-	10,487,053
2028	75,761,393	33,287,604	-	2,113,950	24,811,478	-	11,450,107

DISTRICT: 4

SEQ#	CHIMES PROJECT NUMBER	ROUTE SYSTEM	STIP PROJECT NUMBER (SP)	YEAR	AGENCY	TECHNICAL PROJECT DESCRIPTION	MILE	WORK TYPE	FUND TYPE	STIP TOTAL	FHWA	AC	FTA	TH	BOND	OTHER	PROJECT SELECTION CATEGORY	PROJECT SELECTION SCORE
756	TRF-0034-25A	TRANSIT	TRF-0034-25A	2025	MOORHEAD	SECT 5307: CITY OF MOORHEAD; OPERATING ASSISTANCE INCLUDING PREVENTIVE MAINTENANCE AS CAPITAL	0.0	TRANSIT OPERATIONS	FTA	4,306,000	-	-	564,000	-	-	3,742,000	CATEGORICAL Y EXEMPT	0
757	TRF-0034-25B	TRANSIT	TRF-0034-25B	2025	MOORHEAD	SECT 5307: CITY OF MOORHEAD, PARATRANSIT OPERATING ASSISTANCE INCLUDING PREVENTIVE MAINTENANCE AS CAPITAL	0.0	TRANSIT OPERATIONS	FTA	883,000	-	-	175,000	-	-	708,000	CATEGORICAL Y EXEMPT	0
758	TRF-0034-25G	TRANSIT	TRF-0034-25G	2025	MOORHEAD	SECT 5339: CITY OF MOORHEAD, PURCHASE MISCELLANEOUS SUPPORT/FACILITY EQUIPMENT (SCRUBBER/WASHER, PRESS AND PRESSURE WASHER) (SPLIT COST OF 96,000 WITH 1/3 COMING FROM MOORHEAD AND 2/3 COMING FROM FARGO)	0.0	TRANSIT GRANT CAPITAL IMPROVEMETN (NON-VEHICLE)	FTA	33,000	-	-	26,400	-	-	6,600	CATEGORICAL Y EXEMPT	0
759	TRF-0034-25J	TRANSIT	TRF-0034-25J	2025	MOORHEAD	CITY OF MOORHEAD; PURCHASE ONE (1) CLASS 400 BUS AND RELATED EQUIPMENT	0.0	TRANSIT GRANT CAPITAL IMPROVEMETN (NON-VEHICLE)	FTA	225,000	-	-	191,250	-	-	33,750	CATEGORICAL Y EXEMPT	0
760	14-00127	LOCAL STREETS	14-00127	2025	MNDOT	BNSF RR, REPLACE EXISTING SIGNAL SYSTEM AT CSAH 17, 100TH ST S, GLYNDON, CLAY COUNTY	0.0	R.R X-ING IMPROVEMENTS	RRS	400,000	200,000	-	-	-	-	200,000	N/A (I.E. NON-MNDOT SELECTION OR NON-TH PROJECT)	0
761	21-00130	LOCAL STREETS	21-00130	2025	MNDOT	SOO RR, REPLACE EXISTING SIGNAL SYSTEM AT CSAH 1, KENSINGTON AVE, KENSINGTON, DOUGLAS COUNTY	0.0	R.R X-ING IMPROVEMENTS	RRS	325,000	5,000	-	-	-	-	320,000	N/A (I.E. NON-MNDOT SELECTION OR NON-TH PROJECT)	0
762	21-00131	LOCAL STREETS	21-00131	2025	MNDOT	SOO RR, REPLACE EXISTING SIGNAL SYSTEM AT CSAH 1, KENSINGTON AVE, KENSINGTON, DOUGLAS COUNTY	0.0	R.R X-ING IMPROVEMENTS	RRS	300,000	270,000	-	-	-	-	30,000	N/A (I.E. NON-MNDOT SELECTION OR NON-TH PROJECT)	0
763	003-070-018	LOCAL STREETS	003-070-018	2025	BECKER COUNTY	COUNTYWIDE INTERSECTION LIGHTING, VARIOUS LOCATIONS	0.0	LIGHTING	HSIP	244,445	220,000	-	-	-	-	24,445	HSIP - GREATER MN	0
764	003-070-019	LOCAL STREETS	003-070-019	2025	BECKER COUNTY	PRELIMINARY ENGINEERING, COUNTYWIDE INTERSECTION LIGHTING, VARIOUS LOCATIONS	0.0	LIGHTING	HSIP	33,000	29,700	-	-	-	-	3,300	HSIP - GREATER MN	0
765	003-070-021	LOCAL STREETS	003-070-021	2025	BECKER COUNTY	COUNTYWIDE RUMBLE STRIPS, VARIOUS LOCATIONS	0.0	PAVE MARKINGS	HSIP	95,425	70,980	-	-	-	-	24,445	HSIP - METRO	0
766	003-622-040	LOCAL STREETS	003-622-040	2025	BECKER COUNTY	**AC**: ON CSAH 22, FROM LEGION ROAD TO WASHINGTON AVE., IN DETROIT LAKES, GRADING, AGGREGATE SHOULDERING, BASE, BIT. SURFACING, STORM SEWER, MULTI-USE TRAIL, LIGHTING, LANDSCAPING, ASSOCIATED TO 117-090-002 (AC PROJECT, PAYBACK IN 2026)	0.6	MAJ CONST- BIT	STBGP	2,935,000	-	665,000	-	-	-	2,935,000	N/A (I.E. NON-MNDOT SELECTION OR NON-TH PROJECT)	0
767	003-622-040	LOCAL STREETS	117-090-002	2025	DETROIT LAKES	**AC**: ON CSAH 22, FROM LEGION ROAD TO WASHINGTON AVE., IN DETROIT LAKES, GRADING, AGGREGATE SHOULDERING, BASE, BIT. SURFACING, STORM SEWER, MULTI-USE TRAIL, LIGHTING, LANDSCAPING, ASSOCIATED TO 003-622-040 (AC PROJECT, PAYBACK IN 2026)	0.6	MAJ CONST- BIT	STBGP-TA	900,000	700,000	-	-	-	-	200,000	N/A (I.E. NON-MNDOT SELECTION OR NON-TH PROJECT)	0
768	006-607-016	LOCAL STREETS	006-607-016AC	2025	BIG STONE COUNTY	**AC**: BITUMINOUS MILL AND OVERLAY , AGG SHOULDERS FROM MN 7, 7 MILES SW OF CLINTON TO MN 28 IN BARRY (AC PROJECT, PAYBACK 1 OF 1)	11.7	MILL & BIT OVLY	STBGP	1,243,680	-	-	-	-	-	-	N/A (I.E. NON-MNDOT SELECTION OR NON-TH PROJECT)	0
769	014-611-055	CSAH 11	014-611-055	2025	CLAY COUNTY	**PROTECT**: ON CSAH 11, FROM CSAH 18 TO CSAH 26, CONCRETE REHABILITATION	5.1	CONC PAVE REHAB	PROTECT	930,020	539,498	-	-	-	-	390,522	NHS PAVEMENT	64
770	044-596-001	LOCAL STREETS	044-596-001	2025	MAHONOMEN	MAHONOMEN, EV FLEET VEHICLE PURCHASE	6.5	EV & CHARGING INFRA	CRP	100,000	80,000	-	-	-	-	20,000	CATEGORICAL Y EXEMPT	0
771	044-605-010	LOCAL STREETS	044-605-010AC	2025	MAHONOMEN	**AC**: ON CSAH 5, FROM WEST COUNTY LINE TO CSAH 10, BITUMINOUS MILL AND OVERLAY, AND ON CSAH 10, FROM CSAH 5 TO CSAH 9, BITUMINOUS MILL AND OVERLAY (ASSOCIATED TO 044-610-020), (AC PAYBACK 1 OF 1)	6.5	MILL & BIT OVLY	STBGP	750,800	-	-	-	-	-	-	CATEGORICAL Y EXEMPT	0
772	056-598-003	LOCAL STREETS	056-598-003	2025	OTTER TAIL COUNTY	**AC**: ON CR 143, REPLACE OLD BRIDGE #91554 WITH NEW BRIDGE #56128 (AC PAYBACK IN 2026)	0.0	BR RPLC	BROS	1,294,595	906,755	113,245	-	-	-	387,840	NON-NHS BRIDGE	78

2025-2028 MINNESOTA STATE TRANSPORTATION IMPROVEMENT PROGRAM (STIP)
 (SORTED BY DISTRICT, YEAR, TRANSIT SP, RAIL SP, LOCAL STIP SP, MNDOT STIP SP, SETASIDE SP)

DISTRICT 4

SFY	STIP TOTAL	FHWA	AC	FTA	TH	BOND	OTHER
2025	126,062,980	53,510,559	3,935,355	956,650	28,907,275	-	20,737,443
2026	97,736,581	47,863,599	9,540,093	1,598,900	28,951,195	-	11,035,532
2027	84,473,577	35,376,908	4,641,514	1,510,410	27,259,114	-	10,487,053
2028	75,761,393	33,287,604	-	2,113,950	24,811,478	-	11,450,107

DISTRICT: 4

SEQ#	CHIMES PROJECT NUMBER	ROUTE SYSTEM	STIP PROJECT NUMBER (SP)	YEAR	AGENCY	TECHNICAL PROJECT DESCRIPTION	MILE	WORK TYPE	FUND TYPE	STIP TOTAL	FHWA	AC	FTA	TH	BOND	OTHER	PROJECT SELECTION CATEGORY	PROJECT SELECTION SCORE
773	056-652-016	CSAH 52	056-652-016	2025	OTTERTAIL	**AC** ON CSAH 52, FROM MN 108 TO MN 29, RECLAMATION AND AGGREGATE SHOULDERS (AC PAYBACK IN 2026)	11.1	BIT RECLAM	STBGP	3,476,790	2,003,520	1,434,110	-	-	-	1,473,270	N/A (I.E. NON-MNDOT SELECTION OR NON-TH PROJECT)	0
774	061-603-035	CSAH 3	061-603-035	2025	POPE COUNTY	**AC**CRP** ON CSAH 3, FROM WEST OF CSAH 26 TO THE NORTH COUNTY LINE, BITUMINOUS RECLAMATION AND SURFACING, AGGREGATE SHOULDERS (ASSOCIATED TO 061-626-001), AC PAYBACK IN 2026	5.0	BIT RECLAM	CRP	1,320,240	300,000	351,000	-	-	-	1,020,240	CATEGORICALLY EXEMPT	0
775	075-618-017	CSAH 9	075-618-017	2025	STEVENS COUNTY	**CRP** ON CSAH 9, FROM CSAH 13 TO CSAH 9 WEST OF DONNELLY, BITUMINOUS RECLAMATION AND AGG SHOULDERS, ASSOCIATED TO 075-609-040	7.7	BIT RECLAM	CRP	3,104,000	1,000,000	-	-	-	-	2,104,000	CATEGORICALLY EXEMPT	0
776	078-615-017	CSAH 15	078-615-017	2025	TRAVERSE COUNTY	**AC**PROTECT** ON CSAH 15, FROM CSAH 6, 6 MILES EAST OF DUMONT TO TH27, MILL AND OVERLAY (SFDR, GEOTEXTILE, BIT SURFACING AND RIPRAP TO ARMOR 4 CULVERTS - PROTECT FUNDS), (AC PAYBACK IN 2026)	6.0	MILL & OVLY	STBGP	1,296,000	500,000	940,000	-	-	-	796,000	N/A (I.E. NON-MNDOT SELECTION OR NON-TH PROJECT)	0
777	078-615-017	CSAH 15	078-615-017P	2025	TRAVERSE COUNTY	**AC**PROTECT** ON CSAH 15, FROM CSAH 6, 6 MILES EAST OF DUMONT TO TH27, MILL AND OVERLAY (SFDR, GEOTEXTILE, BIT SURFACING AND RIPRAP TO ARMOR 4 CULVERTS - PROTECT FUNDS), (AC PAYBACK IN 2026)	6.0	MILL & OVLY	PROTECT	75,627	60,502	-	-	-	-	15,125	N/A (I.E. NON-MNDOT SELECTION OR NON-TH PROJECT)	73
778	088-070-077	LOCAL STREETS	088-070-077	2025	BECKER COUNTY	DISTRICTWIDE SAFETY IMPROVEMENTS (LOCAL HSIP), VARIOUS LOCATIONS.EDGE LINE STRIPING	0.0	STRIPING	HSIP	2,105,000	1,457,795	-	-	-	-	647,205	CATEGORICALLY EXEMPT	0
779	089-090-006	LOCAL STREETS	089-090-006	2025	BIA	**AC** SIDEWALK AND LIGHTING IN MAY TAU WAUSH, VARIOUS LOCATIONS, AC PAYBACK IN 2026	0.0	NEW TRAIL	STBGP-TA	1,040,506	690,000	432,000	-	-	-	350,506	N/A (I.E. NON-MNDOT SELECTION OR NON-TH PROJECT)	0
780	144-135-021	LOCAL STREETS	144-135-021	2025	MOORHEAD	RECONSTRUCTION OF 34TH STREET (ASSOCIATED TO SP 144-135-021CRP) Connected to 5245069	0.0	MAJ CONST- CONC	STBGP	5,117,000	3,647,000	-	-	-	-	1,470,000	CATEGORICALLY EXEMPT	0
781	144-135-021	LOCAL STREETS	144-135-021CRP	2025	MOORHEAD	**CRP** RECONSTRUCTION OF 34TH STREET SHARED USE PATH ON WESTSIDE OF ROADWAY. CONSTRUCTION OF NEW SIDEWALK ON EASTSIDE OF ROADWAY (ASSOCIATED TO 144-135-021) Connected to 5245068.	0.8	IMPROVE EXISTING TRAIL	CRP	150,000	120,000	-	-	-	-	30,000	N/A (I.E. NON-MNDOT SELECTION OR NON-TH PROJECT)	0
782	190-104-004	MN 28	190-104-004	2025	MORRIS	ON MSAS 104/EAST 7TH STREET FROM LINE DRIVE TO US 59, GRADING, AGG BASE, BIT SURFACING, ADA, LIGHTING, STORM SEWER	1.0	BIT RECLAM	STBGP	2,400,000	1,592,000	-	-	-	-	808,000	NHS PAVEMENT	65
783	0307-102	MN 113	0307-102	2025	MNDOT	ON MN113, FROM W. MAHNOMEN COUNTY LINE TO MN71, SIGN REPLACEMENT	45.6	SIGNING	HSIP	1,333,333	1,200,000	-	-	133,333	-	-	HSIP - GREATER MN	94
784	1401-177	US 10	1401-177AC1	2025	MNDOT	**AC**INNO** ON US 10, FROM 8TH STREET TO 14TH STREET, CONSTRUCT NEW UNDERPASS UNDER BNSF RR IN MOORHEAD (ASSOCIATED TO 144-010-020) (AC PAYBACK TO MNDOT FROM LOCALS IN 2025, 2026, AND 2027) (AC PAYBACK 1 OF 3)	0.5	BR NEW	STBGP PROTECT	2,281,856	-	-	-	-	-	-	N/A (I.E. NON-MNDOT SELECTION OR NON-TH PROJECT)	0
785	1401-204	LOCAL STREETS	1401-204	2025	MOORHEAD	LPP, RECONSTRUCTION OF US 10, MULTI USE TRAIL AND SIDEWALK FROM 8TH ST. TO 10TH ST.	0.0	PED RAMPS (ADA IMPROVEMENTS), SIDEWALKS	SF NA	2,690,000	-	-	-	750,000	-	1,940,000	N/A (I.E. NON-MNDOT SELECTION OR NON-TH PROJECT)	0
786	1409-30	MN 9	1409-30	2025	MNDOT	ON MN 9, FROM I-94 TO US 10, THIN MILL AND FILL	1.8	BIT SEAL COAT	STBGP	2,500,000	2,035,500	-	-	464,500	-	-	CATEGORICALLY EXEMPT	0
787	1480-187	I 94	1480-187	2025	MNDOT	**BFP** ON I94, RED RIVER BRIDGE IMPROVEMENTS #9066 (EB) AND 9067 (WB), MILL AND OVERLAY	0.0	BR DECK OVLY	BFP	5,593,600	5,034,240	-	-	559,360	-	-	NHS BRIDGE	97
788	1480-190	I 94	1480-190CRP	2025	MNDOT	**CRP** ON I94, IN MOORHEAD, FIBER COMMUNICATIONS/CAMERAS, DYNAMIC MESSAGE SIGNS (DMS) Connected to 8240050 and 8241072	9.2	OTHER	CRP	250,000	200,000	-	-	50,000	-	-	CATEGORICALLY EXEMPT	0

2025-2028 MINNESOTA STATE TRANSPORTATION IMPROVEMENT PROGRAM (STIP)
(SORTED BY DISTRICT, YEAR, TRANSIT SP, RAIL SP, LOCAL STIP SP, MNDOT STIP SP, SETASIDE SP)

DISTRICT 4

SFY	STIP TOTAL	FHWA	AC	FTA	TH	BOND	OTHER
2025	126,062,980	53,510,559	3,935,355	956,650	28,907,275	-	20,737,443
2026	97,736,581	47,863,599	9,540,093	1,598,900	28,951,195	-	11,035,532
2027	84,473,577	35,376,908	4,641,514	1,510,410	27,259,114	-	10,487,053
2028	75,761,393	33,287,604	-	2,113,950	24,811,478	-	11,450,107

DISTRICT: 4

SEQ#	CHIMES PROJECT NUMBER	ROUTE SYSTEM	STIP PROJECT NUMBER (SP)	YEAR	AGENCY	TECHNICAL PROJECT DESCRIPTION	MILE	WORK TYPE	FUND TYPE	STIP TOTAL	FHWA	AC	FTA	TH	BOND	OTHER	PROJECT SELECTION CATEGORY	PROJECT SELECTION SCORE
789	1480-190	I 94	1480-190HSIP	2025	MNDOT	ON I94, IN MOORHEAD, FIBER COMMUNICATIONS/CAMERAS, DYNAMIC MESSAGE SIGNS (DMS) Connected to 8240050 and 8250032	9.2	OTHER	HSIP	488,889	440,000	-	-	48,889	-	-	HSIP – GREATER MN	82
790	1480-190	I 94	1480-190ITS	2025	MNDOT	**ITS** ON I94, IN MOORHEAD, FIBER COMMUNICATIONS/CAMERAS, DYNAMIC MESSAGE SIGNS (DMS) Connected to 8250032 and 8241072	9.2	OTHER	NHPP	1,055,556	950,000	-	-	105,556	-	-	CATEGORICAL EXEMPT	0
791	1480-193	I 94	1480-193	2025	MNDOT	**ELLE** ON I94, FROM STATE LINE TO MN336, THIN MILL AND OVERLAY	0.0	MILL & BIT OVLY	SF	2,979,189	-	-	-	2,979,189	-	-	NHS PAVEMENT	85
792	2102-77	MN 29	2102-77	2025	MNDOT	**SECT 164** ON MN29, FROM BROADWAY TO NOKOMIS IN ALEXANDRIA, PEDESTRIAN SAFETY IMPROVEMENTS (ASSOCIATED TO 2102-77STP)	0.0	OTHER	HSIP	833,333	750,000	-	-	83,333	-	-	HSIP – GREATER MN	58
793	2102-77	MN 29	2102-77STP	2025	MNDOT	ON MN29, FROM BROADWAY TO NOKOMIS IN ALEXANDRIA, PEDESTRIAN SAFETY IMPROVEMENTS (ASSOCIATED TO 2102-77)	0.0	OTHER	STBGP	122,820	100,000	-	-	22,820	-	-	-	0
794	2110-10	MN 114	2110-10	2025	MNDOT	**SECT 164** ON MN114, W. JCT. MN 55 TO JCT. N. RAMP ON I-94, ROUNDABOUT, CULVERTS	12.7	MILL & INLAY	HSIP	3,100,000	2,340,000	-	-	760,000	-	-	NON-NHS PAVEMENT	83
795	2180-111	I 94	2180-111	2025	MNDOT	I94, AT LAKE BURGEN REST AREA IN DOUGLAS COUNTY, HUDSON TWP, BUILDING REHAB AND EXPANSION, SITE IMPROVEMENTS AND ADA	0.5	SAFETY REST AREA	NHPP	760,500	-	-	-	760,500	-	-	SAFETY REST AREA	72
796	2180-125	I 94	2180-125AC1	2025	MNDOT	**AC**BFP**HIP** ON I94 WB, FROM WEST OF ALEXANDRIA TO DOUGLAS/TODD COUNTY LINE, UNBONDED OVERLAY, REPLACE BR# 21815, 21816, 21817, 21818 WITH NEW BR# 21831, 21832, 21833, 21834 AND BRIDGE REPAIR ON BRIDGE #21819, #21820, #21821, RWIS (AC PAYBACK 1 OF 2)	12.5	CONC PAVE REP, BR DECK RPLC	NHPP	9,000,000	-	-	-	-	-	-	NHS PAVEMENT	53
797	2180-128	I 94	2180-128AC	2025	MNDOT	**AC** I94, AT LAKE BURGEN REST AREA IN DOUGLAS COUNTY - VEHICULAR PAVEMENT RECONSTRUCTION, TRUCK PARKING EXPANSION, ADA AND LIGHTING SYSTEM REPLACEMENT. (AC PAYBACK 1 OF 1)	0.5	SAFETY REST AREA	NHPP	1,674,717	-	-	-	-	-	-	SAFETY REST AREA	72
798	5618-117	MN 108, US 59	5618-117AC	2025	MNDOT	**AC** ON US 59 AND MN 108, PELICAN RAPIDS COMPLETE STREET AND RESURFACE BRIDGE #5025 OVER THE PELICAN RIVER, ASSOCIATED TO 056-090-015, MULTI USE TRAIL AND SIDEWALK, (AC PAYBACK, AC PAYBACK 1 OF 1)	2.0	MAJ CONST- BIT	NHPP	7,000,000	-	-	-	-	-	-	URBAN PAVEMENT	43
799	5680-147	I 94	5680-147	2025	MNDOT	ON I94 (EB), FROM 1.0 MILE WEST OF CSAH 11 TO SOUTH OF US 59 NEAR FERGUS FALLS, CONCRETE UNBONDED OVERLAY, MILL AND OVERLAY, RWIS	13.5	UNBONDED CONC OVLY	NHPP	22,000,000	19,800,000	-	-	2,200,000	-	-	NHS PAVEMENT	76
800	6111-26	MN 114	6111-26	2025	MNDOT	**ELLE** ON MN114, FROM NORTH OF JCT MN28 (8TH STREET) TO JCT MN55-GRADING, MILL AND OVERLAY, RECONSTRUCTION, SNOW FENCE AND ADA IMPROVEMENTS IN LOWRY	6.5	MILL & BIT OVLY	STBGP	4,729,453	2,399,169	-	-	2,146,689	-	183,595	NON-NHS PAVEMENT	65
801	8001-44	US 10	5605-24	2025	MNDOT	**CRP** US 10, FROM 1.3 MI W OF CSAH 75 TO 3RD ST IN WADENA AND FROM WADENA CSAH4 TO 0.4 MI E OF OINK JOINT RD, RECONSTRUCT AND FROM 3RD ST IN WADENA TO WADENA CSAH 4, LANE RECONFIGURATION & RABS AT US 10 & OTTERTAIL CSAH 92 AND US 10 & WADENA CSAH 54 (HARRY RICH DR), SNOWFENCE (ASSOCIATED TO 8001-44)	6.3	MAJ CONST	CRP	221,076	180,000	-	-	41,076	-	-	NHS PAVEMENT	80
802	8824-232	999	8824-232	2025	MNDOT	**ELLE** DISTRICTWIDE CULVERT REPAIR, VARIOUS LOCATIONS	0.0	CULVERT REHAB	SF	898,586	-	-	-	898,586	-	-	CATEGORICAL EXEMPT	0
803	8824-235	999	8824-235	2025	MNDOT	ON MN 9 AND I-94, DISTRICTWIDE GUARDRAIL REPAIR, VARIOUS LOCATIONS	0.0	GUARD RAIL	STBGP	500,000	407,100	-	-	92,900	-	-	CATEGORICAL EXEMPT	0
804	8824-240	999	8824-240	2025	MNDOT	**SECT 164** DISTRICTWIDE ENHANCED EDGELINE PAVEMENT MARKINGS	0.0	PAVE MARKINGS	HSIP	844,444	760,000	-	-	84,444	-	-	HSIP – GREATER MN	93
805	8824-259	999	8824-259	2025	MNDOT	**NEVI** DISTRICTWIDE INSTALL NEVI CHARGING STATION WITHIN 1 MILE FROM EXIT 1A OR 2A/B ON I94	1.8	EV & CHARGING INFRA	NEVI	867,000	173,400	-	-	-	-	693,600	N/A (I.E. NON-MNDOT SELECTION OR NON-TH PROJECT)	0

2025-2028 MINNESOTA STATE TRANSPORTATION IMPROVEMENT PROGRAM (STIP)
(SORTED BY DISTRICT, YEAR, TRANSIT SP, RAIL SP, LOCAL STIP SP, MNDOT STIP SP, SETASIDE SP)

DISTRICT 4

SFY	STIP TOTAL	FHWA	AC	FTA	TH	BOND	OTHER
2025	126,062,980	53,510,559	3,935,355	956,650	28,907,275	-	20,737,443
2026	97,736,581	47,863,599	9,540,093	1,598,900	28,951,195	-	11,035,532
2027	84,473,577	35,376,908	4,641,514	1,510,410	27,259,114	-	10,487,053
2028	75,761,393	33,287,604	-	2,113,950	24,811,478	-	11,450,107

DISTRICT: 4

SEQ#	CHIMES PROJECT NUMBER	ROUTE SYSTEM	STIP PROJECT NUMBER (SP)	YEAR	AGENCY	TECHNICAL PROJECT DESCRIPTION	MILE	WORK TYPE	FUND TYPE	STIP TOTAL	FHWA	AC	FTA	TH	BOND	OTHER	PROJECT SELECTION CATEGORY	PROJECT SELECTION SCORE
806	8824-261	999	8824-261PE	2025	MNDOT	WEST CENTRAL MINNESOTA, I-94, FROM MOORHEAD TO ALEXANDRIA, BLOWING AND DRIFTING SNOW CONTROL PROJECT (PRELIMINARY ENGINEERING FUNDED FEDERALLY FROM PROTECT GRANT, NOT PROTECT FORMULA FUNDS) PRELIMINARY ENGINEERING	0.0	LIVING SNOW FENCE	PROTECT	900,000	720,000	-	-	-	-	180,000	N/A (I.E. NON-MNDOT SELECTION OR NON-TH PROJECT)	0
807	8824-273	999	8824-273	2025	MNDOT	**RHR** DISTRICTWIDE DYNAMIC SPEED SIGNS, VARIOUS LOCATIONS	1.8	SIGNING	SF	379,500	-	-	-	379,500	-	-	CATEGORICAL Y EXEMPT	0
808	8824-276	999	8824-276	2025	MNDOT	DISTRICTWIDE CHIP SEAL, VARIOUS LOCATIONS	1.8	BIT SEAL COAT	STBGP	2,000,000	1,628,400	-	-	371,600	-	-	CATEGORICAL Y EXEMPT	0
809	8804-CA-25	999	8804-CA-25	2025	MNDOT	DISTRICTWIDE SETASIDES - EXTERNAL CONSULTANTS - 2025	0.0	MISC AGREE	SF	3,750,000	-	-	-	3,750,000	-	-	CATEGORICAL Y EXEMPT	0
810	8804-MA-25	999	8804-MA-25	2025	MNDOT	DISTRICTWIDE SETASIDES - MISCELLANEOUS AGREEMENTS - 2025	0.0	OTHER	SF	275,000	-	-	-	275,000	-	-	CATEGORICAL Y EXEMPT	0
811	8804-PD-25	999	8804-PD-25	2025	MNDOT	DISTRICTWIDE SETASIDE - INTERNAL PROGRAM DELIVERY - 2025	0.0	MISC AGREE	SF	1,500,000	-	-	-	1,500,000	-	-	CATEGORICAL Y EXEMPT	0
812	8804-RW-25	999	8804-RW-25	2025	MNDOT	DISTRICTWIDE SETASIDES - RIGHT-OF-WAY - 2025	0.0	ROW PURCHASE	SF	1,200,000	-	-	-	1,200,000	-	-	CATEGORICAL Y EXEMPT	0
813	8804-RX-25	999	8804-RX-25	2025	MNDOT	DISTRICTWIDE SETASIDES - BRIDGE AND ROAD CONSTRUCTION (BARC) - 2025	0.0	BARC	SF	3,500,000	-	-	-	3,500,000	-	-	CATEGORICAL Y EXEMPT	0
814	8804-SA-25	999	8804-SA-25	2025	MNDOT	DISTRICTWIDE SETASIDE - SUPPLEMENTAL AGREEMENTS AND COST OVERRUNS - 2025	0.0	SUPP AGREE & COST OVERRUNS	SF	5,750,000	-	-	-	5,750,000	-	-	CATEGORICAL Y EXEMPT	0
815	TRF-0034-26A	TRANSIT	TRF-0034-26A	2026	MOORHEAD	SECT 5307: CITY OF MOORHEAD; OPERATING ASSISTANCE INCLUDING PREVENTIVE MAINTENANCE AS CAPITAL	0.0	TRANSIT OPERATIONS	FTA	5,038,000	-	-	581,000	-	-	4,457,000	N/A (I.E. NON-MNDOT SELECTION OR NON-TH PROJECT)	0
816	TRF-0034-26B	TRANSIT	TRF-0034-26B	2026	MOORHEAD	SECT 5307: CITY OF MOORHEAD, PARATRANSIT OPERATING ASSISTANCE INCLUDING ADA AND PREVENTIVE MAINTENANCE AS CAPITAL	0.0	TRANSIT OPERATIONS	FTA	918,000	-	-	187,000	-	-	731,000	N/A (I.E. NON-MNDOT SELECTION OR NON-TH PROJECT)	0
817	TRF-0034-26C	TRANSIT	TRF-0034-26C	2026	MOORHEAD	SECT 5307: CITY OF MOORHEAD; REPLACEMENT OF TWO (2) BUS SHELTERS	0.0	TRANSIT GRANT CAPITAL IMPROVEMETN (NON-VEHICLE)	FTA	72,000	-	-	57,600	-	-	14,400	N/A (I.E. NON-MNDOT SELECTION OR NON-TH PROJECT)	0
818	TRF-0034-26D	TRANSIT	TRF-0034-26D	2026	MOORHEAD	SECT 5307: CITY OF MOORHEAD; PURCHASE OF EXPANSION FIXED ROUTE BUS AND RELATED BUS EQUIPMENT	0.0	TRANSIT VEH PURCHASE	FTA	714,000	-	-	606,900	-	-	107,100	N/A (I.E. NON-MNDOT SELECTION OR NON-TH PROJECT)	0
819	TRF-0034-26F	TRANSIT	TRF-0034-26F	2026	MOORHEAD	SECT 5307: CITY OF MOORHEAD; PURCHASE MISCELLANEOUS TECHNOLOGY EQUIPMENT - CAMERAS, RADIOS, ETC.	0.0	TRANSIT GRANT CAPITAL IMPROVEMETN (NON-VEHICLE)	FTA	70,000	-	-	56,000	-	-	14,000	N/A (I.E. NON-MNDOT SELECTION OR NON-TH PROJECT)	0
820	TRF-0034-26G	TRANSIT	TRF-0034-26G	2026	MOORHEAD	SECT 5307: CITY OF MOORHEAD, PURCHASE OF ONE (1) CLASS 200 GAS VAN AND RELATED EQUIPMENT (REPLACES SENIOR RIDE VAN UNIT 5192)	0.0	TRANSIT VEH PURCHASE	FTA	69,000	-	-	55,200	-	-	13,800	N/A (I.E. NON-MNDOT SELECTION OR NON-TH PROJECT)	0
821	TRF-0034-26H	TRANSIT	TRF-0034-26H	2026	MOORHEAD	SECT 5307: CITY OF MOORHEAD, PURCHASE OF ONE (1) CLASS 200 GAS VAN AND RELATED EQUIPMENT (REPLACES SENIOR RIDE VAN UNIT 5193)	0.0	TRANSIT GRANT CAPITAL IMPROVEMETN (NON-VEHICLE)	FTA	69,000	-	-	55,200	-	-	13,800	N/A (I.E. NON-MNDOT SELECTION OR NON-TH PROJECT)	0
822	21-00132	LOCAL STREETS	21-00132	2026	MNDOT	SOO RR, INSTALL FLASHING LIGHTS AND GATES AT M3, SUNSET ACCESS RD, FORADA, DOUGLAS COUNTY	0.0	R.R X-ING IMPROVEMENTS	RRS	325,000	325,000	-	-	-	-	-	N/A (I.E. NON-MNDOT SELECTION OR NON-TH PROJECT)	0
823	56-00143	LOCAL STREETS	56-00143	2026	MNDOT	OTVR RR, REPLACE EXISTING SIGNAL SYSTEM AT T1019, 170TH AVE, FERGUS FALLS, OTTER TAIL COUNTY	0.0	R.R X-ING IMPROVEMENTS	RRS	225,000	225,000	-	-	-	-	-	N/A (I.E. NON-MNDOT SELECTION OR NON-TH PROJECT)	0

2025-2028 MINNESOTA STATE TRANSPORTATION IMPROVEMENT PROGRAM (STIP)
(SORTED BY DISTRICT, YEAR, TRANSIT SP, RAIL SP, LOCAL STIP SP, MNDOT STIP SP, SETASIDE SP)

DISTRICT 4

SFY	STIP TOTAL	FHWA	AC	FTA	TH	BOND	OTHER
2025	126,062,980	53,510,559	3,935,355	956,650	28,907,275	-	20,737,443
2026	97,736,581	47,863,599	9,540,093	1,598,900	28,951,195	-	11,035,532
2027	84,473,577	35,376,908	4,641,514	1,510,410	27,259,114	-	10,487,053
2028	75,761,393	33,287,604	-	2,113,950	24,811,478	-	11,450,107

DISTRICT: 4

SEQ#	CHIMES PROJECT NUMBER	ROUTE SYSTEM	STIP PROJECT NUMBER (SP)	YEAR	AGENCY	TECHNICAL PROJECT DESCRIPTION	MILE	WORK TYPE	FUND TYPE	STIP TOTAL	FHWA	AC	FTA	TH	BOND	OTHER	PROJECT SELECTION CATEGORY	PROJECT SELECTION SCORE
824	56-00144	LOCAL STREETS	56-00144	2026	MNDOT	OTVR RR, REPLACE EXISTING SIGNAL SYSTEM AT MSAS 101, W SUMMIT AVE, FERGUS FALLS, OTTER TAIL COUNTY	0.0	R.R X-ING IMPROVEMENTS	RRS	225,000	225,000	-	-	-	-	-	N/A (I.E. NON-MNDOT SELECTION OR NON-TH PROJECT)	0
825	56-00145	LOCAL STREETS	56-00145	2026	MNDOT	BNSF RR, REPLACE EXISTING SIGNAL SYSTEM AT CSAH 51, PERHAM, OTTER TAIL COUNTY	0.0	R.R X-ING IMPROVEMENTS	RRS	400,000	200,000	-	-	-	-	200,000	N/A (I.E. NON-MNDOT SELECTION OR NON-TH PROJECT)	0
826	5621-29	MN 78	5621-29	2026	MNDOT	SOO RR, REPLACE EXISTING SIGNAL SYSTEM AT MN 78, OTTERTAIL, OTTER TAIL COUNTY	0.0	R.R X-ING IMPROVEMENTS	RRS	355,000	5,000	-	-	350,000	-	-	N/A (I.E. NON-MNDOT SELECTION OR NON-TH PROJECT)	0
827	8804-CRP-26	LOCAL STREETS	8804-CRP-26	2026	MNDOT	DISTRICTWIDE ATP CARBON REDUCTION PROGRAM, VARIOUS LOCATIONS - 2026	0.0	MISC AGREE	CRP	1,037,500	830,000	-	-	-	-	207,500	CATEGORICALLY EXEMPT	0
828	8804-PRO-26	LOCAL STREETS	8804-PRO-26	2026	MNDOT	DISTRICTWIDE ATP SETASIDE - PROTECT - 2026	0.0	MISC AGREE	PROTECT	500,000	400,000	-	-	-	-	100,000	CATEGORICALLY EXEMPT	0
829	003-622-040	LOCAL STREETS	003-622-040AC	2026	BECKER COUNTY	**AC** ON CSAH 22, FROM LEGION ROAD TO WASHINGTON AVE., IN DETROIT LAKES, GRADING, AGGREGATE SHOULDERING, BASE, BIT. SURFACING, STORM SEWER, MULTI-USE TRAIL, LIGHTING, LANDSCAPING, ASSOCIATED TO 117-090-002 (AC PROJECT, PAYBACK 1 OF 1)	0.6	MAJ CONST- BIT	STBGP	665,000	-	-	-	-	-	-	CATEGORICALLY EXEMPT	0
830	014-070-016	LOCAL STREETS	014-070-016	2026	CLAY COUNTY	ROUNDABOUT AT CSAH 52 AND CSAH 12 SOUTHEAST OF MOORHEAD	0.0	ROUNDABOUT	HSIP	1,950,000	750,000	-	-	-	-	1,200,000	HSIP - METRO	0
831	014-598-080	LOCAL STREETS	014-598-080	2026	CLAY COUNTY	**BFP** ON CR 51, REPLACE OLD BRIDGE #90901, WITH NEW BRIDGE #14K71 OVER STREAM 0.8 MILES WEST OF CSAH 21, 5.5 MILES WEST OF BARNESVILLE (ASSOCIATED TO 084-604-021, 084-620-007)	0.0	BR RPLC	BFP	1,171,250	937,000	-	-	-	-	234,250		0
832	021-090-005	LOCAL STREETS	021-090-005	2026	DOUGLAS COUNTY	ON CR 46, FROM MN29 TO CR 82, CONSTRUCT NEW MULTI-USE TRAIL (ASSOCIATED TO 084-604-021, 084-620-007)	1.0	NEW TRAIL	STBGP-TA	660,000	528,000	-	-	-	-	132,000	N/A (I.E. NON-MNDOT SELECTION OR NON-TH PROJECT)	0
833	021-640-004	CSAH 40	021-640-004	2026	DOUGLAS COUNTY	**AC** ON CSAH 40, FROM 194 TO CSAH 82 AT SOUTH GARFIELD CITY LIMITS, BITUMINOUS RECLAIM (AC PAYBACK IN 2027)	4.1	BIT RECLAM	STBGP	992,320	752,320	207,680	-	-	-	240,000	N/A (I.E. NON-MNDOT SELECTION OR NON-TH PROJECT)	0
834	056-070-037	LOCAL STREETS	056-070-037	2026	OTTER TAIL COUNTY	COUNTYWIDE EDGE LINE AND SHOULDER RUMBLE STRIPS, VARIOUS LOCATIONS	0.0	STRIPING	HSIP	221,000	163,080	-	-	-	-	57,920	CATEGORICALLY EXEMPT	0
835	056-598-003	LOCAL STREETS	056-598-003AC	2026	OTTER TAIL COUNTY	**AC** ON CR 143, REPLACE OLD BRIDGE #91554 WITH NEW BRIDGE #56J28 (AC PAYBACK 1 OF 1)	0.0	BR RPLC	BROS	113,245	-	-	-	-	-	-	N/A (I.E. NON-MNDOT SELECTION OR NON-TH PROJECT)	0
836	056-652-016	CSAH 52	056-652-016AC	2026	OTTERTAIL	**AC** ON CSAH 52, FROM MN 108 TO MN 106, RESURFACING AND AGGREGATE SHOULDERS (AC PAYBACK 1 OF 1)	11.1	BIT OVLY	STBGP	1,434,110	-	-	-	-	-	-	N/A (I.E. NON-MNDOT SELECTION OR NON-TH PROJECT)	0
837	061-603-035	CSAH 3	061-603-035AC	2026	POPE COUNTY	**AC**CRP** ON CSAH 3, FROM WEST OF CSAH 26 TO THE NORTH COUNTY LINE, BITUMINOUS RECLAMATION AND SURFACING, AGGREGATE SHOULDERS (TIED TO 061-626-001), AC PAYBACK, 1 OF 1	5.0	BIT RECLAM	CRP	351,000	-	-	-	-	-	-	CATEGORICALLY EXEMPT	0
838	061-618-036	CSAH 18	061-618-036	2026	POPE COUNTY	**AC** ON CSAH 18, FROM MN104 TO MN55, BITUMINOUS MILL AND OVERLAY (AC PROJECT, PAYBACK IN 2027)	13.5	MILL & BIT OVLY	STBGP	1,121,570	771,570	628,430	-	-	-	350,000	N/A (I.E. NON-MNDOT SELECTION OR NON-TH PROJECT)	0

2025-2028 MINNESOTA STATE TRANSPORTATION IMPROVEMENT PROGRAM (STIP)
(SORTED BY DISTRICT, YEAR, TRANSIT SP, RAIL SP, LOCAL STIP SP, MNDOT STIP SP, SETASIDE SP)

DISTRICT 4

SFY	STIP TOTAL	FHWA	AC	FTA	TH	BOND	OTHER
2025	126,062,980	53,510,559	3,935,355	956,650	28,907,275	-	20,737,443
2026	97,736,581	47,863,599	9,540,093	1,598,900	28,951,195	-	11,035,532
2027	84,473,577	35,376,908	4,641,514	1,510,410	27,259,114	-	10,487,053
2028	75,761,393	33,287,604	-	2,113,950	24,811,478	-	11,450,107

DISTRICT: 4

SEQ#	CHIMES PROJECT NUMBER	ROUTE SYSTEM	STIP PROJECT NUMBER (SP)	YEAR	AGENCY	TECHNICAL PROJECT DESCRIPTION	MILE	WORK TYPE	FUND TYPE	STIP TOTAL	FHWA	AC	FTA	TH	BOND	OTHER	PROJECT SELECTION CATEGORY	PROJECT SELECTION SCORE
839	078-615-017	CSAH 15	078-615-017AC	2026	TRAVERSE COUNTY	**AC**PROTECT**: ON CSAH 15, FROM CSAH 6, 6 MILES EAST OF DUMONT TO TH27, MILL AND OVERLAY (SFDR, GEOTEXTILE, BIT SURFACING AND RIPRAP TO ARMOR 4 CULVERTS - PROTECT FUNDS), (AC PAYBACK 1 OF 1)	6.0	MILL & OVLY	STBGP	940,000	-	-	-	-	-	-	CATEGORICAL EXEMPT	73
840	089-090-006	LOCAL STREETS	089-090-006AC	2026	BIA	**AC**: SIDEWALK AND LIGHTING IN NAY TAU WAUSH, VARIOUS LOCATIONS, AC PAYBACK, 1 OF 1	0.0	NEW TRAIL	STBGP-TA	432,000	-	-	-	-	-	-	N/A (I.E. NON-MNDOT SELECTION OR NON-TH PROJECT)	0
841	102-105-015	CSAH 6	102-105-015	2026	ALEXANDRIA	**CRP**: 6TH AVE EAST, MULTI USE TRAIL FROM NOKOMIS STREET TO MCKAY AVE IN ALEXANDRIA		NEW TRAIL	CRP	800,000	399,074	-	-	-	-	400,926	CATEGORICAL EXEMPT	0
842	126-123-005	LOCAL STREETS	126-123-005	2026	OTTERTAIL	**AC**: MSAS 123 (FREIBERG AVE.), FROM SUMMIT AVE. TO FIR AVE., AND MSAS 132 (PEBBLE LAKE ROAD), FROM ARLINGTON ST. TO TH 210, IN FERUGS FALLS- BITUMINOUS MILL AND SURFACING, ADA IMPROVEMENTS (ASSOCIATED TO 126-132-005), AC PAYBACK IN 2027	0.0	MILL & OVLY	STBGP	2,151,017	1,355,000	103,983	-	-	-	796,017	CATEGORICAL EXEMPT	0
843	1401-177	US 10	144-090-019AC	2026	MOORHEAD	**AC**INNO**: ON US 10, FROM 8TH STREET TO 14TH STREET, CONSTRUCT NEW UNDERPASS UNDER BNSF RR IN MOORHEAD (ASSOCIATED TO 144-010-020) (AC PAYBACK 1 OF 1)	0.5	BR NEW	STBGP-TA	450,000	-	-	-	-	-	-	N/A (I.E. NON-MNDOT SELECTION OR NON-TH PROJECT)	0
844	144-138-002	LOCAL STREETS	144-138-002	2026	MOORHEAD	ON 40TH AVE IN MOORHEAD, FROM 9TH STREET TO 40TH ST S/CSAH 7, MILL AND OVERLAY, ADA		MILL & BIT OVLY	STBGP	2,890,000	2,312,000	-	-	-	-	578,000	CATEGORICAL EXEMPT	0
845	1401-177	US 10	1401-177AC2	2026	MNDOT	**AC**INNO**LONVS**: ON US 10, FROM 8TH STREET TO 14TH STREET, CONSTRUCT NEW UNDERPASS UNDER BNSF RR IN MOORHEAD (ASSOCIATED TO 144-010-020) (AC PAYBACK TO MNDOT FROM LOCALS IN 2025, 2026, AND 2027) (AC PAYBACK 2 OF 3)	0.5	BR NEW	STBGP	1,902,000	-	-	-	-	-	-	N/A (I.E. NON-MNDOT SELECTION OR NON-TH PROJECT)	0
846	1406-79	US 75	1406-79	2026	MNDOT	ON US 75, FROM 0.1 MILES NORTH OF CSAH12 TO 1.3 MILES NORTH OF CSAH 12, CIR/MILL AND OVERLAY	1.2	MILL & BIT OVLY	STBGP	1,620,134	1,319,113	-	-	301,021	-	-	NON-NHS PAVEMENT	68
847	2180-125	194	2180-125AC2	2026	MNDOT	**AC**BFP**HIP**: ON I94 WB, FROM WEST OF ALEXANDRIA TO DOUGLAS/TODD COUNTY LINE, UNBONDED OVERLAY, REPLACE BR# 21815, 21816, 21817, 21818 WITH NEW BR# 21831, 21832, 21833, 21834 AND BRIDGE REPAIR ON BRIDGE #21819, #21820, #21821, RWIS (AC PAYBACK 2 OF 2)	12.5	CONC PAVE REP, BR DECK RPLC	NHPP	2,000,000	-	-	-	-	-	-	NHS PAVEMENT	53
848	2680-44	194	2680-44	2026	MNDOT	**AC**: ON I94 (WB), 0.4 MILES E. OF GRANT COUNTY LINE TO 0.3 MILES EAST OF JCT. MN 79, UNBONDED OVERLAY AND MINOR BRIDGE WORK #26801, #26802, #26803 (AC PAYBACK IN 2027)	11.6	CONC PAVE REP	NHPP	12,100,000	10,080,000	3,600,000	-	2,020,000	-	-	NHS PAVEMENT	36
849	5601-35	MN 210	5601-35CRP	2026	MNDOT	**CRP**: ON TH 210, FROM WEST OF REDWOOD LANE TO WESTERN AVE IN FERUGS FALLS, GRADING, CONCRETE RECONSTRUCT, ROUNDABOUT, ADA IMPROVEMENTS, MULTI USE TRAIL, AND REPLACE OLD BRIDGE #9697 AND #56001, WITH NEW BRIDGE #56028 (FERUGS FALLS) (AC PROJECT, PAYBACK IN 2027)	0.4	CONC PAVE REP	CRP	4,091,381	610,000	-	-	3,481,381	-	-	URBAN PAVEMENT	31
850	5601-35	MN 210	5601-35	2026	MNDOT	**AC**BFP**: ON TH 210, FROM WEST OF REDWOOD LANE TO WESTERN AVE IN FERUGS FALLS, GRADING, CONCRETE RECONSTRUCT, ROUNDABOUT, ADA IMPROVEMENTS, MULTI USE TRAIL, AND REPLACE OLD BRIDGE #9697 AND #56001, WITH NEW BRIDGE #56028 (FERUGS FALLS) (AC PROJECT, PAYBACK IN 2027)	0.4	CONC PAVE REP	STBGP BFP	8,049,353	7,480,627	5,000,000	-	-	-	568,726	URBAN PAVEMENT	31
851	5604-09	MN 210	5604-09	2026	MNDOT	**ELLE**: ON MN210, FROM TH 29 TO WEST OF US 71, MILL AND OVERLAY (DESIGNED BY DISTRICT 4, FUNDED BY ATP 3 AND ATP 4, ATP 3, \$920,000, ATP 4, \$3,685,924) (ASSOCIATED SP 7701-40)	10.8	MILL & BIT OVLY	NHPP	3,685,924	3,001,079	-	-	684,845	-	-	NON-NHS PAVEMENT	78
852	6102-25	MN 28	6102-25	2026	MNDOT	ON TH 28, FROM POMME DE TERRE BRIDGE NEAR MORRIS TO STARBUCK, RECONSTRUCT, RECLAIM, GUARDRAIL REPAIR BR# 61001, 75002, AND ADA IMPROVEMENTS	17.0	BIT RECLAIM	NHPP	14,000,000	10,894,735	-	-	2,486,172	-	619,093	NHS PAVEMENT	65

2025-2028 MINNESOTA STATE TRANSPORTATION IMPROVEMENT PROGRAM (STIP)
(SORTED BY DISTRICT, YEAR, TRANSIT SP, RAIL SP, LOCAL STIP SP, MNDOT STIP SP, SETASIDE SP)

DISTRICT 4

SFY	STIP TOTAL	FHWA	AC	FTA	TH	BOND	OTHER
2025	126,062,980	53,510,559	3,935,355	956,650	28,907,275	-	20,737,443
2026	97,736,581	47,863,599	9,540,093	1,598,900	28,951,195	-	11,035,532
2027	84,473,577	35,376,908	4,641,514	1,510,410	27,259,114	-	10,487,053
2028	75,761,393	33,287,604	-	2,113,950	24,811,478	-	11,450,107

DISTRICT: 4

SEQ#	CHIMES PROJECT NUMBER	ROUTE SYSTEM	STIP PROJECT NUMBER (SP)	YEAR	AGENCY	TECHNICAL PROJECT DESCRIPTION	MILE	WORK TYPE	FUND TYPE	STIP TOTAL	FHWA	AC	FTA	TH	BOND	OTHER	PROJECT SELECTION CATEGORY	PROJECT SELECTION SCORE
853	7501-34	LOCAL STREETS	7501-34	2026	MORRIS	LOCAL PARTNERSHIP PROGRAM, ON MN 9, SIDEWALK AND PED IMPROVEMENTS IN MORRIS FROM BIRCH AVE TO 1ST ST	0.0	PED RAMP (ADA IMPROVEMENTS), SIDEWALKS	SF	750,000	-	-	-	750,000	-	-	CATEGORICALLY EXEMPT	0
854	8480-40	I 94	8480-40	2026	MNDOT	**PROTECT**: ON I94, NEAR ROTHSA, INSTALLATION OF SNOWFENCE	1.8	LIVING SNOW FENCE	PROTECT	1,500,000	1,350,000	-	-	150,000	-	-	CATEGORICALLY EXEMPT	0
855	8824-239	I 94	8824-239	2026	MNDOT	**SPPF**: DISTRICTWIDE SNOW FENCE, VARIOUS LOCATIONS	1.8	LIVING SNOW FENCE	NHPP (F)	2,500,000	2,250,000	-	-	250,000	-	-	CATEGORICALLY EXEMPT	0
856	8824-258	999	8824-258	2026	MNDOT	DISTRICTWIDE RUMBLE STRIPS AND EDGELINES, VARIOUS LOCATIONS	0.0	PAVE MARKINGS	HSIP	777,777	700,000	-	-	77,777	-	-	CATEGORICALLY EXEMPT	0
857	8824-263	999	8824-263	2026	MNDOT	DISTRICTWIDE DRAINAGE REPAIR, VARIOUS LOCATIONS	0.0	CULVERT - NEW	SF	750,000	-	-	-	750,000	-	-	CATEGORICALLY EXEMPT	0
858	8824-265	999	8824-265	2026	MNDOT	DISTRICTWIDE GUARDRAIL REPAIR, VARIOUS LOCATIONS	0.0	GUARD RAIL	SF	500,000	-	-	-	500,000	-	-	CATEGORICALLY EXEMPT	0
859	8804-CA-26	999	8804-CA-26	2026	MNDOT	DISTRICTWIDE SETASIDES - EXTERNAL CONSULTANTS - 2026	0.0	MISC AGREE	SF	3,375,000	-	-	-	3,375,000	-	-	CATEGORICALLY EXEMPT	0
860	8804-IDP-26	999	8804-IDP-26	2026	MNDOT	DISTRICTWIDE SETASIDE - INTERNAL PROGRAM DELIVERY - 2026	0.0	OTHER	SF	1,500,000	-	-	-	1,500,000	-	-	CATEGORICALLY EXEMPT	0
861	8804-MA-26	999	8804-MA-26	2026	MNDOT	DISTRICTWIDE SETASIDES - MISCELLANEOUS AGREEMENTS - 2026	0.0	OTHER	SF	275,000	-	-	-	275,000	-	-	CATEGORICALLY EXEMPT	0
862	8804-PM-26	999	8804-PM-26	2026	MNDOT	DISTRICTWIDE SETASIDES - PREVENTIVE MAINTENANCE - 2026	0.0	OTHER	SF	1,500,000	-	-	-	1,500,000	-	-	CATEGORICALLY EXEMPT	0
863	8804-RW-26	999	8804-RW-26	2026	MNDOT	DISTRICTWIDE SETASIDES - RIGHT-OF-WAY - 2026	0.0	ROW PURCHASE	SF	1,000,000	-	-	-	1,000,000	-	-	CATEGORICALLY EXEMPT	0
864	8804-RX-26	999	8804-RX-26	2026	MNDOT	DISTRICTWIDE SETASIDES - BRIDGE AND ROAD CONSTRUCTION (BARC) - 2026	0.0	BARC	SF	3,500,000	-	-	-	3,500,000	-	-	CATEGORICALLY EXEMPT	0
865	8804-SA-26	999	8804-SA-26	2026	MNDOT	DISTRICTWIDE SETASIDE - SUPPLEMENTAL AGREEMENTS AND COST OVERRUNS - 2026	0.0	SUPP AGREE & COST OVERRUNS	SF	6,000,000	-	-	-	6,000,000	-	-	CATEGORICALLY EXEMPT	0
866	TRF-0034-27A	TRANSIT	TRF-0034-27A	2027	MOORHEAD	SECT 5307: CITY OF MOORHEAD; OPERATING ASSISTANCE INCLUDING PREVENTIVE MAINTENANCE AS CAPITAL	0.0	TRANSIT OPERATIONS	FTA	5,239,000	-	-	598,000	-	-	4,641,000	N/A (I.E. NON-MNDOT SELECTION OR NON-TH PROJECT)	0
867	TRF-0034-27B	TRANSIT	TRF-0034-27B	2027	MOORHEAD	SECT 5307: CITY OF MOORHEAD, PARATRANSIT OPERATING ASSISTANCE INCLUDING PREVENTIVE MAINTENANCE AS CAPITAL	0.0	TRANSIT OPERATIONS	FTA	954,000	-	-	200,000	-	-	754,000	N/A (I.E. NON-MNDOT SELECTION OR NON-TH PROJECT)	0
868	TRF-0034-27C	TRANSIT	TRF-0034-27C	2027	MOORHEAD	SECT 5307: CITY OF MOORHEAD; PURCHASE (1) CLASS 200 REPLACEMENT SENIOR RIDE VANS AND RELATED EQUIPMENT	0.0	TRANSIT GRANT CAPITAL IMPROVEMETN (NON-VEHICLE)	FTA	53,000	-	-	45,050	-	-	7,950	N/A (I.E. NON-MNDOT SELECTION OR NON-TH PROJECT)	0
869	TRF-0034-27D	TRANSIT	TRF-0034-27D	2027	MOORHEAD	SECT 5307: CITY OF MOORHEAD; PURCHASE ONE (1) CLASS 700 BUS AND RELATED EQUIPMENT (REPLACES BUS UNIT #2151)	0.0	TRANSIT VEH PURCHASE	FTA	736,000	-	-	625,600	-	-	110,400	N/A (I.E. NON-MNDOT SELECTION OR NON-TH PROJECT)	0
870	TRF-0034-27E	TRANSIT	TRF-0034-27E	2027	MOORHEAD	SECT 5307: CITY OF MOORHEAD; REPLACEMENT OF ONE (1) BUS SHELTER	0.0	TRANSIT GRANT CAPITAL IMPROVEMETN (NON-VEHICLE)	FTA	50,000	-	-	40,000	-	-	10,000	N/A (I.E. NON-MNDOT SELECTION OR NON-TH PROJECT)	0
871	TRF-0034-27F	TRANSIT	TRF-0034-27F	2027	MOORHEAD	SECT 5307: CITY OF MOORHEAD; PURCHASE OF MISCELLANEOUS SUPPORT EQUIPMENT - A/C RECOVERY (1/3 SHARED COST WITH FARGO TRANSIT)	0.0	TRANSIT GRANT CAPITAL IMPROVEMETN (NON-VEHICLE)	FTA	2,200	-	-	1,760	-	-	440	N/A (I.E. NON-MNDOT SELECTION OR NON-TH PROJECT)	0
872	14-00128	LOCAL STREETS	14-00128	2027	MNDOT	OTVR RR, REPLACE EXISTING SIGNAL SYSTEM WITH NEW FLASHING LIGHTS, GATES AND CONSTANT WARNING CIRCUITRY AT M11, OAK WAY, MOORHEAD, CLAY COUNTY.	0.0	R.R X-ING IMPROVEMENTS	RRS	240,000	240,000	-	-	-	-	-	CATEGORICALLY EXEMPT	0
873	56-00146	LOCAL STREETS	56-00146	2027	MNDOT	SOO RR, REPLACE EXISTING SIGNAL SYSTEM WITH NEW FLASHING LIGHTS, GATES AND CONSTANT WARNING CIRCUITRY AT CSAH 46, E MAIN ST, PARKERS PRAIRIE, OTTER TAIL COUNTY.	0.0	R.R X-ING IMPROVEMENTS	RRS	350,000	315,000	-	-	-	-	35,000	CATEGORICALLY EXEMPT	0

2025-2028 MINNESOTA STATE TRANSPORTATION IMPROVEMENT PROGRAM (STIP)
(SORTED BY DISTRICT, YEAR, TRANSIT SP, RAIL SP, LOCAL STIP SP, MNDOT STIP SP, SETASIDE SP)

DISTRICT 4

SFY	STIP TOTAL	FHWA	AC	FTA	TH	BOND	OTHER
2025	126,062,980	53,510,559	3,935,355	956,650	28,907,275	-	20,737,443
2026	97,736,581	47,863,599	9,540,093	1,598,900	28,951,195	-	11,035,532
2027	84,473,577	35,376,908	4,641,514	1,510,410	27,259,114	-	10,487,053
2028	75,761,393	33,287,604	-	2,113,950	24,811,478	-	11,450,107

DISTRICT: 4

SEQ#	CHIMES PROJECT NUMBER	ROUTE SYSTEM	STIP PROJECT NUMBER (SP)	YEAR	AGENCY	TECHNICAL PROJECT DESCRIPTION	MILE	WORK TYPE	FUND TYPE	STIP TOTAL	FHWA	AC	FTA	TH	BOND	OTHER	PROJECT SELECTION CATEGORY	PROJECT SELECTION SCORE
874	76-00115	LOCAL STREETS	76-00115	2027	MNDOT	BNSF RR, INSTALLING FLASHING LIGHTS, GATES AND CONSTANT WARNING CIRCUITRY AT 30TH AVE SE IN BENSON.	0.0	R.R X-ING IMPROVEMENTS	RRS	410,000	410,000	-	-	-	-	-	N/A (I.E. NON-MNDOT SELECTION OR NON-TH PROJECT)	0
875	84-00109	LOCAL STREETS	84-00109	2027	MNDOT	BNSF RR, REPLACE EXISTING SIGNAL SYSTEM WITH NEW FLASHING LIGHTS, GATES AND CONSTANT WARNING CIRCUITRY AT CSAH 22, KENT, WILKIN COUNTY.	0.0	R.R X-ING IMPROVEMENTS	RRS	400,000	200,000	-	-	-	-	200,000	N/A (I.E. NON-MNDOT SELECTION OR NON-TH PROJECT)	0
876	8804-CRP-27	LOCAL STREETS	8804-CRP-27	2027	MNDOT	DISTRICTWIDE ATP CARBON REDUCTION PROGRAM, VARIOUS LOCATIONS - 2027	0.0	MISC AGREE	CRP	637,500	510,000	-	-	-	-	127,500	CATEGORICALLY EXEMPT	0
877	003-090-004	CSAH 29	003-090-004	2027	BECKER COUNTY	TRAIL FROM CSAH 29 TO WANNIGAN PARK IN FRAZEE		NEW TRAIL	STBGP-TA	338,150	224,000	-	-	-	-	114,150	N/A (I.E. NON-MNDOT SELECTION OR NON-TH PROJECT)	0
878	021-640-004	CSAH 40	021-640-004AC	2027	DOUGLAS COUNTY	**AC**.: ON CSAH 40, FROM I94 TO CSAH 82 AT SOUTH GARFIELD CITY LIMITS, BITUMINOUS RECLAIM (AC PAYBACK 1 OF 1)	4.1	BIT RECLAIM	STBGP	207,680	-	-	-	-	-	-	CATEGORICALLY EXEMPT	0
879	044-605-011	LOCAL STREETS	044-605-011	2027	MAHONOMEN	ON CSAH 5, REPLACE OLD BRIDGE #44502 WITH NEW BRIDGE #44513 OVER THE WILD RICE RIVER SOUTH OF MAHONOMEN	6.5	BR RPLC	BROS	1,562,500	1,250,000	-	-	-	-	312,500	N/A (I.E. NON-MNDOT SELECTION OR NON-TH PROJECT)	0
880	056-090-016	US 59	056-090-016	2027	MNDOT	**ELLE**TAP**.: ON US 59, FROM I-94 TO S. OF 5TH AVE IN PELICAN RAPIDS, AND REPLACE BR #4199 WITH NEW BR #56025, MILL AND OVERLAY (INCLUDE RAMPS TO 94), ASSOCIATED TO 5617-31	16.3	MILL & BIT OVLY	STBGP-TA	850,000	680,000	-	-	-	-	170,000	N/A (I.E. NON-MNDOT SELECTION OR NON-TH PROJECT)	0
881	056-660-013	LOCAL STREETS	056-660-013	2027	OTTER TAIL COUNTY	**AC**.: ON CSAH 60, FULL DEPTH RECLAIM, BIT. SURFACING AND STRIPING FROM CSAH 4 AT N. CITY LIMITS OF VERGAS TO CSAH 13, AC PAYBACK IN 2028	13.5	BIT RECLAIM	STBGP	3,824,490	1,550,890	1,859,510	-	-	-	2,273,600	N/A (I.E. NON-MNDOT SELECTION OR NON-TH PROJECT)	0
882	061-618-036	CSAH 18	061-618-036AC	2027	POPE COUNTY	**AC**.: ON CSAH 18, FROM MN104 TO MN55, BITUMINOUS MILL AND OVERLAY (AC PROJECT, PAYBACK 1 OF 1)	13.5	MILL & BIT OVLY	STBGP	628,430	-	-	-	-	-	-	CATEGORICALLY EXEMPT	0
883	076-613-016	CSAH 9	076-613-016	2027	SWIFT COUNTY	**AC**.: BITUMINOUS MILL AND OVERLAY FROM MN12 TO CSAH 22, WEST OF DANVERS (AC PROJECT, PAYBACK IN 2028)	7.0	MILL & OVLY	STBGP	950,000	600,000	800,000	-	-	-	350,000	CATEGORICALLY EXEMPT	0
884	088-072-008	LOCAL STREETS	088-072-008	2027	TRAVERSE COUNTY	DISTRICTWIDE SAFETY IMPROVEMENTS (LOCAL HSIP), VARIOUS LOCATIONS-EDGELINE STRIPING	0.0	STRIPING	HSIP	1,845,800	1,661,208	-	-	-	-	184,592	CATEGORICALLY EXEMPT	0
885	088-072-009	LOCAL STREETS	088-072-009	2027	TRAVERSE COUNTY	DISTRICTWIDE SAFETY IMPROVEMENTS (LOCAL HSIP), VARIOUS LOCATIONS-EDGELINE STRIPING (PRELIMINARY ENGINEERING FOR 088-072-008)	0.0	STRIPING	HSIP	99,000	89,100	-	-	-	-	9,900	CATEGORICALLY EXEMPT	0
886	126-123-005	LOCAL STREETS	126-123-005AC	2027	OTTERTAIL	**AC**.: MSAS 123 (FREIBERG AVE.), FROM SUMMIT AVE. TO FIR AVE., AND MSAS 132 (PEBBLE LAKE ROAD), FROM ARLINGTON ST. TO TH 210, IN FERGUS FALLS- BITUMINOUS MILL AND SURFACING, ADA IMPROVEMENTS (ASSOCIATED TO 126-132-005), AC PAYBACK, 1 OF 1	0.0	MILL & OVLY	STBGP	203,983	-	-	-	-	-	-	CATEGORICALLY EXEMPT	0
887	126-136-001	LOCAL STREETS	126-136-001	2027	FERGUS FALLS	**AC**.: BITUMINOUS MILLING AND SURFACING, ADA IMPROVEMENTS ON SPRINGEN AVE. FROM MT. FAITH AVE. TO FRIBERG AVE. AND E. CHANNING AVE FROM S CASCADE ST. (OTTERTAIL SCENIC BYWAY) TO PEBBLE LAKE ROAD (ASSOCIATED TO 126-139-002) AC PAYBACK IN FY28	0.0	MILL & OVLY	STBGP	1,178,948	874,017	345,704	-	-	-	304,931	CATEGORICALLY EXEMPT	0
888	144-135-020	LOCAL STREETS	144-135-020	2027	MOORHEAD	**AC**.: ON 34TH STREET, FROM 3RD AVE NORTH TO 28TH AVE NORTH, MILL AND OVERLAY (AC PROJECT, PAYBACK IN 2028) CONNECTED TO 5250004	1.8	MILL & BIT OVLY	STBGP	263,700	210,960	1,636,300	-	-	-	52,740		0

2025-2028 MINNESOTA STATE TRANSPORTATION IMPROVEMENT PROGRAM (STIP)
(SORTED BY DISTRICT, YEAR, TRANSIT SP, RAIL SP, LOCAL STIP SP, MNDOT STIP SP, SETASIDE SP)

DISTRICT 4

SFY	STIP TOTAL	FHWA	AC	FTA	TH	BOND	OTHER
2025	126,062,980	53,510,559	3,935,355	956,650	28,907,275	-	20,737,443
2026	97,736,581	47,863,599	9,540,093	1,598,900	28,951,195	-	11,035,532
2027	84,473,577	35,376,908	4,641,514	1,510,410	27,259,114	-	10,487,053
2028	75,761,393	33,287,604	-	2,113,950	24,811,478	-	11,450,107

DISTRICT: 4

SEQ#	CHIMES PROJECT NUMBER	ROUTE SYSTEM	STIP PROJECT NUMBER (SP)	YEAR	AGENCY	TECHNICAL PROJECT DESCRIPTION	MILE	WORK TYPE	FUND TYPE	STIP TOTAL	FHWA	AC	FTA	TH	BOND	OTHER	PROJECT SELECTION CATEGORY	PROJECT SELECTION SCORE
889	5601-35	MN 210	126-090-005	2027	FERGUS FALLS	**TAP**BFP**: ON TH 210, 0.4 MI W I-94 TO JCT WB I-94 RAMP IN FERGUS FALLS, CONCRETE RECONSTRUCT, AND REPLACE OLD BRIDGE #9697 AND #56001, WITH NEW BRIDGE #56028 (FERGUS FALLS), NEW PEDESTRIAN FACILITIES ON BRIDGE, (AC PROJECT, PAYBACK IN 2027)	0.4	BR PED	STBGP-TA	172,600	111,000	-	-	-	-	61,600	URBAN PAVEMENT	31
890	1401-177	US 10	1401-177AC3	2027	MNDOT	**AC**INNO**LONSYS**: ON US 10, FROM 8TH STREET TO 14TH STREET, CONSTRUCT NEW UNDERPASS UNDER BNSF RR IN MOORHEAD (ASSOCIATED TO 144-010-020) (AC PAYBACK TO MNDOT FROM LOCALS IN 2025, 2026, AND 2027) (AC PAYBACK 3 OF 3)	0.5	BR NEW	STBGP	233,750	-	-	-	-	-	33,750	N/A (I.E. NON-MNDOT SELECTION OR NON-TH PROJECT)	0
891	1406-76	US 10, US 75	1406-76	2027	MNDOT	ON US 75, FROM N. OF 24TH AVE. S. TO US 10 (MAIN AVE.), ON US 10, FROM RED RIVER TO E. OF 10TH ST. IN MOORHEAD, GRADING BITUMINOUS & CONCRETE PAVING, ADA IMPROVEMENTS AND SIGNALS	1.9	CONC PAVE REHAB	NHPP	13,411,978	10,512,932	-	-	2,399,046	-	500,000	URBAN PAVEMENT	65
892	2110-11	MN 114	2110-11	2027	MNDOT	**ELLE**: ON MN114, W. JCT. MN 55 TO JCT. N. RAMP ON I-94, MILL AND OVERLAY	12.7	MILL & INLAY	STBGP	3,500,000	2,849,700	-	-	650,300	-	-	NON-NHS PAVEMENT	83
893	2680-44	I 94	2680-44AC	2027	MNDOT	**AC**: ON I94 (WB), 0.4 MILES E. OF GRANT COUNTY LINE TO 0.3 MILES EAST OF JCT. MN 79, UNBONDED OVERLAY AND MINOR BRIDGE WORK #26801, #26802, #26803 (AC PAYBACK, 1 OF 1)	11.6	CONC PAVE REP	NHPP	3,600,000	-	-	-	-	-	-	NHS PAVEMENT	36
894	5601-35	MN 210	5601-35AC	2027	MNDOT	**AC**BFP**: ON TH 210, 0.4 MI W I-94 TO JCT WB I-94 RAMP IN FERGUS FALLS, CONCRETE RECONSTRUCT, AND REPLACE OLD BRIDGE #9697 AND #56001, WITH NEW BRIDGE #56028 (FERGUS FALLS) (AC PROJECT, PAYBACK 1 OF 1)	0.4	CONC PAVE REP	STBGP	5,000,000	-	-	-	-	-	-	URBAN PAVEMENT	31
895	5605-23	US 10	5605-23	2027	MNDOT	ON US 10 (EB), FROM 1.6 MI N TH 106 TO 2 MI E OF BLUFFTON, CIR, AND REPACE BRIDGE APPROACH PANELS, BR#56018	7.8	MILL & BIT OVLY	NHPP	7,382,257	5,985,801	-	-	1,365,957	-	30,500	NHS PAVEMENT	78
896	7806-32	US 75	7806-32	2027	MNDOT	ON US 75, FROM NORTH END OF BR#78006 OVER THE MUSTINKA RIVER TO RR NORTH OF MN 55, RESURFACING	15.7	MILL & INLAY	STBGP	6,500,000	5,292,300	-	-	1,207,700	-	-	NON-NHS PAVEMENT	74
897	8407-42	US 75	8407-42	2027	MNDOT	ON US75, AT CSAH 14 EAST LIMITS OF BRECKENRIDGE, GRADE RAISE	0.4	OTHER	SF	750,000	-	-	-	750,000	-	-	CATEGORICALLY EXEMPT	0
898	8824-257	I 94	8824-257	2027	MNDOT	ON I-94, DISTRICTWIDE EDGELINE STRIPING, VARIOUS LOCATIONS	0.0	STRIPING	HSIP	1,111,111	1,000,000	-	-	111,111	-	-	CATEGORICALLY EXEMPT	0
899	8824-264	999	8824-264	2027	MNDOT	DISTRICTWIDE DRAINAGE REPAIR, VARIOUS LOCATIONS	0.0	CULVERT - NEW	SF	750,000	-	-	-	750,000	-	-	CATEGORICALLY EXEMPT	0
900	8804-CA-27	999	8804-CA-27	2027	MNDOT	DISTRICTWIDE SETASIDES - EXTERNAL CONSULTANTS - 2027	0.0	OTHER	SF	4,000,000	-	-	-	4,000,000	-	-	CATEGORICALLY EXEMPT	0
901	8804-CRPS-27	999	8804-CRPS-27	2027	MNDOT	DISTRICTWIDE ATP CARBON REDUCTION PROGRAM, VARIOUS LOCATIONS - 2027	0.0	MISC AGREE	CRP	637,500	510,000	-	-	-	-	127,500	CATEGORICALLY EXEMPT	0
902	8804-IDP-27	999	8804-IDP-27	2027	MNDOT	DISTRICTWIDE SETASIDES - IDP - 2027	0.0	OTHER	SF	1,500,000	-	-	-	1,500,000	-	-	CATEGORICALLY EXEMPT	0
903	8804-MA-27	999	8804-MA-27	2027	MNDOT	DISTRICTWIDE SETASIDES - MISCELLANEOUS AGREEMENTS - 2027	0.0	OTHER	SF	275,000	-	-	-	275,000	-	-	CATEGORICALLY EXEMPT	0
904	8804-PM-27	999	8804-PM-27	2027	MNDOT	DISTRICTWIDE SETASIDES - PREVENTIVE MAINTENANCE - 2027	0.0	OTHER	SF	2,000,000	-	-	-	2,000,000	-	-	CATEGORICALLY EXEMPT	0
905	8804-PRO-27	999	8804-PRO-27	2027	MNDOT	DISTRICTWIDE ATP SETASIDE - PROTECT - 2027	0.0	MISC AGREE	PROTECT	375,000	300,000	-	-	-	-	75,000	CATEGORICALLY EXEMPT	0
906	8804-RW-27	999	8804-RW-27	2027	MNDOT	DISTRICTWIDE SETASIDES - RIGHT-OF-WAY - 2027	0.0	ROW PURCHASE	SF	2,000,000	-	-	-	2,000,000	-	-	CATEGORICALLY EXEMPT	0
907	8804-RX-27	999	8804-RX-27	2027	MNDOT	DISTRICTWIDE SETASIDES - BRIDGE AND ROAD CONSTRUCTION (BARC) - 2027	0.0	OTHER	SF	3,750,000	-	-	-	3,750,000	-	-	CATEGORICALLY EXEMPT	0
908	8804-SA-27	999	8804-SA-27	2027	MNDOT	DISTRICTWIDE SETASIDE - SUPPLEMENTAL AGREEMENTS AND COST OVERRUNS - 2027	0.0	SUPP AGREE & COST OVERRUNS	SF	6,000,000	-	-	-	6,000,000	-	-	CATEGORICALLY EXEMPT	0
909	8804-SS-27	999	8804-SS-27	2027	MNDOT	DISTRICTWIDE SETASIDES - SYSTEM SUPPORT - 2027	0.0	MISC AGREE	SF	500,000	-	-	-	500,000	-	-	CATEGORICALLY EXEMPT	0
910	TRF-0034-28A	TRANSIT	TRF-0034-28A	2028	MOORHEAD	SECT 5307: CITY OF MOORHEAD; OPERATING ASSISTANCE INCLUDING PREVENTIVE MAINTENANCE AS CAPITAL	0.0	TRANSIT OPERATIONS	FTA	5,488,700	-	-	745,900	-	-	4,742,800	N/A (I.E. NON-MNDOT SELECTION OR NON-TH PROJECT)	0

2025-2028 MINNESOTA STATE TRANSPORTATION IMPROVEMENT PROGRAM (STIP)
(SORTED BY DISTRICT, YEAR, TRANSIT SP, RAIL SP, LOCAL STIP SP, MNDOT STIP SP, SETASIDE SP)

DISTRICT 4

SFY	STIP TOTAL	FHWA	AC	FTA	TH	BOND	OTHER
2025	126,062,980	53,510,559	3,935,355	956,650	28,907,275	-	20,737,443
2026	97,736,581	47,863,599	9,540,093	1,598,900	28,951,195	-	11,035,532
2027	84,473,577	35,376,908	4,641,514	1,510,410	27,259,114	-	10,487,053
2028	75,761,393	33,287,604	-	2,113,950	24,811,478	-	11,450,107

DISTRICT: 4

SEQ#	CHIMES PROJECT NUMBER	ROUTE SYSTEM	STIP PROJECT NUMBER (SP)	YEAR	AGENCY	TECHNICAL PROJECT DESCRIPTION	MILE	WORK TYPE	FUND TYPE	STIP TOTAL	FHWA	AC	FTA	TH	BOND	OTHER	PROJECT SELECTION CATEGORY	PROJECT SELECTION SCORE
911	TRF-0034-28B	TRANSIT	TRF-0034-28B	2028	MOORHEAD	SECT 5307: CITY OF MOORHEAD, PARATRANSIT OPERATING ASSISTANCE INCLUDING PREVENTIVE MAINTENANCE AS CAPITAL	0.0	TRANSIT OPERATIONS	FTA	1,064,000	-	-	167,900	-	-	896,100	N/A (I.E. NON-MNDOT SELECTION OR NON-TH PROJECT)	0
912	TRF-0034-28C	TRANSIT	TRF-0034-28C	2028	MOORHEAD	SECT 5307: CITY OF MOORHEAD; PURCHASE ONE (1) CLASS 700 BUS AND RELATED EQUIPMENT (REPLACES BUS UNIT 2161)	0.0	TRANSIT VEH PURCHASE	FTA	651,000	-	-	553,350	-	-	97,650	N/A (I.E. NON-MNDOT SELECTION OR NON-TH PROJECT)	0
913	TRF-0034-28D	TRANSIT	TRF-0034-28D	2028	MOORHEAD	SECT 5307: CITY OF MOORHEAD; PURCHASE ONE (1) CLASS 700 BUS AND RELATED EQUIPMENT (REPLACES BUS UNIT 2162)	0.0	TRANSIT VEH PURCHASE	FTA	651,000	-	-	553,350	-	-	97,650	N/A (I.E. NON-MNDOT SELECTION OR NON-TH PROJECT)	0
914	TRF-0034-28E	TRANSIT	TRF-0034-28E	2028	MOORHEAD	SECTION 5307: REPLACE ONE (1) CLASS 200 GAS VAN AND RELATED EQUIPMENT	0.0	TRANSIT VEH PURCHASE	FTA	61,000	-	-	51,850	-	-	9,150	N/A (I.E. NON-MNDOT SELECTION OR NON-TH PROJECT)	0
915	TRF-0034-28F	TRANSIT	TRF-0034-28F	2028	MOORHEAD	SECTION 5307: REPLACE ONE (1) BUS SHELTER	0.0	TRANSIT GRANT CAPITAL IMPROVEMETN (NON-VEHICLE)	FTA	52,000	-	-	41,600	-	-	10,400	CATEGORICALLY EXEMPT	0
916	03-00131	LOCAL STREETS	03-00131	2028	MNDOT	SOO RR, REPLACE EXISTING SIGNAL SYSTEM AT MSAS 101, WILLOW ST, DETROIT LAKES, BECKER COUNTY	0.0	R.R X-ING IMPROVEMENTS	RRS	325,000	5,000	-	-	-	-	320,000	N/A (I.E. NON-MNDOT SELECTION OR NON-TH PROJECT)	0
917	8804-CRP-28	LOCAL STREETS	8804-CRP-28	2028	MNDOT	DISTRICTWIDE ATP CARBON REDUCTION PROGRAM, VARIOUS LOCATIONS - 2028	0.0	MISC AGREE	CRP	587,500	470,000	-	-	-	-	117,500	INTELLIGENT TRANSPORTATION SYSTEMS PROGRAM	82
918	026-604-020	CSAH 4	026-604-020	2028	GRANT COUNTY	ON CSAH 4, FROM CSAH 20 TO I94, RECLAIM, SURFACING AND SHOULDERS	4.8	BIT RECLAM	STBGP	1,850,000	581,245	-	-	-	-	1,268,755	N/A (I.E. NON-MNDOT SELECTION OR NON-TH PROJECT)	0
919	056-642-011	LOCAL STREETS	056-642-011	2028	OTTER TAIL COUNTY	ON CSAH 42, REPLACE OLD BR#56511 WITH NEW BR#56549 OVER THE WING RIVER NORTH OF PARKERS PRAIRIE	0.1	BR RPLC	BROS	600,000	480,000	-	-	-	-	120,000	N/A (I.E. NON-MNDOT SELECTION OR NON-TH PROJECT)	0
920	056-660-013	LOCAL STREETS	056-660-013AC	2028	OTTER TAIL COUNTY	**AC**: ON CSAH 60, FULL DEPTH RECLAIM, BIT. SURFACING AND STRIPING FROM CSAH 4 AT N. CITY LIMITS OF VERGAS TO CSAH 13, AC PAYBACK 1 OF 1)	13.5	BIT RECLAM	STBGP	1,859,510	-	-	-	-	-	-	N/A (I.E. NON-MNDOT SELECTION OR NON-TH PROJECT)	0
921	075-605-006	CSAH 5	075-605-006	2028	STEVENS COUNTY	ON CSAH 5, FROM CSAH 8 TO MORRIS SOUTH CITY LIMITS, BIT MILL AND OVERLAY (ASSOCIATED TO 075-608-032)	4.0	MILL & OVLY	STBGP	2,182,000	581,245	-	-	-	-	1,600,755	N/A (I.E. NON-MNDOT SELECTION OR NON-TH PROJECT)	0
922	076-613-016	CSAH 9	076-613-016AC	2028	SWIFT COUNTY	**AC**: BITUMINOUS MILL AND OVERLAY FROM MN12 TO CSAH 22, WEST OF DANVERS (AC PROJECT, PAYBACK 1 OF 1)	7.0	MILL & OVLY	STBGP	800,000	-	-	-	-	-	-	N/A (I.E. NON-MNDOT SELECTION OR NON-TH PROJECT)	0
923	102-090-006	LOCAL STREETS	102-090-006	2028	ALEXANDRIA	FROM 18TH AVE TO 7TH AVE., SECTION 3, NATURE TRAIL IN ALEXANDRIA		NEW TRAIL	STBGP-TA	845,883	566,000	-	-	-	-	279,883	N/A (I.E. NON-MNDOT SELECTION OR NON-TH PROJECT)	0

2025-2028 MINNESOTA STATE TRANSPORTATION IMPROVEMENT PROGRAM (STIP)
(SORTED BY DISTRICT, YEAR, TRANSIT SP, RAIL SP, LOCAL STIP SP, MNDOT STIP SP, SETASIDE SP)

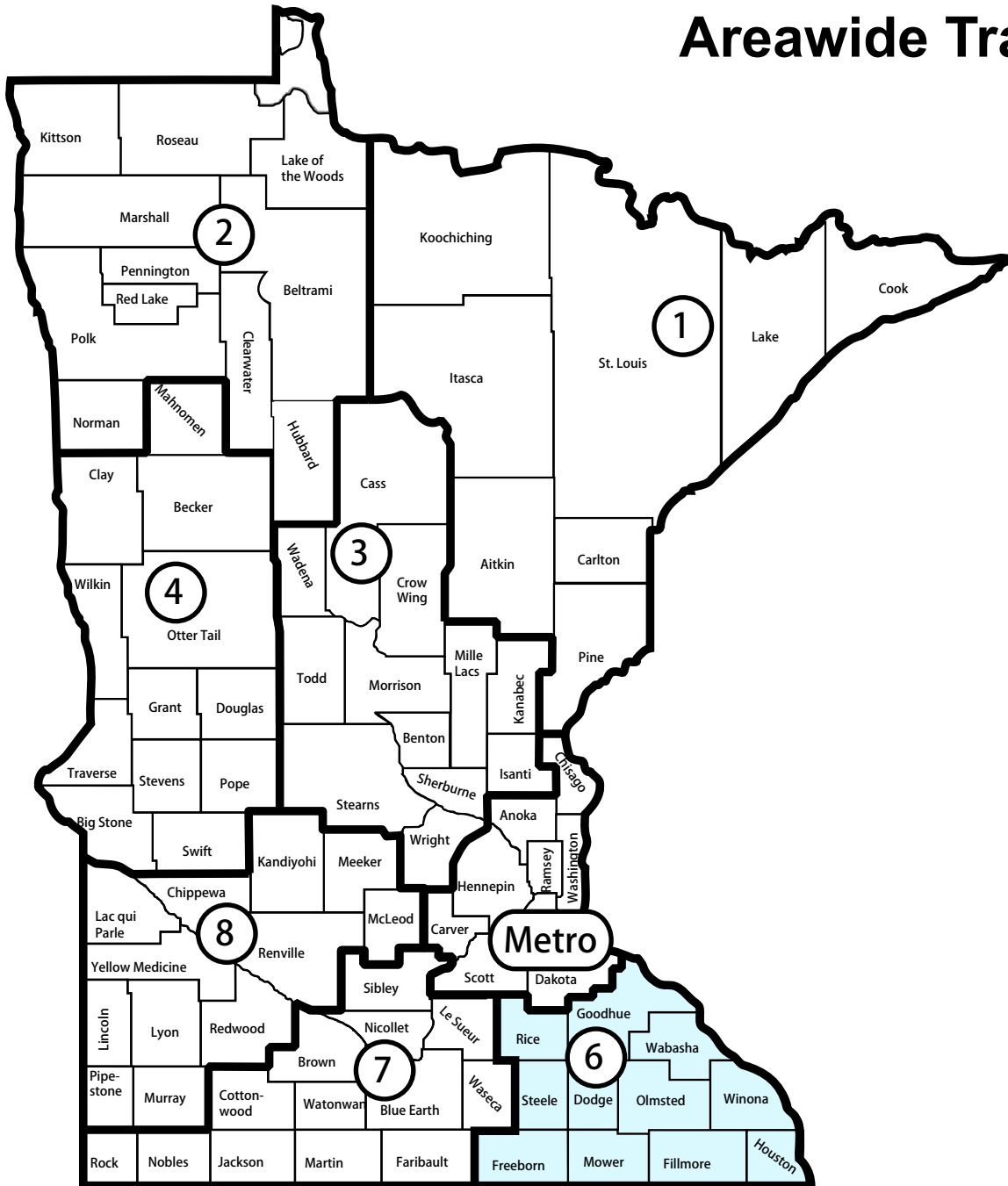
DISTRICT 4

SFY	STIP TOTAL	FHWA	AC	FTA	TH	BOND	OTHER
2025	126,062,980	53,510,559	3,935,355	956,650	28,907,275	-	20,737,443
2026	97,736,581	47,863,599	9,540,093	1,598,900	28,951,195	-	11,035,532
2027	84,473,577	35,376,908	4,641,514	1,510,410	27,259,114	-	10,487,053
2028	75,761,393	33,287,604	-	2,113,950	24,811,478	-	11,450,107

DISTRICT: 4

SEQ#	CHIMES PROJECT NUMBER	ROUTE SYSTEM	STIP PROJECT NUMBER (SP)	YEAR	AGENCY	TECHNICAL PROJECT DESCRIPTION	MILE	WORK TYPE	FUND TYPE	STIP TOTAL	FHWA	AC	FTA	TH	BOND	OTHER	PROJECT SELECTION CATEGORY	PROJECT SELECTION SCORE
924	102-124-006	LOCAL STREETS	102-124-006	2028	ALEXANDRIA	ON MSAS 124 (S. BROADWAY), FROM 34TH AVE SOUTH TO 50TH AVE SOUTH IN ALEXANDRIA, RECONSTRUCTION	0.9	MAJ CONST -BIT	STBGP	1,800,000	732,296	-	-	-	-	1,067,704	N/A (I.E. NON-MNDOT SELECTION OR NON-TH PROJECT)	0
925	126-136-001	LOCAL STREETS	126-136-001AC	2028	FERGUS FALLS	**AC**:: BITUMINOUS MILLING AND SURFACING, ADA IMPROVEMENTS ON SPRINGEN AVE. FROM MT. FAITH AVE. TO FRIBERG AVE. AND E. CHANNING AVE FROM S CASCADE ST. (OTTERTAIL SCENIC BYWAY) TO PEBBLE LAKE ROAD (ASSOCIATED TO 126-139-002) AC PAYBACK, 1 OF 1	0.0	MILL & OVLY	STBGP	345,704	-	-	-	-	-	-	N/A (I.E. NON-MNDOT SELECTION OR NON-TH PROJECT)	0
926	144-135-020	LOCAL STREETS	144-135-020AC	2028	MOORHEAD	**AC**:: ON 34TH STREET, FROM 3RD AVE NORTH TO 28TH AVE NORTH, MILL AND OVERLAY (AC PAYBACK 1 OF 1) CONNECTED TO 5250002	1.8	MILL & BIT OVLY	STBGP	1,636,300	-	-	-	-	-	543,260		0
927	1401-179	US 10	1401-179	2028	MNDOT	ON US 10, REPLACE/REDECK WESTBOUND OLD BRIDGE #5854 WITH NEW BRIDGE #14015	0.0	BR RPLC	NHPP	4,926,866	3,941,493	-	-	985,373	-	-	NHS BRIDGE	90
928	2102-69	MN 29	2102-69	2028	MNDOT	ON MN 29, FROM 8TH AVE TO 18TH AVE, URBAN RECONSTRUCTION AND SIGNAL WORK TO 44TH AVE. IN ALEXANDRIA	0.8	MAJ CONST -BIT	STBGP	9,879,677	8,044,033	-	-	1,835,644	-	-	URBAN PAVEMENT	78
929	2102-69	MN 29	2102-69ITS	2028	MNDOT	**ITS**:: ON MN 29, FROM 8TH AVE TO 18TH AVE, URBAN RECONSTRUCTION AND SIGNAL WORK TO 44TH AVE. IN ALEXANDRIA	0.8	MAJ CONST -BIT	STBGP	643,750	515,000	-	-	128,750	-	-	URBAN PAVEMENT	78
930	2180-130	I 94	2180-130	2028	MNDOT	ON I 94 (WB), FROM WEST OF LAKE LATOKA BRIDGE TO WEST OF MN 29 NEAR ALEXANDRIA, UNBONDED OVERLAY	2.8	UNBONDED CONC OVLY	NHPP	6,100,000	5,490,000	-	-	610,000	-	-	NHS PAVEMENT	53
931	5617-31	US 59	5617-31	2028	MNDOT	**ELLE**:: ON US 59, FROM I-94 TO S. OF 5TH AVE IN PELICAN RAPIDS, AND REPLACE BR #4199 WITH NEW BR #56025, MILL AND OVERLAY (INCLUDE RAMPS TO 94)	16.3	MILL & BIT OVLY	NHPP	12,119,003	9,867,292	-	-	2,251,711	-	-	NHS PAVEMENT	83
932	8804-CA-28	999	8804-CA-28	2028	MNDOT	DISTRICTWIDE SETASIDES - EXTERNAL CONSULTANTS - 2028	0.0	OTHER	SF	3,375,000	-	-	-	3,375,000	-	-	CATEGORICALLY EXEMPT	0
933	8804-CRPS-28	999	8804-CRPS-28	2028	MNDOT	DISTRICTWIDE ATP CARBON REDUCTION PROGRAM, VARIOUS LOCATIONS - 2028	0.0	MISC AGREE	CRP	980,000	784,000	-	-	-	-	196,000	INTELLIGENT TRANSPORTATION SYSTEMS PROGRAM	82
934	8804-DR-28	999	8804-DR-28	2028	MNDOT	DISTRICTWIDE SETASIDES - DRAINAGE - 2028	0.0	CULVERT - NEW	SF	750,000	-	-	-	750,000	-	-	CATEGORICALLY EXEMPT	0
935	8804-IDP-28	999	8804-IDP-28	2028	MNDOT	DISTRICTWIDE SETASIDES - IDP - 2028	0.0	OTHER	SF	2,000,000	-	-	-	2,000,000	-	-	CATEGORICALLY EXEMPT	0
936	8804-LPP-28	999	8804-LPP-28	2028	MNDOT	DISTRICTWIDE SETASIDE - LOCAL PARTNERSHIP PROGRAM - 2028	0.0	COOP CONST AGREE	SF	750,000	-	-	-	750,000	-	-	CATEGORICALLY EXEMPT	0
937	8804-MA-28	999	8804-MA-28	2028	MNDOT	DISTRICTWIDE SETASIDES - MISCELLANEOUS AGREEMENTS - 2028	0.0	OTHER	SF	275,000	-	-	-	275,000	-	-	CATEGORICALLY EXEMPT	0
938	8804-PM-28	999	8804-PM-28	2028	MNDOT	DISTRICTWIDE SETASIDES - PREVENTIVE MAINTENANCE - 2028	0.0	OTHER	SF	2,000,000	-	-	-	2,000,000	-	-	CATEGORICALLY EXEMPT	0
939	8804-PRO-28	999	8804-PRO-28	2028	MNDOT	DISTRICTWIDE ATP SETASIDE - PROTECT - 2028	0.0	MISC AGREE	PROTECT	412,500	330,000	-	-	-	-	82,500	CATEGORICALLY EXEMPT	0
940	8804-RW-28	999	8804-RW-28	2028	MNDOT	DISTRICTWIDE SETASIDES - RIGHT-OF-WAY - 2028	0.0	ROW PURCHASE	SF	1,500,000	-	-	-	1,500,000	-	-	CATEGORICALLY EXEMPT	0
941	8804-RX-28	999	8804-RX-28	2028	MNDOT	DISTRICTWIDE SETASIDES - BRIDGE AND ROAD CONSTRUCTION (BARC) - 2028	0.0	OTHER	SF	3,750,000	-	-	-	3,750,000	-	-	CATEGORICALLY EXEMPT	0
942	8804-SA-28	999	8804-SA-28	2028	MNDOT	DISTRICTWIDE SETASIDE - SUPPLEMENTAL AGREEMENTS AND COST OVERRUNS - 2028	0.0	SUPP AGREE & COST OVERRUNS	SF	4,000,000	-	-	-	4,000,000	-	-	CATEGORICALLY EXEMPT	0
943	8804-SHS-28	999	8804-SHS-28	2028	MNDOT	DISTRICTWIDE SETASIDE - HSIP - 2028	0.0	OTHER	HSIP	1,000,000	900,000	-	-	100,000	-	-	CATEGORICALLY EXEMPT	0
944	8804-SS-28	999	8804-SS-28	2028	MNDOT	DISTRICTWIDE SETASIDES - SYSTEM SUPPORT - 2028	0.0	MISC AGREE	SF	500,000	-	-	-	500,000	-	-	CATEGORICALLY EXEMPT	0

Areawide Transportation Partnership (ATP) Boundaries



DISTRICT 6

Mark Schoenfelder
Transportation District Engineer
Mark.Schoenfelder@state.mn.us
(507) 286-7501

2900 48th Street NW
Rochester, Minnesota 55901-5848
General Information: (507) 286-7500

2025-2028 MINNESOTA STATE TRANSPORTATION IMPROVEMENT PROGRAM (STIP)
(SORTED BY DISTRICT, YEAR, TRANSIT SP, RAIL SP, LOCAL STIP SP, MNDOT STIP SP, SETASIDE SP)

DISTRICT 6

SFY	STIP TOTAL	FHWA	AC	FTA	TH	BOND	OTHER
2025	145,589,732	43,211,680	7,335,209	5,391,193	35,607,463	-	24,590,514
2026	208,512,188	101,947,904	14,520,000	246,336	41,881,081	-	41,463,390
2027	153,281,400	58,651,119	18,800,000	2,751,716	41,079,420	-	35,019,145
2028	163,650,263	66,887,121	28,300,000	2,086,336	40,922,114	-	31,014,692

DISTRICT: 6

SEQ#	CHIMES PROJECT NUMBER	ROUTE SYSTEM	STIP PROJECT NUMBER (SP)	YEAR	AGENCY	TECHNICAL PROJECT DESCRIPTION	MILE	WORK TYPE	FUND TYPE	STIP TOTAL	FHWA	AC	FTA	TH	BOND	OTHER	PROJECT SELECTION CATEGORY	PROJECT SELECTION SCORE
945	TRF-0047-25A	TRANSIT	TRF-0047-25A	2025	ROCHESTER	SECT 5307: ROCHESTER RR OPERATING ASSISTANCE	0.0	TRANSIT OPERATIONS	FTA	15,600,000	-	-	2,000,000	-	-	13,600,000		0
946	TRF-0047-25AB	TRANSIT	TRF-0047-25AB	2025	ROCHESTER	CITY OF ROCHESTER DIAL-A-RIDE PARATRANSIT OPERATING ASSISTANCE	0.0	TRANSIT OPERATIONS	LF	1,250,000	-	-	-	-	-	1,250,000		0
947	TRF-0047-25C	TRANSIT	TRF-0047-25C	2025	ROCHESTER	SECT 5339: CITY OF ROCHESTER; ELECTRIC VEHICLE MAINTENANCE AND PERSONAL PROTECTIVE EQUIPMENT	0.0	TRANSIT OPERATIONS	FTA	53,561	-	-	42,849	-	-	10,712		0
948	TRF-0047-25E	TRANSIT	TRF-0047-25E	2025	ROCHESTER	SECT 5307: CITY OF ROCHESTER; TRANSIT OFFICE AND GARAGE ADDITION AND REMODEL	0.0	TRANSIT GRANT CAPITAL IMPROVEMETN (NON-VEHICLE)	FTA	4,000,000	-	-	3,000,000	-	-	1,000,000		0
949	TRF-0047-25H	TRANSIT	TRF-0047-25H	2025	ROCHESTER	SECT 5339: CITY OF ROCHESTER PURCHASE OFFICE FURNITURE	0.0	TRANSIT GRANT CAPITAL IMPROVEMETN (NON-VEHICLE)	FTA	58,410	-	-	46,728	-	-	11,682		0
950	TRF-0047-25I	TRANSIT	TRF-0047-25I	2025	ROCHESTER	SECT 5339: CITY OF ROCHESTER PURCHASE EV PICK-UP TRUCK AND CHARGING INFRASTRUCTURE	0.0	TRANSIT GRANT CAPITAL IMPROVEMETN (NON-VEHICLE)	FTA	93,900	-	-	75,120	-	-	18,780		0
951	TRF-0047-25J	TRANSIT	TRF-0047-25J	2025	ROCHESTER	SECT 5339: CITY OF ROCHESTER PURCHASE PORTABLE EV CHARGER FOR SHOP EQUIPMENT	0.0	TRANSIT GRANT CAPITAL IMPROVEMETN (NON-VEHICLE)	FTA	37,800	-	-	30,240	-	-	7,560		0
952	TRF-0047-25K	TRANSIT	TRF-0047-25K	2025	ROCHESTER	CITY OF ROCHESTER: PURCHASE ONE (1) CLASS 700 DIESEL BUS	0.0	TRANSIT VEH PURCHASE	LF	692,000	-	-	-	-	-	692,000		0
953	TRF-0047-25L	TRANSIT	TRF-0047-25L	2025	ROCHESTER	SECT 5339: CITY OF ROCHESTER TRANSIT SIGNAL PRIORITY IMPLEMENTATION	0.0	TRANSIT GRANT CAPITAL IMPROVEMETN (NON-VEHICLE)	FTA	137,400	-	-	109,920	-	-	27,480		0
954	TRF-3780-25	TRANSIT	TRF-3780-25	2025	LA CRESCENT	SECT 5307: CITY OF LA CRESCENT TRANSIT OPERATING ASSISTANCE	0.0	TRANSIT OPERATIONS	FTA	390,660	-	-	86,336	-	-	304,324		0
955	TRS-0047-25TA	TRANSIT	TRS-0047-25TA	2025	ROCHESTER	CITY OF ROCHESTER; PURCHASE THREE (3) CLASS 700 DIESEL BUS	0.0	TRANSIT VEH PURCHASE	STBGP	2,076,000	1,660,800	-	-	-	-	415,200		0
956	74-00139	CR 180	74-00139	2025	MNDOT	DME RR, INSTALL GATES AND FLASHING LIGHTS AT CR 180, E MAIN ST, OWATONNA, STEELE COUNTY	0.0	R.R X-ING IMPROVEMENTS	RRS	320,000	320,000	-	-	-	-	-		0
957	74-00140	LOCAL STREETS	74-00140	2025	MNDOT	DME RR, INSTALL GATES AND FLASHING LIGHTS AT SE 18TH ST, OWATONNA, STEELE COUNTY	0.0	R.R X-ING IMPROVEMENTS	RRS	350,000	5,000	-	-	-	-	345,000		0
958	023-602-023	CSAH 2	023-602-023	2025	FILLMORE COUNTY	CONCRETE OVERLAY (SURFACE RECONDITIONING) CSAH 2 FROM INTERSECTION OF CSAH 1 AND CSAH 2 WEST TO MOWER CO LINE	0.0	BIT RECLAM	STBGP	1,772,000	1,250,000	-	-	-	-	522,000		0
959	023-617-019	CSAH 17	023-617-019	2025	FILLMORE COUNTY	SURFACE RECONDITIONING CSAH 17 FROM (PRESTON) TO CSAH 8	0.0	CONC OVLY	HSIP	2,266,500	1,600,000	-	-	-	-	666,500		0
960	025-070-018	CSAH 13	025-070-018	2025	GOODHUE COUNTY	CSAH 13/7H 56 INTERSECTION LIGHTING	0.0	MISC AGREE	HSIP	30,000	27,000	-	-	-	-	3,000		0
961	025-070-019	CSAH 1	025-070-019	2025	GOODHUE COUNTY	CSAH 1/TH 60 INTERSECTION LIGHTING AND LED STOP SIGNS	0.0	MISC AGREE	HSIP	30,000	27,000	-	-	-	-	3,000		0
962	025-608-013	CSAH 8	025-608-013	2025	LOCAL	REPLACE BRIDGE 25516 ON CSAH 8 OVER BELLE CREEK	0.0	BR RPLC	BROS	885,000	708,000	-	-	-	-	177,000	N/A (I.E. NON-MNDOT SELECTION OR NON-TH PROJECT)	0
963	055-070-027	COUNTYWI DE	055-070-027	2025	OLMSTED COUNTY	EDGE LINE AND CENTERLINE RUMBLE STRIPS VARIOUS COUNTY ROADS	0.0	OTHER	HSIP	250,000	225,000	-	-	-	-	25,000		0
964	066-070-026	CSAH 20	066-070-026	2025	RICE COUNTY	2-FOOT SHOULDER, 4-INCH CENTERLINE, 6-INCH GIWR, SHOULDER RUMBLES ON CSAH-20	0.0	PAVE SHOULDER	HSIP	444,500	400,000	-	-	-	-	44,500		0
965	079-030-008	CSAH 1,2, ETC.	079-030-008AC	2025	WABASHA COUNTY	**AC**PROTECT**: CULVERT REHABILITAION OR REPLACEMENT SEGEMENTS OF CSAH 1,2,7,12,15, AND 16 (ASSOCIATED SP 025-611-032)(AC PAYBACK 1 OF 1)	0.0	CULVERT RPLC	STBGP	1,050,000	-	-	-	-	-	-		0
966	079-030-008	CSAH 1,2 ETC.	079-030-008PAC	2025	WABASHA COUNTY	**AC**PROTECT**: CULVERT REHABILITAION OR REPLACEMENT SEGEMENTS OF CSAH 1,2,7,12,15, AND 16 (ASSOCIATED SP 025-611-032)(AC PAYBACK 1 OF 1)	0.0	CULVERT RPLC	PROTECT	730,000	-	-	-	-	-	-		0
967	079-030-009	CSAH 1,2,7, ETC.	079-030-009AC	2025	WABASHA COUNTY	**AC**PROTECT**: CULVERT LINING VARIOUS LOCATIONS (AC PAYBACK 1 OF 1)	0.0	CULVERT REHAB	PROTECT	270,000	-	-	-	-	-	-		0
968	079-627-011	CSAH 27	079-627-011	2025	WABASHA COUNTY	**CRP** BITUMINOUS RECLAMATION AND BITUMINOUS REPAVING OF CSAH 27 FROM TH 42 TO WINONA COUNTY LINE	0.0	BIT RECLAM	CRP	1,683,000	1,230,000	-	-	-	-	453,000		0
969	088-072-005	COUNTYWI DE	088-072-005	2025	WABASHA COUNTY	MULTICOUNTY 6-INCH EDGE LINE MULTI-COMPONENT GI PAVEMENT MARKING OR PAINT VARIOUS LOCATIONS	0.0	EDGE LINE RUM STRIPS, PAVE SHOULDER	HSIP	1,900,000	1,710,000	-	-	-	-	190,000		0

2025-2028 MINNESOTA STATE TRANSPORTATION IMPROVEMENT PROGRAM (STIP)
(SORTED BY DISTRICT, YEAR, TRANSIT SP, RAIL SP, LOCAL STIP SP, MNDOT STIP SP, SETASIDE SP)

DISTRICT 6

SFY	STIP TOTAL	FHWA	AC	FTA	TH	BOND	OTHER
2025	145,589,732	43,211,680	7,335,209	5,391,193	35,607,463	-	24,590,514
2026	208,512,188	101,947,904	14,520,000	246,336	41,881,081	-	41,463,390
2027	153,281,400	58,651,119	18,800,000	2,751,716	41,079,420	-	35,019,145
2028	163,650,263	66,887,121	28,300,000	2,086,336	40,922,114	-	31,014,692

DISTRICT: 6

SEQ#	CHIMES PROJECT NUMBER	ROUTE SYSTEM	STIP PROJECT NUMBER (SP)	YEAR	AGENCY	TECHNICAL PROJECT DESCRIPTION	MILE	WORK TYPE	FUND TYPE	STIP TOTAL	FHWA	AC	FTA	TH	BOND	OTHER	PROJECT SELECTION CATEGORY	PROJECT SELECTION SCORE
970	104-139-013	LOCAL STREETS	104-139-013	2025	AUSTIN	OAKLAND AVE W RECONSTRUCT AND STORM SEWER REPLACEMENT FROM 1ST ST NE TO 12TH ST NW	0.0	NEW PAVE -CONC	HSIP	4,100,000	2,060,000	-	-	-	-	2,040,000		0
971	125-090-005	REC TRAIL	125-090-005AC1	2025	FARIBAULT	**AC** - CONSTRUCT 10 FT TRAIL ON SOUTH SIDE OF TH3 (AC PAYBACK 1 OF 2)	0.0	NEW TRAIL	STBGP	622,000	-	-	-	-	-	-		0
972	125-090-007	REC TRAIL	125-090-007AC	2025	FARIBAULT	**AC**CRP** - CONSTRUCT CANNON RIVER TRAIL (AC PAYBACK 1 OF 1)	0.0	NEW TRAIL	CRP	275,000	-	-	-	-	-	-		0
973	156-090-004	REC TRAIL	156-090-004AC	2025	RED WING	**AC** - RED WING RIVERFRONT TRAIL FROM BARN BLUFF TO COLVILL PARK, IN CITY OF RED WING - MULTIUSE BITUMINOUS TRAIL (AC PAYBACK 1 OF 1)	0.0	IMPROVE EXISTING TRAIL	STBGP-TA	1,447,282	-	-	-	-	-	-		0
974	159-119-019	LOCAL STREETS	159-119-019	2025	ROCHESTER	**MN312** 4TH ST SE AND 19TH AVE SE ROUNDABOUT	0.0	NEW PAVE -CONC	DEMO	3,300,000	1,200,000	-	-	-	-	2,100,000		0
975	159-201-008	LOCAL STREETS	159-201-008AC	2025	ROCHESTER	**AC** - FROM SILVER LAKE BRIDGE TO ELTON HILLS DR. NW, IN CITY OF ROCHESTER RECONSTRUCTION OF BROADWAY AVENUE, SIDEWALKS, BIKE LANE, TRAFFIC SIGNAL, CONCRETE PAVEMENT (AC PAYBACK 1 OF 1)	0.0	NEW PAVE -CONC	STBGP	2,580,000	-	-	-	-	-	-		0
976	159-201-008	LOCAL STREETS	159-201-008ACC	2025	ROCHESTER	**AC**CRP** - FROM SILVER LAKE BRIDGE TO ELTON HILLS DR. NW, IN CITY OF ROCHESTER RECONSTRUCTION OF BROADWAY AVENUE, SIDEWALKS, BIKE LANE, TRAFFIC SIGNAL, CONCRETE PAVEMENT (AC PAYBACK 1 OF 1)	0.0	NEW PAVE -CONC	CRP	430,000	-	-	-	-	-	-		0
977	159-212-001	LOCAL STREETS	159-212-001	2025	OLMSTED COUNTY	**AC** - CONSTRUCT PEDESTRIAN FACILITIES ON 37TH ST NW FROM 18TH AVE NW TO W RIVER PKWY NW (AC PAYBACK IN 2026)	0.0	NEW PAVE	STBGP	1,006,791	613,397	16,209	-	-	-	393,394		0
978	236-080-005	TRANSIT	236-080-005	2025	LA CRESCENT	**CRP** - CITY OF LA CRESCENT: LEASE 2 ELECTRIC VEHICLES FOR MUNICIPAL USE	0.0	EV & CHARGING INFRA	CRP	22,000	16,000	-	-	-	-	6,000		0
979	5515-03	US 63	055-070-025	2025	MNDOT	**SEC164** ROUNDABOUT ON US 63 AT COUNTY ROAD 112	0.0	MAJ CONST	HSIP	992,222	750,000	-	-	-	-	242,222	HSIP - GREATER MN	57
980	2002-37	US 14	2002-37AC	2025	MNDOT	**AC** - US 14, EB AND WB FROM 1.5 MI E CSAH 9 TO 0.23 MI W CSAH 5, HEAVY OVERLAY AND BRIDGES NO. 20001 AND 20002 (AC PAYBACK 1 OF 1)	5.7	BIT OVLY	NHPP	1,900,000	-	-	-	-	-	-	NHS PAVEMENT	85
981	2006-32	MN 56	2006-32	2025	MNDOT	**ELLE** ON MN 56 FROM SOUTHVIEW STREET TO CSAH 24 IN WEST CONCORD, BITUMINOUS MILL AND OVERLAY	0.7	MILL & BIT OVLY	SF	707,918	-	-	-	690,758	-	17,160	URBAN PAVEMENT	64
982	2404-46	CSAH 48	2404-46	2025	MNDOT	LOCAL PARTNERSHIP PROGRAM - FREEBORN COUNTY, ALBERT LEA - IMPROVE EXISTING AT-GRADE PEDESTRIAN AND ROAD CROSSING ON FREEBORN CSAH 48 NEAR US HIGHWAY 65 AND THE UNION PACIFIC RAIL LINE.	0.0	COOP CONST AGREE	SF	245,000	-	-	-	245,000	-	-		0
983	2480-117	I 35	2480-117	2025	MNDOT	**BFP** I 35, REPAIR BRIDGE NO. 24827 AND 24828 OVER ALBERT LEA LAKE	0.0	BR DECK OVLY	BFP	2,900,000	2,610,000	-	-	290,000	-	-	NHS BRIDGE	0
984	2480-120	STATEWIDE	2480-120	2025	MNDOT	ACQUIRE PROPERTY ADJACENT TO THE CLARKS GROVE WEIGH STATION TO EXPAND THE STATION'S INSPECTION AND TRUCK PARKING.	0.0	WEIGH STATION	SF	900,000	-	-	-	900,000	-	-	WEIGH STATION CAPITAL IMPROVEMENT	74
985	2481-61	I 90	2481-61AC	2025	MNDOT	**AC** - I 90 WB FROM 0.75 MI W OF TH 109 (ALDEN) TO TH 13, UNBONDED CONCRETE OVERLAY AND BRIDGES NO. 24815, 24837, AND 24839 - (AC PROJECT, PAYBACK 1 OF 1)	8.8	CONC OVLY	NHPP	14,200,000	-	-	-	-	-	-	NHS PAVEMENT	57
986	2482-86	I 90	2482-86	2025	MNDOT	I90 LIVING SNOW FENCE	0.0	LIVING SNOW FENCE	SF	200,000	-	-	-	200,000	-	-		0
987	2510-56	MN 58	2510-56	2025	MNDOT	LOCAL PARTNERSHIP PROGRAM - INSTALL RECTANGULAR RAPID-FLASHING BEACONS (RRFB) AT 2ND ST AND 4TH ST ON TH 58 IN ZUMBROTA	0.0	COOP CONST AGREE	SF	98,000	-	-	-	98,000	-	-		0
988	2513-98	US 61	2513-98AC	2025	MNDOT	**AC** - US 61, OVER CP RAIL, REPLACE BRIDGE 6776 WITH BRIDGE 25043 (AC PAYBACK 1 OF 1)	0.5	BR RPLC	NHPP	584,600	-	-	-	-	-	-	NHS BRIDGE	90
989	5005-68	MN 56	5005-68AC	2025	MNDOT	**AC** - MN 56, FROM LEROY EAST CITY LINE TO 0.37 MILES NORTH OF 770TH AVE, RECONSTRUCTION (AC PAYBACK 1 OF 1)	1.1	MAJ CONST	STBGP	5,000,000	-	-	-	-	-	-	URBAN PAVEMENT	65
990	5005-72	MN 56	5005-72	2025	MNDOT	LANDSCAPING PROJECT IN LEROY	1.1	LANDSCAPING	SF	200,000	-	-	-	200,000	-	-	URBAN PAVEMENT	65

2025-2028 MINNESOTA STATE TRANSPORTATION IMPROVEMENT PROGRAM (STIP)
(SORTED BY DISTRICT, YEAR, TRANSIT SP, RAIL SP, LOCAL STIP SP, MNDOT STIP SP, SETASIDE SP)

DISTRICT 6

SFY	STIP TOTAL	FHWA	AC	FTA	TH	BOND	OTHER
2025	145,589,732	43,211,680	7,335,209	5,391,193	35,607,463	-	24,590,514
2026	208,512,188	101,947,904	14,520,000	246,336	41,881,081	-	41,463,390
2027	153,281,400	58,651,119	18,800,000	2,751,716	41,079,420	-	35,019,145
2028	163,650,263	66,887,121	28,300,000	2,086,336	40,922,114	-	31,014,692

DISTRICT: 6

SEQ#	CHIMES PROJECT NUMBER	ROUTE SYSTEM	STIP PROJECT NUMBER (SP)	YEAR	AGENCY	TECHNICAL PROJECT DESCRIPTION	MILE	WORK TYPE	FUND TYPE	STIP TOTAL	FHWA	AC	FTA	TH	BOND	OTHER	PROJECT SELECTION CATEGORY	PROJECT SELECTION SCORE
991	5080-179	I 90	5080-179	2025	MNDOT	**AC**SPP**: I 90, WB FROM 28TH ST NE (AUSTIN) TO 0.4 MI E MN 16, HEAVY BITUMINOUS OVERLAY (AC PAYBACK IN 2026)	0.0	BIT OVLY	NHPP	8,050,000	7,090,000	1,550,000	-	960,000	-	-	NHS PAVEMENT	56
992	5502-106	US 14	5502-106	2025	MNDOT	US 14 FROM US 52 TO CSAH 36, BITUMINOUS MILL AND OVERLAY	2.0	MILL & BIT OVLY	NHPP	3,615,000	2,931,120	-	-	668,880	-	15,000	URBAN PAVEMENT	87
993	5505-30	MN 30	5505-30	2025	MNDOT	**ELLE**MN 30 FROM 0.42 MI. EAST OF US 63 (STEWARTVILLE) TO 0.22 MILES WEST OF US 52, BITUMINOUS MILL AND OVERLAY	15.5	MILL & BIT OVLY	STBGP	7,377,031	6,006,379	-	-	1,370,652	-	-	NON-NHS PAVEMENT	74
994	5515-03	US 63	5515-03	2025	MNDOT	**AC**SEC164**: ROUNDABOUT ON US 63 AT COUNTY ROAD 112 (AC PAYBACK IN 2026)	0.0	MAJ CONST	HSIP	318,778	-	2,869,000	-	318,778	-	-	-	0
995	5580-99	I 90, US 52	5580-99AC1	2025	MNDOT	**AC**: I 90 OVER US 52 REPLACE BRIDGE 55809 WITH BRIDGE 55823 AND BRIDGE 55810 WITH BRIDGE 55824 (AC PAYBACK 1 OF 3)	2.0	BR RPLC	NHPP	7,700,000	-	-	-	-	-	-	NHS BRIDGE	20
996	6602-32	MN 19	6602-32	2025	MNDOT	**HSIP**CRP**: MN 19 AT CSAH 2, RICE COUNTY, CONSTRUCT ROUNDABOUT	0.0	ROUNDABOUT	HSIP CRP	3,430,000	2,988,000	-	-	432,000	-	10,000	HSIP - GREATER MN	82
997	6614-33	PED/BIKE TRL	6614-33	2025	MNDOT	LOCAL PARTNERSHIP PROGRAM - CITY OF NORTHFIELD TO CONSTRUCT NEW TRAIL LOCATED ON THE EAST SIDE OF TH 246 FROM JEFFERSON PKWY ROUNDABOUT, NORTH TO THE NEW HIGH SCHOOL	0.0	COOP CONST AGREE	SF	508,000	-	-	-	508,000	-	-	-	0
998	7401-42	US 14	7401-42	2025	MNDOT	US 14, WEIGH IN MOTION VIRTUAL WEIGH STATION APPROX 1 MILE WEST OF SW 52ND AVE IN STEELE COUNTY.	0.0	WEIGH STATION	SF	350,000	-	-	-	350,000	-	-	WEIGH STATION CAPITAL IMPROVEMENT	74
999	7903-58	MN 60	7903-58	2025	MNDOT	LOCAL PARTNERSHIP PROGRAM - WABASHA COUNTY CSAH 4 AND TH60 IMPROVE INTERSECTION SIGHT DISTANCE FOR EASTBOUND TH 60	0.0	COOP CONST AGREE	SF	225,000	-	-	-	225,000	-	-	-	0
1000	7908-42	US 63	7908-42	2025	MNDOT	IMPROVE INTERSECTION SIGHT DISTANCE FOR SB TH 63 AT CSAH 15 AND TH 63 IN WABASHA COUNTY	0.0	COOP CONST AGREE	SF	315,000	-	-	-	315,000	-	-	-	0
1001	8501-74	US 14	8501-74	2025	MNDOT	**AC**PROTECT**: US 14 AT STOCKTON HILL DRAINAGE IMPROVEMENTS (AC PAYBACK IN 2026)	0.0	ERO REP	PROTECT STBGP	4,100,000	2,799,400	2,900,000	-	1,300,600	-	-	CATEGORICALLY EXEMPT	0
1002	8826-265	999	8826-265	2025	MNDOT	**ELLE**VARIOUS LOCATIONS DISTRICTWIDE, BITUMINOUS PAVEMENT SEAL COAT	0.0	BIT SEAL COAT	STBGP	6,122,063	4,984,584	-	-	1,137,479	-	-	-	0
1003	8826-276	999	8826-276	2025	MNDOT	DISTRICTWIDE BRIDGE DECK CRACK SEALING AND REPAIRS	0.0	BR REP	SF	500,000	-	-	-	500,000	-	-	-	0
1004	8826-279	999	8826-279	2025	MNDOT	**ELLE**DISTRICTWIDE SETASIDES - ROUT AND SEAL - 2024	0.0	BIT SEAL COAT	SF	797,316	-	-	-	797,316	-	-	-	0
1005	8826-288	999	8826-288	2025	MNDOT	**ELLE** DISTRICTWIDE SETASIDES - IDIQ CPR (FIRST YEAR)	0.0	CONC PAVE REP	SF	3,000,000	-	-	-	3,000,000	-	-	-	0
1006	8806-CA-25	999	8806-CA-25	2025	MNDOT	DISTRICTWIDE SETASIDES - EXTERNAL CONSULTANTS - 2025	0.0	MISC AGREE	SF	10,000,000	-	-	-	10,000,000	-	-	CATEGORICALLY EXEMPT	0
1007	8806-PD-25	999	8806-PD-25	2025	MNDOT	DISTRICTWIDE SETASIDE - INTERNAL PROJECT DELIVERY - 2025	0.0	MISC AGREE	SF	1,500,000	-	-	-	1,500,000	-	-	-	0
1008	8806-RW-25	999	8806-RW-25	2025	MNDOT	DISTRICTWIDE SETASIDE - RIGHT-OF-WAY - 2025	0.0	ROW PURCHASE	SF	900,000	-	-	-	900,000	-	-	CATEGORICALLY EXEMPT	0
1009	8806-RX-25	999	8806-RX-25	2025	MNDOT	DISTRICTWIDE SETASIDES - BRIDGE AND ROAD CONSTRUCTION (BARC) - 2025 - INCLUDES SIGNING, STRIPING AND BRIDGE IMPROVEMENT (BI) SETASIDES	0.0	BARC	SF	2,000,000	-	-	-	2,000,000	-	-	-	0
1010	8806-SA-25	999	8806-SA-25	2025	MNDOT	DISTRICTWIDE SETASIDES - SUPPLEMENTAL AGREEMENTS AND COST OVERRUNS - 2025	0.0	SUPP AGREE & COST OVERRUNS	SF	6,200,000	-	-	-	6,200,000	-	-	CATEGORICALLY EXEMPT	0
1011	8806-SS-25	999	8806-SS-25	2025	MNDOT	DISTRICTWIDE SETASIDE - SYSTEM SUPPORT - 2025	0.0	LIGHTING, MISC AGREE	SF	500,000	-	-	-	500,000	-	-	CATEGORICALLY EXEMPT	0
1012	TRF-0047-26D	TRANSIT	TRF-0047-26D	2026	ROCHESTER	CITY OF ROCHESTER DIAL-A-RIDE PARATRANSIT OPERATING ASSISTANCE	0.0	TRANSIT OPERATIONS	LF	1,575,000	-	-	-	-	-	1,575,000	-	0
1013	TRF-0047-26E	TRANSIT	TRF-0047-26E	2026	ROCHESTER	SECT 5307: CITY OF ROCHESTER; CAMERAS, SAFETY, AND OTHER IMPROVEMENTS AT 75TH ST. PARK AND RIDE	0.0	TRANSIT GRANT CAPITAL IMPROVEMTN (NON-VEHICLE)	FTA	200,000	-	-	160,000	-	-	40,000	-	0
1014	TRF-3780-26	TRANSIT	TRF-3780-26	2026	LA CRESCENT	SECT 5307: CITY OF LA CRESCENT TRANSIT OPERATING ASSISTANCE	0.0	TRANSIT OPERATIONS	FTA	390,660	-	-	86,336	-	-	304,324	-	0
1015	TRS-0047-26A	TRANSIT	TRS-0047-26A	2026	ROCHESTER	CITY OF ROCHESTER; PURCHASE ONE (1) CLASS 700 DIESEL BUS REPLACEMENT BUS	0.0	TRANSIT VEH PURCHASE	STBGP	727,000	581,600	-	-	-	-	145,400	-	0
1016	TRS-0047-26B	TRANSIT	TRS-0047-26B	2026	ROCHESTER	CITY OF ROCHESTER; PURCHASE FOUR (4) CLASS 400LF GAS REPLACEMENT BUSES	0.0	TRANSIT VEH PURCHASE	STBGP	1,348,400	1,078,720	-	-	-	-	269,680	-	0

2025-2028 MINNESOTA STATE TRANSPORTATION IMPROVEMENT PROGRAM (STIP)
 (SORTED BY DISTRICT, YEAR, TRANSIT SP, RAIL SP, LOCAL STIP SP, MNDOT STIP SP, SETASIDE SP)

DISTRICT 6

SFY	STIP TOTAL	FHWA	AC	FTA	TH	BOND	OTHER
2025	145,589,732	43,211,680	7,335,209	5,391,193	35,607,463	-	24,590,514
2026	208,512,188	101,947,904	14,520,000	246,336	41,881,081	-	41,463,390
2027	153,281,400	58,651,119	18,800,000	2,751,716	41,079,420	-	35,019,145
2028	163,650,263	66,887,121	28,300,000	2,086,336	40,922,114	-	31,014,692

DISTRICT: 6

SEQ#	CHIMES PROJECT NUMBER	ROUTE SYSTEM	STIP PROJECT NUMBER (SP)	YEAR	AGENCY	TECHNICAL PROJECT DESCRIPTION	MILE	WORK TYPE	FUND TYPE	STIP TOTAL	FHWA	AC	FTA	TH	BOND	OTHER	PROJECT SELECTION CATEGORY	PROJECT SELECTION SCORE
1017	66-00179	LOCAL STREETS	66-00179	2026	MNDOT	UP RR, REPLACE EXISTING SIGNAL SYSTEM AT 3RD ST W, ST. OLAF AVE, AND WEST 2ND ST, NORTHFIELD, RICE COUNTY	0.0	R.R X-ING IMPROVEMENTS	RRS	2,000,000	1,800,000	-	-	200,000	-	-	-	0
1018	85-00159	LOCAL STREETS	85-00159	2026	MNDOT	DME RR, INSTALL FLASHING LIGHTS AND GATES AT M83, WEST AVE, ST CHARLES, WINONA COUNTY	0.0	R.R X-ING IMPROVEMENTS	RRS	300,000	300,000	-	-	-	-	-	-	0
1019	8806-CRPL-26	LOCAL STREETS	8806-CRPL-26	2026	MNDOT	**CRP**: ATP6 CARBON REDUCTION PROGRAM SETASIDE	0.0	MISC AGREE	CRP	740,000	740,000	-	-	-	-	-	-	0
1020	020-598-032	CR	020-598-032	2026	DODGE COUNTY	**BFP**: REPLACE BRIDGE 89133 COUNTY ROAD M	0.0	BR RPLC	FFM	1,236,250	989,000	-	-	-	-	247,250	-	0
1021	023-090-003	MN 250	023-090-003	2026	FILLMORE COUNTY	TH 250 PED AND BIKE IMPROVEMENT, CITY OF LANESBORO	0.0	NEW TRAIL	STBGP	1,082,267	865,800	-	-	-	-	216,467	-	0
1022	023-625-017	CSAH 25	023-625-017	2026	FILLMORE COUNTY	**BFP**: REPLACE BRIDGE 23503 CSAH 25 NEW BR 23605	0.0	BR RPLC	BROS	7,625,000	6,100,000	-	-	-	-	1,525,000	-	0
1023	024-070-034	CSAH 35	024-070-034	2026	FREEBORN COUNTY	CSAH 35 SHOULDER PAVING, RUMBLE STRIPS, AND EDGELINES	0.0	PAVE SHOULDER	HSIP	491,750	442,575	-	-	-	-	49,175	-	0
1024	025-070-014	CSAH 10	025-070-014	2026	GOODHUE COUNTY	CSAH 10/CSAH 12 Intersection lighting	0.0	MISC AGREE	HSIP	27,000	24,300	-	-	-	-	2,700	-	0
1025	025-070-015	CSAH 3,9,ETC	025-070-015	2026	GOODHUE COUNTY	CSAH 3, CSAH 9, CSAH 10, AND CSAH 30 6-INCH EDGELINES	0.0	PAVE SHOULDER	HSIP	124,239	111,815	-	-	-	-	12,424	-	0
1026	025-070-017	CSAH 7	025-070-017	2026	GOODHUE COUNTY	CSAH 7 AND CSAH 8 6-INCH EPOXY EDGELINES	0.0	PAVE SHOULDER	HSIP	205,811	185,230	-	-	-	-	20,581	-	0
1027	025-070-021	CSAH 6	025-070-021	2026	GOODHUE COUNTY	EDGELINE RUMBLE STRIPS CSAH 6	0.0	OTHER	HSIP	43,502	39,152	-	-	-	-	4,350	-	0
1028	025-070-022	CSAH 16	025-070-022	2026	GOODHUE COUNTY	6-INCH GROUND IN WET REFLECTIVE EDGE LINES ON CSAH 16	0.0	STRIPING	HSIP	115,189	103,670	-	-	-	-	11,519	-	0
1029	025-598-023	CR 43	025-598-023	2026	GOODHUE COUNTY	REPLACE BRIDGE 25573 ON COUNTY ROAD 43 NEW BRIDGE 25573	0.0	BR RPLC	BROS	892,000	714,000	-	-	-	-	178,000	-	0
1030	055-070-023	CSAH 9	055-070-023	2026	OLMSTED COUNTY	INSTALL SIGNS/MARKINGS AND LEFT TURN LANES AT TWO INTERSECTIONS CSAH 9 (COLLEGE VIEW ROAD E) AT CSAH 11 (50TH AVE SE) AND CSAH 25 (SALEM ROAD SW) AT CR 125 (MAYWOOD ROAD SW)	0.0	TURN LANES	HSIP	509,000	457,273	-	-	-	-	51,727	-	0
1031	055-644-001	CSAH 44	055-644-001	2026	OLMSTED COUNTY	**COC IV** US 14 AND CSAH 44 CONSTRUCT GRADE SEPARATION	0.0	MAJ CONST- BIT	LF	16,910,000	-	-	-	-	-	16,910,000	-	0
1032	055-644-001	CSAH 44	055-644-001CDS	2026	OLMSTED COUNTY	**MN311**MN321**US 14 AND CSAH 44 CONSTRUCT GRADE SEPARATION	0.0	MAJ CONST- BIT	DEMO	7,300,000	7,300,000	-	-	-	-	-	-	0
1033	066-070-029	CSAH 28	066-070-029	2026	RICE COUNTY	CSAH 28 SHOULDER PAVING, RUMBLE STRIPS, GROUND IN WET EPOXY EDGELINES	0.0	PAVE SHOULDER	HSIP	835,000	750,000	-	-	-	-	85,000	-	0
1034	066-070-031	CSAH 2	066-070-031	2026	RICE COUNTY	ROUNDAABOUT AT TH19/CSAH2	0.0	ROUNDAABOUT	HSIP	750,000	675,000	-	-	-	-	75,000	-	0
1035	066-646-011	CSAH 46	066-646-011	2026	RICE COUNTY	**AC**: RECONSTRUCTION CSAH 46 FROMTH 19 TO SCOTT COUNTY LINE 5.1 MILES (AC PAYBACK IN 2027)	0.0	NEW PAVE - BIT	STBGP	2,850,000	-	4,650,000	-	-	-	2,850,000	-	0
1036	074-070-009	MN 48	074-070-009	2026	STEELE COUNTY	ROADWAY CONSTRUCTION FROM CSAH 48/18TH ST TO CSAH 8 TO 26TH ST NE IN STEELE COUNTY	0.0	OTHER	STBGP	8,000,000	3,960,000	-	-	-	-	4,040,000	-	0
1037	079-070-027	CSAH 2	079-070-027	2026	WABASHA COUNTY	CSAH 2 SHOULDER PAVING, RUMBLE STRIP, 6-INCH EDGELINES	0.0	PAVE SHOULDER	HSIP	540,000	486,000	-	-	-	-	54,000	-	0
1038	079-601-030	CSAH 1	079-601-030	2026	WABASHA COUNTY	**AC**PROTECT**: GRADING, AGGREGATE BASE, REPLACING 2 BOX CULVERTS, AND RESURFACING OF CSAH 1 SOUTH OF MAZEPPA (AC PAYBACK IN 2027, 2028)	0.0	MAJ CONST -BIT	PROTECT	3,360,000	-	640,000	-	-	-	3,360,000	-	0
1039	079-601-031	CSAH 1	079-601-031	2026	WABASHA COUNTY	**CRP**: BITUMINOUS RECLAMATION AND BITUMINOUS REPAVING OF CSAH 1 FROM CSAH 54 IN MAZEPPA TO 2.5 MI NORTH OF CSAH 54	0.0	BIT RECLAIM	CRP	1,150,000	750,000	-	-	-	-	400,000	-	0
1040	085-630-010	CSAH 30	085-630-010AC	2026	WINONA COUNTY	**AC**: REPLACE BRIDGE 85508 ON CSAH 30 OVER WHITEWATER RIVER (AC PAYBACK 1 OF 1)	0.0	BR RPLC	BROS	1,536,000	-	-	-	-	-	-	-	0
1041	101-106-003	LOCAL STREETS	101-106-003	2026	ALBERT LEA	STREET RECONSTRUCTION (VALLEY AVE.) FROM MARSHALL TO SHERIDAN IN ALBERT LEA (AC PAYBACK IN 2027 AND 2028)	0.0	OTHER	STBGP	1,100,000	511,250	1,200,000	-	-	-	588,750	-	0
1042	125-090-005	REC TRAIL	125-090-005AC2	2026	FARIBAULT	**AC**: CONSTRUCT 10 FT TRAIL ON SOUTH SIDE OF TH3 (AC PAYBACK 2 OF 2)	0.0	NEW TRAIL	STBGP	202,268	-	-	-	-	-	-	-	0
1043	153-090-003	REC TRAIL	153-090-003	2026	OWATONNA	18TH STREET TRAIL EXTENSION FROM AUSTIN ROAD TO HAYES AVENUE IN CITY OF OWATONNA - MULTIUSE BITUMINOUS TRAIL	0.0	IMPROVE EXISTING TRAIL	STBGP	542,842	334,200	-	-	-	-	208,642	-	0
1044	153-115-001	MSAS 115	153-115-001	2026	OWATONNA	RECONSTRUCTION FROM (MSAS 115) 18TH ST SE/AUSTIN ROAD TO CORNERSTONE IN OWATONNA	0.0	OTHER	STBGP	2,353,301	1,548,400	-	-	-	-	804,901	-	0

2025-2028 MINNESOTA STATE TRANSPORTATION IMPROVEMENT PROGRAM (STIP)
 (SORTED BY DISTRICT, YEAR, TRANSIT SP, RAIL SP, LOCAL STIP SP, MNDOT STIP SP, SETASIDE SP)

DISTRICT 6

SFY	STIP TOTAL	FHWA	AC	FTA	TH	BOND	OTHER
2025	145,589,732	43,211,680	7,335,209	5,391,193	35,607,463	-	24,590,514
2026	208,512,188	101,947,904	14,520,000	246,336	41,881,081	-	41,463,390
2027	153,281,400	58,651,119	18,800,000	2,751,716	41,079,420	-	35,019,145
2028	163,650,263	66,887,121	28,300,000	2,086,336	40,922,114	-	31,014,692

DISTRICT: 6

SEQ#	CHIMES PROJECT NUMBER	ROUTE SYSTEM	STIP PROJECT NUMBER (SP)	YEAR	AGENCY	TECHNICAL PROJECT DESCRIPTION	MILE	WORK TYPE	FUND TYPE	STIP TOTAL	FHWA	AC	FTA	TH	BOND	OTHER	PROJECT SELECTION CATEGORY	PROJECT SELECTION SCORE
1045	159-080-022	LOCAL STREETS	159-080-022	2026	ROCHESTER	**AC**CRP**: RECONSTRUCTION OF 18 AVENUE SW BETWEEN MAYWOOD SW AND 40TH STREET SW, REPLACE BRIDGE 9307, STORM AND SEWER, LIGHTING, SHARED USE PATH AND SIDEWALK IMPROVEMENTS (AC PAYBACK IN 2027 AND 2028)	0.0	NEW PAVE	STBGP CRP	10,157,500	3,010,000	6,030,000	-	-	-	7,147,500		0
1046	159-212-001	37TH ST NW	159-212-001AC	2026	OLMSTED COUNTY	**AC**: CONSTRUCT PEDESTRIAN FACILITIES ON 37TH ST NW FROM 18TH AVE NW TO W RIVER PKWY NW (AC PAYBACK 1 OF 1)	0.0	NEW PAVE	STBGP	16,209	-	-	-	-	-	-		0
1047	236-080-006	TRANSIT	236-080-006	2026	LA CRESCENT	**CRP**: CITY OF LA CRESCENT: LEASE 2 ELECTRIC VEHICLES FOR MUNICIPAL USE	0.0	EV & CHARGING INFRA	CRP	22,000	16,000	-	-	-	-	6,000		0
1048	055-644-001	US 14	5501-47	2026	OLMSTED COUNTY	**COC IV** US 14 AND CSAH 44 CONSTRUCT GRADE SEPARATION	0.0	MAJ CONST- BIT	NHPP	53,490,000	43,594,350	-	-	9,895,650	-	-		0
1049	2304-59	MN 16	2304-59	2026	MNDOT	**HISTORIC**: INSPIRATION POINT LANESBORO REST AREA	0.0	HIST PRES	SF	250,000	-	-	-	250,000	-	-		0
1050	2311-34	TH 52	2311-34	2026	MNDOT	TH 52 CHATFIELD HISTORIC MARKER REHAB AND ADA IMP.		HIST PRES	SF	200,000	-	-	-	200,000	-	-	HISTORIC ROADSIDE PROPERTY	68
1051	2508-36	MN 56	2508-36	2026	MNDOT	**BFP**: MN 56, REPLACE BOX 8648 OVER STREAM	0.2	BR RPLC	BFP	2,395,000	1,950,009	-	-	444,991	-	-	NON-NHS CULVERT	62
1052	2519-06	MN 246	2519-06	2026	MNDOT	**ELLE** BITUMINOUS OVERLAY ON TH 246 FROM CSAH 26 (NERSTRAND) TO TH 56	6.0	BIT OVLY	STBGP	3,100,000	2,524,020	-	-	575,980	-	-	NON-NHS PAVEMENT	38
1053	5080-179	I 90	5080-179AC	2026	MNDOT	**AC**FLEX26**: I 90, WB FROM 28TH ST NE (AUSTIN) TO 0.4 MI E MN 16, HEAVY BITUMINOUS OVERLAY (AC PAYBACK 1 OF 1)	13.0	BIT OVLY	NHPP	1,550,000	-	-	-	-	-	-	NHS PAVEMENT	56
1054	5080-181	I 90	5080-181	2026	MNDOT	AUSTIN PED BRIDGE	0.0	BR RPLC	SF	1,800,000	-	-	-	1,800,000	-	-		0
1055	5515-03	US 63	5515-03AC	2026	MNDOT	**AC**SECL64**: ROUNDABOUT ON US 63 AT COUNTY ROAD 112 (AC PAYBACK 1 OF 1)	0.0	MAJ CONST	HSIP	2,869,000	-	-	-	-	-	-		0
1056	5580-99	I 90, US 52	5580-99AC2	2026	MNDOT	**AC**: I 90 OVER US 52 REPLACE BRIDGE 55809 WITH BRIDGE 55823 AND BRIDGE 55810 WITH BRIDGE 55824 (AC PAYBACK 2 OF 3)	2.0	BR RPLC	NHPP	13,900,000	-	-	-	-	-	-	NHS BRIDGE	20
1057	6612-106	MN 3	6612-106	2026	MNDOT	TH 3 AT HESTER STREET SIGNAL REPLACEMENT	0.0	TRAFFIC SIGNAL INSTALL	SF	650,000	-	-	-	370,000	-	280,000		0
1058	8501-74	US 14	8501-74AC	2026	MNDOT	**AC**PROTECT**: US 14 AT STOCKTON HILL DRAINAGE IMPROVEMENTS (AC PAYBACK 1 OF 1)	0.0	ERO REP	PROTECT	2,900,000	-	-	-	-	-	-	CATEGORICALLY EXEMPT	0
1059	8508-38	MN 74	8508-38	2026	MNDOT	**BFP**: MN 74, OVER STREAMS, REPLACE BRIDGES 5836 & 5835 NEAR THE WHITEWATER STATE PARK VISITOR CENTER	0.0	BR REP	BFP	2,500,000	2,035,500	-	-	464,500	-	-	NON-NHS BRIDGE	71
1060	8508-39	MN 74	8508-39	2026	MNDOT	**BFP**: MN 74, REPLACE BRIDGE 5932 WITH NEW BRIDGE 85026 OVER SOUTH FORK WHITEWATER RIVER - ST CHARLES	0.0	BR RPLC	BFP	5,400,000	4,396,680	-	-	1,003,320	-	-	EXEMPT (IN 2019-2022 STIP)	0
1061	8580-175	I 90	8580-175	2026	MNDOT	**AC**BFP**: I 90, EB AND WB FROM 0.69 MI W CSAH-12 TO NEAR TH-61/DAKOTA, MILL AND OVERLAY AND BRIDGE REPAIR ON 85803 AND REPLACE 85815 OVER Winona CR101 (AC PAYBACK IN 2027)	4.9	MILL & BIT OVLY	NHPP BFP	14,580,000	12,922,000	2,000,000	-	1,658,000	-	-	NHS PAVEMENT	54
1062	8826-275	999	8826-275	2026	MNDOT	**ELLE** DISTRICTWIDE SETASIDES - ROUT AND SEAL	0.0	BIT ROUT & SEAL	STBGP	800,000	651,360	-	-	148,640	-	-		0
1063	8826-288	999	8826-288X	2026	MNDOT	DISTRICTWIDE SETASIDES - IDIQ CPR (SECOND YEAR)	0.0	CONC PAVE REP	SF	3,000,000	-	-	-	3,000,000	-	-		0
1064	8826-307	999	8826-307	2026	MNDOT	DISTRICTWIDE BRIDGE DECK CRACK SEALING AND REPAIRS	0.0	BR REP	SF	600,000	-	-	-	600,000	-	-		0
1065	8826-308	RR	8826-308	2026	MNDOT	BRIDGE PAINTING RR BR5 9727, 24829, 24830	0.0	BR PTG	SF	1,500,000	-	-	-	1,500,000	-	-		0
1066	8806-BR-26	999	8806-BR-26	2026	MNDOT	DISTRICTWIDE SETASIDES BRIDGE: NON-NHS-2026	0.0	BR RPLC	SF	50,000	-	-	-	50,000	-	-		0
1067	8806-CA-26	999	8806-CA-26	2026	MNDOT	DISTRICTWIDE SETASIDES - EXTERNAL CONSULTANTS - 2026	0.0	MISC AGREE	SF	9,000,000	-	-	-	9,000,000	-	-	CATEGORICALLY EXEMPT	0
1068	8806-LPP-26	999	8806-LPP-26	2026	MNDOT	DISTRICTWIDE SETASIDES - LOCAL PARTNERSHIP PROGRAM - 2026	0.0	COOP CONST AGREE	SF	1,500,000	-	-	-	1,500,000	-	-		0
1069	8806-PD-26	999	8806-PD-26	2026	MNDOT	DISTRICTWIDE SETASIDE - INTERNAL PROJECT DELIVERY - 2026	0.0	MISC AGREE	SF	1,500,000	-	-	-	1,500,000	-	-		0
1070	8806-RW-26	999	8806-RW-26	2026	MNDOT	DISTRICTWIDE SETASIDE - RIGHT-OF-WAY - 2026	0.0	ROW PURCHASE	SF	1,250,000	-	-	-	1,250,000	-	-	CATEGORICALLY EXEMPT	0
1071	8806-RX-26	999	8806-RX-26	2026	MNDOT	DISTRICTWIDE SETASIDES - BRIDGE AND ROAD CONSTRUCTION (BARC) - 2026 - INCLUDES SIGNING, STRIPING AND BRIDGE IMPROVEMENT (BI) SETASIDES	0.0	BARC	SF	1,470,000	-	-	-	1,470,000	-	-		0

2025-2028 MINNESOTA STATE TRANSPORTATION IMPROVEMENT PROGRAM (STIP)
(SORTED BY DISTRICT, YEAR, TRANSIT SP, RAIL SP, LOCAL STIP SP, MNDOT STIP SP, SETASIDE SP)

DISTRICT 6

SFY	STIP TOTAL	FHWA	AC	FTA	TH	BOND	OTHER
2025	145,589,732	43,211,680	7,335,209	5,391,193	35,607,463	-	24,590,514
2026	208,512,188	101,947,904	14,520,000	246,336	41,881,081	-	41,463,390
2027	153,281,400	58,651,119	18,800,000	2,751,716	41,079,420	-	35,019,145
2028	163,650,263	66,887,121	28,300,000	2,086,336	40,922,114	-	31,014,692

DISTRICT: 6

SEQ#	CHIMES PROJECT NUMBER	ROUTE SYSTEM	STIP PROJECT NUMBER (SP)	YEAR	AGENCY	TECHNICAL PROJECT DESCRIPTION	MILE	WORK TYPE	FUND TYPE	STIP TOTAL	FHWA	AC	FTA	TH	BOND	OTHER	PROJECT SELECTION CATEGORY	PROJECT SELECTION SCORE
1072	8806-SA-26	999	8806-SA-26	2026	MNDOT	DISTRICTWIDE SETASIDES - SUPPLEMENTAL AGREEMENTS AND COST OVERRUNS - 2026	0.0	SUPP AGREE & COST OVERRUNS	SF	4,500,000	-	-	-	4,500,000	-	-	CATEGORICALLY EXEMPT	0
1073	8806-SS-26	999	8806-SS-26	2026	MNDOT	DISTRICTWIDE SETASIDE - SYSTEM SUPPORT - 2026	0.0	LIGHTING, MISC AGREE	SF	500,000	-	-	-	500,000	-	-	CATEGORICALLY EXEMPT	0
1074	TRF-0047-27A	TRANSIT	TRF-0047-27A	2027	ROCHESTER	SECT 5307: ROCHESTER RR OPERATING ASSISTANCE	0.0	TRANSIT OPERATIONS	FTA	15,435,000	-	-	2,000,000	-	-	13,435,000		0
1075	TRF-0047-27B	TRANSIT	TRF-0047-27B	2027	ROCHESTER	CITY OF ROCHESTER DIAL-A-RIDE PARATRANSIT OPERATING ASSISTANCE	0.0	TRANSIT OPERATIONS	LF	1,653,750	-	-	-	-	-	1,653,750		0
1076	TRF-0047-27C	TRANSIT	TRF-0047-27C	2027	ROCHESTER	SECT 5339: CITY OF ROCHESTER; PURCHASE TWO (2) ELECTRIC SUPPORT VEHICLES & RELATED CHARGING INFRASTRUCTURE & INSTALLATION	0.0	TRANSIT VEH PURCHASE	FTA	155,600	-	-	124,480	-	-	31,120		0
1077	TRF-0047-27D	TRANSIT	TRF-0047-27D	2027	ROCHESTER	SECT 5339: CITY OF ROCHESTER; PURCHASE ONE (1) CLASS 400LF GAS REPLACEMENT BUSES	0.0	TRANSIT VEH PURCHASE	FTA	354,000	-	-	300,900	-	-	53,100		0
1078	TRF-0047-27E	TRANSIT	TRF-0047-27E	2027	ROCHESTER	SECT 5307: ROCHESTER TRANSIT DEVELOPMENT PLAN	0.0	TRANSIT OPERATIONS	FTA	300,000	-	-	240,000	-	-	60,000		0
1079	TRF-3780-27	TRANSIT	TRF-3780-27	2027	LA CRESCENT	SECT 5307: CITY OF LA CRESCENT TRANSIT OPERATING ASSISTANCE	0.0	TRANSIT OPERATIONS	FTA	390,660	-	-	86,336	-	-	304,324		0
1080	TRS-0047-27A	TRANSIT	TRS-0047-27A	2027	ROCHESTER	CITY OF ROCHESTER; PURCHASE FOUR (4) CLASS 400LF GAS REPLACEMENT BUSES	0.0	TRANSIT VEH PURCHASE	STBGP	1,416,000	1,132,800	-	-	-	-	283,200		0
1081	55-00130	RR	55-00130	2027	MNDOT	DME: ANTIQUATED SIGNAL SYSTEM REPLACEMENT	0.0	R.R X-ING IMPROVEMENTS	RRS	350,000	350,000	-	-	-	-	-		0
1082	8806-CRPL-27	LOCAL STREETS	8806-CRPL-27	2027	MNDOT	**CRP**: ATP6 CARBON REDUCTION PROGRAM SETASIDE	0.0	MISC AGREE	CRP	920,000	920,000	-	-	-	-	-		0
1083	8806-CRPLA-27	999	8806-CRPLA-27	2027	MNDOT	**CRP**: LACP CARBON REDUCTION PROGRAM SETASIDE	0.0	MISC AGREE	CRP	9,000	9,000	-	-	-	-	-		0
1084	8806-CRPRO-27	999	8806-CRPRO-27	2027	MNDOT	**CRP**: ROCOG CARBON REDUCTION PROGRAM SETASIDE	0.0	MISC AGREE	CRP	261,000	261,000	-	-	-	-	-		0
1085	020-070-010	CSAH 16	020-070-010	2027	DODGE COUNTY	TH57/CSAH 16 ROUNDABOUT	0.0	ROUNDABOUT	HSIP	835,000	750,000	-	-	-	-	85,000		0
1086	028-621-016	CSAH 21	028-621-016	2027	HOUSTON COUNTY	ON ROAD TRAIL FACILITY AND CSAH 21 PAVING	0.0	NEW PAVE - BIT	STBGP	1,443,331	808,216	-	-	-	-	635,115		0
1087	066-070-030	HIGHWAY CR	066-070-030	2027	RICE COUNTY	RURAL INTERSECTION LIGHTING	0.0	MISC AGREE	HSIP	687,000	618,300	-	-	-	-	68,700		0
1088	066-646-011	CSAH 46	066-646-011AC	2027	RICE COUNTY	**AC**: RECONSTRUCTION CSAH 46 FROMTH 19 TO SCOTT COUNTY LINE 5.1 MILES (AC PAYBACK 1 OF 1)	0.0	NEW PAVE - BIT	STBGP	4,650,000	-	-	-	-	-	-		0
1089	074-070-011	COUNTYWI DE	074-070-011	2027	STEELE COUNTY	EDGE LINE RUMBLE STRIPS ON CONCRETE ROADS	0.0	PAVE MARKINGS	HSIP	575,900	518,310	-	-	-	-	57,590		0
1090	079-070-026	COUNTYWI DE	079-070-026	2027	WABASHA COUNTY	6-INCH EDGE LINE ON VARIOUS ROADS	0.0	PAVE SHOULDER	HSIP	420,000	378,000	-	-	-	-	42,000		0
1091	079-070-029	CSAH 1	079-070-029	2027	WABASHA COUNTY	CLEAR ZONE MAINTENANCE ON CSAH1	0.0	PAVE SHOULDER	HSIP	270,000	243,000	-	-	-	-	27,000		0
1092	079-070-031	CSAH 25	079-070-031	2027	WABASHA COUNTY	2 FT SHOULDER, SAFETY WEDGE, EDGE LINE RUMBLE STRIPS CSAH 25	0.0	PAVE SHOULDER	HSIP	270,000	243,000	-	-	-	-	27,000		0
1093	079-601-030	CSAH 1	079-601-030AC1	2027	WABASHA COUNTY	**AC**PROTECT**: GRADING, AGGREGATE BASE, REPLACING 2 BOX CULVERTS, AND RESURFACING OF CSAH 1 SOUTH OF MAZEPPA (AC PAYBACK 1 OF 2)	0.0	MAJ CONST -BIT	PROTECT	300,000	-	-	-	-	-	-		0
1094	101-106-003	LOCAL STREETS	101-106-003AC1	2027	ALBERT LEA	STREET RECONSTRUCTION (VALLEY AVE.) FROM MARSHALL TO SHERIDAN IN ALBERT LEA (AC PAYBACK 1 OF 2)	0.0	OTHER	STBGP	600,000	-	-	-	-	-	-		0
1095	104-140-006	LOCAL STREETS	104-140-006	2027	AUSTIN	MSAS RECONSTRUCTION-ROAD, STORM SEWER, CURB AND GUTTER, STREET, AND PAVEMENT	0.0	NEW PAVE -CONC	STBGP	4,500,000	1,820,000	-	-	-	-	2,680,000		0
1096	149-090-004	LOCAL STREETS	149-090-004	2027	NORTHFIELD	**AC**: CONSTRUCT 10 FT BITUMINOUS TRAIL ALONG TH 19 FROM ARMSTRONG RD TO DECKER AVENUE (AC PAYBACK IN 2028)	0.0	NEW TRAIL	STBGP-TA	985,825	492,913	600,000	-	-	-	492,912		0
1097	159-080-022	LOCAL STREETS	159-080-022AC1	2027	ROCHESTER	**AC**: RECONSTRUCTION OF 18 AVENUE SW BETWEEN MAYOWOOD SW AND 40TH STREET SW, REPLACE BRIDGE 9307, STORM AND SEWER, LIGHTING, SHARED USE PATH AND SIDEWALK IMPROVEMENTS (AC PAYBACK 1 OF 2)	0.0	NEW PAVE	STBGP	3,030,000	-	-	-	-	-	-		0
1098	5510-88	CSAH 12	055-070-026	2027	MNDOT	US 63, MN247, AND CSAH 12 ROUNDABOUT IN OLMSTED COUNTY	0.0	ROUNDABOUT	HSIP	833,334	750,000	-	-	-	-	83,334	HSIP - GREATER MN	72
1099	2007-47	MN 57	2007-47	2027	MNDOT	**SEC164** CONSTRUCT ROUNDABOUT AT THE TH 57/CSAH 16 INTERSECTION IN DODGE COUNTY	0.0	ROUNDABOUT	HSIP	2,532,000	2,278,800	-	-	253,200	-	-	HSIP - GREATER MN	90

2025-2028 MINNESOTA STATE TRANSPORTATION IMPROVEMENT PROGRAM (STIP)
(SORTED BY DISTRICT, YEAR, TRANSIT SP, RAIL SP, LOCAL STIP SP, MNDOT STIP SP, SETASIDE SP)

DISTRICT 6

SFY	STIP TOTAL	FHWA	AC	FTA	TH	BOND	OTHER
2025	145,589,732	43,211,680	7,335,209	5,391,193	35,607,463	-	24,590,514
2026	208,512,188	101,947,904	14,520,000	246,336	41,881,081	-	41,463,390
2027	153,281,400	58,651,119	18,800,000	2,751,716	41,079,420	-	35,019,145
2028	163,650,263	66,887,121	28,300,000	2,086,336	40,922,114	-	31,014,692

DISTRICT: 6

SEQ#	CHIMES PROJECT NUMBER	ROUTE SYSTEM	STIP PROJECT NUMBER (SP)	YEAR	AGENCY	TECHNICAL PROJECT DESCRIPTION	MILE	WORK TYPE	FUND TYPE	STIP TOTAL	FHWA	AC	FTA	TH	BOND	OTHER	PROJECT SELECTION CATEGORY	PROJECT SELECTION SCORE
1100	2311-33	US 52	2311-33	2027	MNDOT	**AC**: US 52 FROM 0.1 MI N MN 80 TO 0.1 MI N CSAH 5 LT, BITUMINOUS MILL AND OVERLAY AND REPLACE BOX CULVERTS 6123, 6122, 6121, 6120, 6119 AND 95580A OVER STREAMS (AC PAYBACK IN 2028)	8.7	MILL & BIT OVLY	NHPP	1,700,000	399,400	5,300,000	-	1,300,600	-	-	NHS PAVEMENT	72
1101	2311-33	US 52	2311-33BFP	2027	MNDOT	**BFP**: REPLACE BOX CULVERTS 6123, 6122, 6121, 6120, 6119 AND 95580A OVER STREAMS	8.7	BOX CULVERT	BFP	8,000,000	6,513,600	-	-	1,486,400	-	-	NHS PAVEMENT	72
1102	2319-21	MN 250	2319-21	2027	MNDOT	**AC**CRP**: MN 250 FROM THE INTERSECTION OF MN 16 IN LANESBORO TO THE SOUTH END OF BRIDGE #23027 AT RP 0.938 URBAN RECONSTRUCTION (AC PAYBACK IN 2028)	0.9	NEW PAVE	STBGP CRP	6,350,000	1,985,200	2,900,000	-	1,114,800	-	3,250,000	URBAN PAVEMENT	76
1103	2319-21	MN 250	2319-21TA	2027	MNDOT	MN 250 FROM THE INTERSECTION OF MN 16 IN LANESBORO TO THE SOUTH END OF BRIDGE #23027 AT RP 0.938 URBAN RECONSTRUCTION	0.9	NEW PAVE	STBGP-TA	1,350,000	-	-	-	-	-	1,350,000	URBAN PAVEMENT	76
1104	2513-99	US 61	2513-99	2027	MNDOT	**HISTORIC**: MAIDEN ROCK HM-FRONTENAC-LAK PEPIN REST AREA	0.0	HIST PRES	SF	300,000	-	-	-	300,000	-	-	-	0
1105	5009-35	US 218	5009-35	2027	MNDOT	**AC**SPP**: US 218 FROM W JCT I 90 TO 0.6 MI S JCT MN 30, BITUMINOUS MILL AND OVERLAY, ADA IMPROVEMENTS AND BRIDGES NO. 88955 AND 6305 (AC PAYBACK IN 2028)	13.3	MILL & BIT OVLY	NHPP	5,000,000	2,979,160	5,000,000	-	1,820,840	-	200,000	NHS PAVEMENT	74
1106	5502-109	US 14	5502-109	2027	MNDOT	**AC**: US 14 RECONSTRUCTION AT SOUTH BROADWAY IN ROCHESTER (AC PAYBACK IN 2028)	0.0	MAJ CONST- BIT	NHPP	10,900,000	2,409,220	5,000,000	-	1,690,780	-	6,800,000	-	0
1107	5510-88	US 63	5510-88	2027	MNDOT	US 63, MN247, AND CSAH 12 ROUNDABOUT IN OLMSTED COUNTY	0.0	ROUNDABOUT	HSIP	3,204,000	2,883,600	-	-	320,400	-	-	HSIP - GREATER MN	72
1108	5580-99	I 90, US 52	5580-99AC3	2027	MNDOT	**AC**: I 90 OVER US 52 REPLACE BRIDGE 55809 WITH BRIDGE 55823 AND BRIDGE 55810 WITH BRIDGE 55824 (AC PAYBACK 3 OF 3)	2.0	BR RPLC	NHPP	5,200,000	-	-	-	-	-	-	NHS BRIDGE	20
1109	6603-28	MN 19	6603-28	2027	MNDOT	MN 19 FROM I-35 TO TH 3, BITUMINOUS MILL AND OVERLAY	6.9	MILL & BIT OVLY	NHPP	7,500,000	6,106,500	-	-	1,393,500	-	-	NHS PAVEMENT	81
1110	7408-54	US 218	7408-54	2027	MNDOT	**CRP** US 218 FROM 1.18 MI S S JCT TH 30 TO 0.14 MI N OF N JCT TH 30 (BLOOMING PRAIRIE), RECONSTRUCTION	0.6	MAJ CONST	NHPP CRP	12,900,000	7,734,900	-	-	1,765,100	-	3,400,000	URBAN PAVEMENT	73
1111	8501-75	US 14	8501-75	2027	MNDOT	**ELLE** US 14 STOCKTON HILL MILL AND OVERLAY	3.7	MILL & BIT OVLY	STBGP	1,600,000	1,302,720	-	-	297,280	-	-	NON-NHS PAVEMENT	27
1112	8580-175	I 90	8580-175AC	2027	MNDOT	**AC**BFP**: I 90, EB AND WB FROM 0.69 MI W CSAH-12 TO NEAR TH-61/DAKOTA, MILL AND OVERLAY (AC PAYBACK 1 OF 1)	4.9	MILL & BIT OVLY	NHPP	2,000,000	-	-	-	-	-	-	NHS PAVEMENT	54
1113	8580-178	I 90	8580-178	2027	MNDOT	**ELLE**: I 90 WB FROM APPROX. 2.30 MI E. OF TH 74 TO TH 43, BITUMINOUS MILL AND OVERLAY	14.2	MILL & BIT OVLY	NHPP	7,900,000	7,110,000	-	-	790,000	-	-	NHS PAVEMENT	86
1114	8826-278	999	8826-278	2027	MNDOT	**ELLE** DISTRICTWIDE ADA IMPROVEMENTS	0.0	MISC AGREE	STBGP	1,500,000	1,221,300	-	-	278,700	-	-	-	0
1115	8826-286	999	8826-286	2027	MNDOT	DISTRICTWIDE IDIQ BRIDGE PAINTING (FIRST YEAR)	0.0	BR PTG	SF	1,300,000	-	-	-	1,300,000	-	-	-	0
1116	8826-293	999	8826-293	2027	MNDOT	**ELLE**VARIOUS LOCATIONS DISTRICTWIDE, BITUMINOUS PAVEMENT SEAL COAT	0.0	BIT SEAL COAT	STBGP	3,500,000	2,849,700	-	-	650,300	-	-	-	0
1117	8826-296	999	8826-296	2027	MNDOT	DISTRICTWIDE STRIPING PROJECT	0.0	STRIPING	SF	1,900,000	-	-	-	1,900,000	-	-	-	0
1118	8826-297	999	8826-297	2027	MNDOT	**ELLE**DISTRICTWIDE - ROUT AND SEAL - 2026	0.0	BIT ROUT & SEAL	STBGP	800,000	651,360	-	-	148,640	-	-	-	0
1119	8826-299	STATEWIDE	8826-299	2027	MNDOT	BRIDGE DECK OVERLAYS FOR BRS 55017, 55025, & 55026, AND REPLACE APPROACH PANELS, END POSTS, AND JOINTS FOR BR 55017	0.0	BR DECK OVLY	STBGP	1,500,000	1,221,300	-	-	278,700	-	-	NHS BRIDGE	80
1120	8826-300	999	8826-300	2027	MNDOT	DISTRICTWIDE BRIDGE DECK CRACK SEALING AND REPAIRS	0.0	BR REP	STBGP	700,000	569,940	-	-	130,060	-	-	-	0
1121	8826-303	999	8826-303	2027	MNDOT	DISTRICTWIDE SIGNAL REPLACEMENT - 2027	0.0	STRIPING	SF	200,000	-	-	-	200,000	-	-	-	0
1122	8806-BR-27	999	8806-BR-27	2027	MNDOT	DISTRICTWIDE SETASIDES BRIDGE: NON-NHS-2027	0.0	BR RPLC	SF	50,000	-	-	-	50,000	-	-	-	0
1123	8806-CA-27	999	8806-CA-27	2027	MNDOT	DISTRICTWIDE SETASIDES - CONSULTANT AGREEMENTS - 2027	0.0	MISC AGREE	SF	11,100,000	-	-	-	11,100,000	-	-	N/A (I.E. NON-MNDOT SELECTION OR NON-TH PROJECT)	0
1124	8806-LPP-27	999	8806-LPP-27	2027	MNDOT	DISTRICTWIDE SETASIDES FOR LOCAL PARTNERSHIP PROGRAM SOLICITATION - 2027	0.0	COOP CONST AGREE	SF	600,000	-	-	-	600,000	-	-	-	0
1125	8806-PD-27	999	8806-PD-27	2027	MNDOT	DISTRICTWIDE SETASIDE - INTERNAL PROJECT DELIVERY - 2027	0.0	MISC AGREE	SF	1,500,000	-	-	-	1,500,000	-	-	-	0

2025-2028 MINNESOTA STATE TRANSPORTATION IMPROVEMENT PROGRAM (STIP)
(SORTED BY DISTRICT, YEAR, TRANSIT SP, RAIL SP, LOCAL STIP SP, MNDOT STIP SP, SETASIDE SP)

DISTRICT 6

SFY	STIP TOTAL	FHWA	AC	FTA	TH	BOND	OTHER
2025	145,589,732	43,211,680	7,335,209	5,391,193	35,607,463	-	24,590,514
2026	208,512,188	101,947,904	14,520,000	246,336	41,881,081	-	41,463,390
2027	153,281,400	58,651,119	18,800,000	2,751,716	41,079,420	-	35,019,145
2028	163,650,263	66,887,121	28,300,000	2,086,336	40,922,114	-	31,014,692

DISTRICT: 6

SEQ#	CHIMES PROJECT NUMBER	ROUTE SYSTEM	STIP PROJECT NUMBER (SP)	YEAR	AGENCY	TECHNICAL PROJECT DESCRIPTION	MILE	WORK TYPE	FUND TYPE	STIP TOTAL	FHWA	AC	FTA	TH	BOND	OTHER	PROJECT SELECTION CATEGORY	PROJECT SELECTION SCORE
1126	8806-PED-27	999	8806-PED-27	2027	MNDOT	DISTRICTWIDE SETASIDES, PEDESTRIAN, BICYCLE INFRASTRUCTURE AND ADA - 2027	0.0	TBD	STBGP	1,400,000	1,139,880	-	-	260,120	-	-	CATEGORICALLY EXEMPT	0
1127	8806-RW-27	999	8806-RW-27	2027	MNDOT	DISTRICTWIDE SETASIDE - RIGHT-OF-WAY- 2027	0.0	ROW PURCHASE	SF	3,000,000	-	-	-	3,000,000	-	-	N/A (I.E. NON-MNDOT SELECTION OR NON-TH PROJECT)	0
1128	8806-RX-27	999	8806-RX-27	2027	MNDOT	DISTRICTWIDE SETASIDES - BRIDGE AND ROAD CONSTRUCTION (BARC) - 2027 - INCLUDES SIGNING, STRIPING AND BRIDGE IMPROVEMENT (BI) SETASIDES	0.0	BARC	SF	650,000	-	-	-	650,000	-	-	-	0
1129	8806-SA-27	999	8806-SA-27	2027	MNDOT	DISTRICTWIDE SETASIDES - SUPPLEMENTAL AGREEMENTS AND COST OVERRUNS - 2027	0.0	SUPP AGREE & COST OVERRUNS	SF	6,000,000	-	-	-	6,000,000	-	-	N/A (I.E. NON-MNDOT SELECTION OR NON-TH PROJECT)	0
1130	8806-SS-27	999	8806-SS-27	2027	MNDOT	DISTRICTWIDE SETASIDE - SYSTEM SUPPORT - 2027 - INCLUDES LT AND MA SETASIDES	0.0	MISC AGREE	SF	500,000	-	-	-	500,000	-	-	-	0
1131	TRF-0047-28A	TRANSIT	TRF-0047-28A	2028	ROCHESTER	SECT 5307:ROCHESTER RR OPERATING ASSISTANCE	0.0	TRANSIT OPERATIONS	FTA	16,206,750	-	-	2,000,000	-	-	14,206,750	-	0
1132	TRF-0047-28B	TRANSIT	TRF-0047-28B	2028	ROCHESTER	CITY OF ROCHESTER DIAL-A-RIDE PARATRANSIT OPERATING ASSISTANCE	0.0	TRANSIT OPERATIONS	LF	1,736,438	-	-	-	-	-	1,736,438	-	0
1133	TRF-3780-28	TRANSIT	TRF-3780-28	2028	LA CRESCENT	SECT 5307: CITY OF LA CRESCENT TRANSIT OPERATING ASSISTANCE	0.0	TRANSIT OPERATIONS	FTA	390,660	-	-	86,336	-	-	304,324	-	0
1134	8806-CRPL-28	LOCAL STREETS	8806-CRPL-28	2028	MNDOT	**CRP**:: ATP6 CARBON REDUCTION PROGRAM SETASIDE	0.0	MISC AGREE	CRP	880,000	880,000	-	-	-	-	-	-	0
1135	8806-CRPLA-28	999	8806-CRPLA-28	2028	MNDOT	**CRP**:: LACP CARBON REDUCTION PROGRAM SETASIDE	0.0	MISC AGREE	CRP	12,000	12,000	-	-	-	-	-	-	0
1136	8806-CRPRO-28	999	8806-CRPRO-28	2028	MNDOT	**CRP**:: ROCOG CARBON REDUCTION PROGRAM SETASIDE	0.0	MISC AGREE	CRP	261,000	261,000	-	-	-	-	-	-	0
1137	8806-PROL-28	LOCAL STREETS	8806-PROL-28	2028	MNDOT	**PROTECT** DISTRICTWIDE SETASIDES - PROTECT FUNDS - 2028	0.0	MISC AGREE	PROTECT	210,000	210,000	-	-	-	-	-	-	0
1138	023-623-029	CSAH 25	023-623-029	2028	FILLMORE COUNTY	**BFP**:: REPLACE BRIDGE 23505 CSAH 25 NEW BR 23599	0.0	BR RPLC	BROS	835,000	668,000	-	-	-	-	167,000	-	0
1139	025-611-031	CSAH 11	025-611-031	2028	GOODHUE COUNTY	CSAH 11 GRADING AND AGG SURFACING FROM CSAH 27 TO PINE ISLAND	0.0	MAJ CONST -BIT	STBGP	11,400,000	4,650,000	-	-	-	-	6,750,000	-	0
1140	074-070-012	CSAH 48	074-070-012	2028	WABASHA COUNTY	SIGNAL UPGRADES AT CSAH 48 (MAIN ST)/ ELM AVE IN OWATONNA	0.0	TRAFFIC SIGNAL INSTALL	HSIP	450,000	405,000	-	-	-	-	45,000	-	0
1141	079-070-028	CSAH 25	079-070-028	2028	WABASHA COUNTY	2 FT SHOULDER, SAFETY WEDGE, EDGLINE RUMBLE STRIPS CSAH 25	0.0	PAVE SHOULDER	HSIP	202,500	182,250	-	-	-	-	20,250	-	0
1142	079-070-030	CSAH 25	079-070-030	2028	WABASHA COUNTY	2 FT SHOULDER, SAFETY WEDGE, EDGLINE RUMBLE STRIPS CSAH 25	0.0	PAVE SHOULDER	HSIP	348,300	313,470	-	-	-	-	34,830	-	0
1143	079-090-003	LOCAL	079-090-003	2028	WABASHA COUNTY	CONSTRUCT WABASHA-KELLOGG TRAIL BRIDGE	0.0	BR PED	STBGP-TA	1,950,000	1,500,000	-	-	-	-	450,000	-	0
1144	079-601-030	CSAH 1	079-601-030AC2	2028	WABASHA COUNTY	**AC**PROTECT**:: GRADING, AGGREGATE BASE, REPLACING 2 BOX CULVERTS, AND RESURFACING OF CSAH 1 SOUTH OF MAZEPPA (AC PAYBACK 2 OF 2)	0.0	MAJ CONST -BIT	PROTECT	340,000	-	-	-	-	-	-	-	0
1145	101-106-003	LOCAL STREETS	101-106-003AC2	2028	ALBERT LEA	STREET RECONSTRUCTION (VALLEY AVE.) FROM MARSHALL TO SHERIDAN IN ALBERT LEA (AC PAYBACK 2 OF 2)	0.0	OTHER	STBGP	600,000	-	-	-	-	-	-	-	0
1146	101-143-001	MSAS 135	101-143-001	2028	ALBERT LEA	BLAKE AVE. BITUMINOUS OVERLAY FROM EAST MAIN STREET (MSAS 135) TO TH 65	0.0	BIT OVLY	STBGP	1,045,100	820,000	-	-	-	-	225,100	-	0
1147	149-090-004	REC TRAIL	149-090-004AC	2028	NORTHFIELD	**AC**:: CONSTRUCT 10 FT BITUMINOUS TRAIL ALONG TH 19 FROM ARMSTRONG RD TO DECKER AVENUE (AC PAYBACK 1 OF 1)	0.0	NEW TRAIL	STBGP-TA	600,000	-	-	-	-	-	-	-	0
1148	159-080-022	LOCAL STREETS	159-080-022AC2	2028	ROCHESTER	**AC**:: RECONSTRUCTION OF 18 AVENUE SW BETWEEN MAYOWOOD SW AND 40TH STREET SW, REPLACE BRIDGE 9307, STORM AND SEWER, LIGHTING, SHARED USE PATH AND SIDEWALK IMPROVEMENTS (AC PAYBACK 2 OF 2)	0.0	NEW PAVE	STBGP	3,000,000	-	-	-	-	-	-	-	0
1149	2311-33	US 52	2311-33AC	2028	MNDOT	**AC**:: US 52 FROM 0.1 MI N MN 80 TO 0.1 MI N CSAH 5 LT, BITUMINOUS MILL AND OVERLAY AND REPLACE BOX CULVERTS 6123, 6122, 6121, 6120, 6119 AND 95580A OVER STREAMS (AC PAYBACK 1 OF 1)	8.7	MILL & BIT OVLY	NHPP	5,300,000	-	-	-	-	-	-	NHS PAVEMENT	72

2025-2028 MINNESOTA STATE TRANSPORTATION IMPROVEMENT PROGRAM (STIP)
(SORTED BY DISTRICT, YEAR, TRANSIT SP, RAIL SP, LOCAL STIP SP, MNDOT STIP SP, SETASIDE SP)

DISTRICT 6

SFY	STIP TOTAL	FHWA	AC	FTA	TH	BOND	OTHER
2025	145,589,732	43,211,680	7,335,209	5,391,193	35,607,463	-	24,590,514
2026	208,512,188	101,947,904	14,520,000	246,336	41,881,081	-	41,463,390
2027	153,281,400	58,651,119	18,800,000	2,751,716	41,079,420	-	35,019,145
2028	163,650,263	66,887,121	28,300,000	2,086,336	40,922,114	-	31,014,692

DISTRICT: 6

SEQ#	CHIMES PROJECT NUMBER	ROUTE SYSTEM	STIP PROJECT NUMBER (SP)	YEAR	AGENCY	TECHNICAL PROJECT DESCRIPTION	MILE	WORK TYPE	FUND TYPE	STIP TOTAL	FHWA	AC	FTA	TH	BOND	OTHER	PROJECT SELECTION CATEGORY	PROJECT SELECTION SCORE
1150	2319-21	MN 250	2319-21AC	2028	MNDOT	**AC** - MN 250 FROM THE INTERSECTION OF MN 16 IN LANESBORO TO THE SOUTH END OF BRIDGE #23027 AT RP 0.938 URBAN RECONSTRUCTION (AC PAYBACK 1 OF 1)	0.9	NEW PAVE	STBGP	2,900,000	-	-	-	-	-	-	URBAN PAVEMENT	76
1151	2480-115	I 35	2480-115	2028	MNDOT	I 35 TMS Phase VI near Albert Lea		TRAFFIC MGMT SYSTEM	NHPP	650,000	585,000	-	-	65,000	-	-	INTELLIGENT TRANSPORTATION SYSTEMS PROGRAM	0
1152	2505-64	US 52	2505-64	2028	MNDOT	**AC** - US 52, SB FROM 0.41 MI N CSAH 12 TO S JCT MN 60, CONSTRUCTION OF FRONTAGE ROAD (Tied to 5508-130) (AC PAYBACK IN 2029)	0.0	MAJ CONST -BIT	NHPP	3,400,000	2,489,580	1,500,000	-	910,420	-	-	MAJOR CAPACITY EXPANSION/MOBILITY	34
1153	2801-91	MN 16, MN 44	2801-91	2028	MNDOT	**ELLE** ON MN 16 FROM 0.2 MI. W. TH 44 TO 0.56 MI. S. TH 26 & ON TH 44 FROM 0.11 MI. S. OF TH 44/16 JCT TO TH 16, BITUMINOUS MILL AND OVERLAY	3.1	MILL & BIT OVLY	STBGP	2,820,000	2,279,760	-	-	520,240	-	20,000	NON-NHS PAVEMENT	73
1154	2804-40	MN 44, MN 76	028-070-011	2028	HOUSTON COUNTY	MN 44 AT MN 76, HOUSTON COUNTY, CONSTRUCT ROUNDABOUT	0.0	ROUNDABOUT	HSIP	750,000	675,000	-	-	-	-	75,000	HSIP - GREATER MN	82
1155	2804-40	MN 44, MN 76	2804-40	2028	MNDOT	MN 44 AT MN 76, HOUSTON COUNTY, CONSTRUCT ROUNDABOUT	0.0	ROUNDABOUT	HSIP	3,802,515	3,412,515	-	-	380,000	-	10,000	HSIP - GREATER MN	82
1156	2805-75	MN 16, US 61	2805-75	2028	MNDOT	**ELLE** ON MN 16 FROM 0.37 MI. W. TH 61 TO TH 61, ON TH 61 FROM 0.3 MI. E. TH 16/61 TO 4TH ST. LT., BITUMINOUS MILL AND OVERLAY	2.0	MILL & BIT OVLY	STBGP	2,500,000	1,954,080	-	-	445,920	-	100,000	NHS PAVEMENT	68
1157	5009-35	US 218	5009-35AC	2028	MNDOT	**AC** - US 218 FROM W JCT I 90 TO 0.6 MI S JCT MN 30, BITUMINOUS MILL AND OVERLAY (AC PAYBACK 1 OF 1)	13.3	MILL & BIT OVLY	NHPP	5,000,000	-	-	-	-	-	-	NHS PAVEMENT	74
1158	5080-180	I 90	5080-180	2028	MNDOT	**AC**LTPPS** - I 90, EB FROM CSAH 46 TO 0.24 MI E MN 16, UNBONDED CONCRETE OVERLAY (AC PAYBACK IN 2029)	12.8	CONC OVLY	NHPP	20,600,000	17,730,000	8,100,000	-	2,870,000	-	-	NHS PAVEMENT	35
1159	5080-186	I 90	5080-186	2028	MNDOT	**AC** - I 90, REPLACE BOX CULVERTS 8963 AND 8964 OVER ROSE CREEK (AC PAYBACK IN 2029)	2.7	BOX CULVERT	NHPP	3,100,000	2,490,000	3,000,000	-	610,000	-	-	NHS BRIDGE	75
1160	5502-109	US 14	5502-109AC	2028	MNDOT	**AC** - US 14 RECONSTRUCTION AT SOUTH BROADWAY IN ROCHESTER (AC PAYBACK 1 OF 1)	0.0	MAJ CONST- BIT	NHPP	5,000,000	-	-	-	-	-	-	-	0
1161	5505-32	MN 30	5505-32	2028	MNDOT	**ELLE**CRP** - MN 30 FROM US 63 TO 0.40 MI EAST OF US 63 IN STEWARTVILLE, BITUMINOUS MILL AND OVERLAY, SIGNAL AND ADA IMPROVEMENTS	0.4	BIT OVLY	STBGP CRP	4,100,000	2,792,706	-	-	637,294	-	670,000	-	0
1162	5508-130	US 52	5508-130	2028	MNDOT	**AC** - US 52, SB FROM 0.41 MI N CSAH 12 TO S JCT MN 60, UNBONDED CONCRETE OVERLAY, GRADING, AND REPLACE BOX CULVERT 91164 OVER STREAM (AC PAYBACK IN 2029)	13.3	UNBONDED CONC OVLY	NHPP	17,600,000	11,840,200	13,400,000	-	5,759,800	-	-	NHS PAVEMENT	37
1163	8503-54	MN 43	8503-54	2028	MNDOT	**AC**CRP** - MN 43, FROM SARNIA STREET TO SOUTH END OF MISSISSIPPI RIVER BRIDGE (WINONA), MILL AND OVERLAY (AC PAYBACK IN 2029)	2.0	MILL & BIT OVLY	NHPP CRP	3,900,000	2,585,200	2,300,000	-	1,114,800	-	200,000	URBAN PAVEMENT	84
1164	8581-01	I 90	8581-01	2028	MNDOT	I 90, HPP OF BRIDGE NOS. 85801 & 85802 OVER MISSISSIPPI RIVER	14.2	BR DECK OVLY	NHPP	13,500,000	7,500,000	-	-	-	-	6,000,000	NHS PAVEMENT	86
1165	8826-286	999	8826-286X	2028	MNDOT	DISTRICTWIDE IDIQ BRIDGE PAINTING (SECOND YEAR)	0.0	BR PTG	SF	2,500,000	-	-	-	2,500,000	-	-	-	0
1166	8826-292	999	8826-292	2028	MNDOT	**ELLE**DISTRICTWIDE - ROUT AND SEAL - 2027	0.0	BIT ROUT & SEAL	STBGP	800,000	651,360	-	-	148,640	-	-	-	0
1167	8826-294	999	8826-294	2028	MNDOT	DISTRICTWIDE BRIDGE DECK CRACK SEALING	0.0	BR REP	SF	500,000	-	-	-	500,000	-	-	-	0
1168	8806-BR-28	999	8806-BR-28	2028	MNDOT	DISTRICTWIDE SETASIDES BRIDGE - NON-NHS-2028	0.0	BR RPLC	SF	50,000	-	-	-	50,000	-	-	-	0
1169	8806-CA-28	999	8806-CA-28	2028	MNDOT	DISTRICTWIDE SETASIDES - CONSULTANT AGREEMENTS - 2028	0.0	MISC AGREE	SF	8,400,000	-	-	-	8,400,000	-	-	-	0
1170	8806-IPD-28	999	8806-IPD-28	2028	MNDOT	DISTRICTWIDE SETASIDE - INTERNAL PROJECT DELIVERY - 2028	0.0	MISC AGREE	SF	1,500,000	-	-	-	1,500,000	-	-	-	0
1171	8806-LPP-28	999	8806-LPP-28	2028	MNDOT	DISTRICTWIDE SETASIDES FOR LOCAL PARTNERSHIP PROGRAM SOLICITATION - 2028	0.0	COOP CONST AGREE	SF	1,600,000	-	-	-	1,600,000	-	-	-	0
1172	8806-PM-28	999	8806-PM-28	2028	MNDOT	**ELLE** DISTRICTWIDE SETASIDES - PREVENTIVE MAINTENANCE - 2028	0.0	BIT SEAL COAT	SF	3,300,000	-	-	-	3,300,000	-	-	-	0
1173	8806-RW-28	999	8806-RW-28	2028	MNDOT	DISTRICTWIDE SETASIDES - R/W - 2028	0.0	ROW PURCHASE	SF	1,900,000	-	-	-	1,900,000	-	-	-	0

2025-2028 MINNESOTA STATE TRANSPORTATION IMPROVEMENT PROGRAM (STIP)
(SORTED BY DISTRICT, YEAR, TRANSIT SP, RAIL SP, LOCAL STIP SP, MNDOT STIP SP, SETASIDE SP)

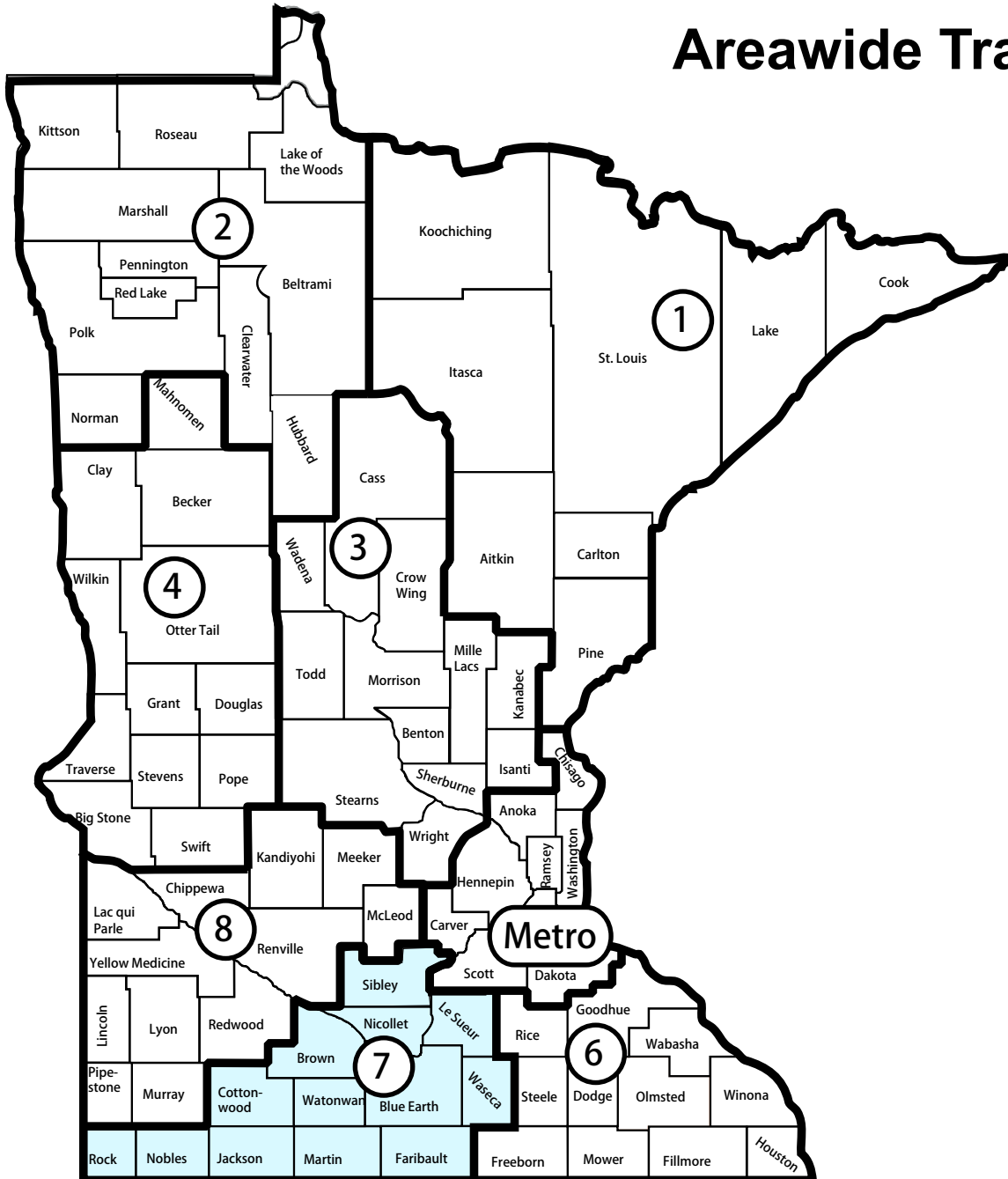
DISTRICT 6

SFY	STIP TOTAL	FHWA	AC	FTA	TH	BOND	OTHER
2025	145,589,732	43,211,680	7,335,209	5,391,193	35,607,463	-	24,590,514
2026	208,512,188	101,947,904	14,520,000	246,336	41,881,081	-	41,463,390
2027	153,281,400	58,651,119	18,800,000	2,751,716	41,079,420	-	35,019,145
2028	163,650,263	66,887,121	28,300,000	2,086,336	40,922,114	-	31,014,692

DISTRICT: 6

SEQ#	CHIMES PROJECT NUMBER	ROUTE SYSTEM	STIP PROJECT NUMBER (SP)	YEAR	AGENCY	TECHNICAL PROJECT DESCRIPTION	MILE	WORK TYPE	FUND TYPE	STIP TOTAL	FHWA	AC	FTA	TH	BOND	OTHER	PROJECT SELECTION CATEGORY	PROJECT SELECTION SCORE
1174	8806-RX-28	999	8806-RX-28	2028	MNDOT	DISTRICTWIDE SETASIDES - BRIDGE AND ROAD CONSTRUCTION (BARC) - 2028 - INCLUDES SIGNING, STRIPING AND BRIDGE IMPROVEMENT (BI) SETASIDES	0.0	BARC	SF	1,460,000	-	-	-	1,460,000	-	-		0
1175	8806-SA-28	999	8806-SA-28	2028	MNDOT	DISTRICTWIDE SETASIDES - SUPPLEMENTAL AGREEMENTS AND COST OVERRUNS - 2028	0.0	SUPP AGREE & COST OVERRUNS	SF	5,750,000	-	-	-	5,750,000	-	-		0
1176	8806-SS-28	999	8806-SS-28	2028	MNDOT	DISTRICTWIDE SETASIDE - SYSTEM SUPPORT - 2028 - INCLUDES LT AND MA SETASIDES	0.0	MISC AGREE	SF	500,000	-	-	-	500,000	-	-		0

Areawide Transportation Partnership (ATP) Boundaries



DISTRICT 7

Greg Ous
Transportation District Engineer
Greg.Ous@state.mn.us
(507) 304-6101

2151 Bassett Drive
Mankato, Minnesota 56001-6888
General Information: (507) 304-6100
(800) 657-3747

2025-2028 MINNESOTA STATE TRANSPORTATION IMPROVEMENT PROGRAM (STIP)
(SORTED BY DISTRICT, YEAR, TRANSIT SP, RAIL SP, LOCAL STIP SP, MNDOT STIP SP, SETASIDE SP)

DISTRICT 7

SFY	STIP TOTAL	FHWA	AC	FTA	TH	BOND	OTHER
2025	116,825,925	47,234,666	22,300,836	1,550,235	34,670,870	-	23,461,644
2026	105,994,164	24,452,150	25,198,143	2,251,800	36,049,559	-	22,549,557
2027	149,178,674	55,240,882	23,368,365	868,000	44,729,721	-	25,963,563
2028	105,956,184	31,418,018	23,400,000	1,263,000	28,157,315	-	15,427,851

DISTRICT: 7

SEQ#	CHIMES PROJECT NUMBER	ROUTE SYSTEM	STIP PROJECT NUMBER (SP)	YEAR	AGENCY	TECHNICAL PROJECT DESCRIPTION	MILE	WORK TYPE	FUND TYPE	STIP TOTAL	FHWA	AC	FTA	TH	BOND	OTHER	PROJECT SELECTION CATEGORY	PROJECT SELECTION SCORE
1177	TRF-0028-25A	TRANSIT	TRF-0028-25A	2025	MANKATO	SECT 5307: CITY OF MANKATO RR TRANSIT OPERATING ASSISTANCE AND PREVENTATIVE MAINTENANCE	0.0	TRANSIT OPERATIONS	FTA	4,336,000	-	-	930,235	-	-	3,405,765	N/A (I.E. NON-MNDOT SELECTION OR NON-TH PROJECT)	0
1178	TRF-0028-25D	TRANSIT	TRF-0028-25D	2025	MANKATO	SECT 5339: CITY OF MANKATO; UPGRADE BUS STOPS	0.0	TRANSIT GRANT CAPITAL IMPROVEMENT (NON-VEHICLE)	FTA	375,000	-	-	300,000	-	-	75,000	N/A (I.E. NON-MNDOT SELECTION OR NON-TH PROJECT)	0
1179	TRF-0028-25E	TRANSIT	TRF-0028-25E	2025	MANKATO	CITY OF MANKATO PARATRANSIT OPERATING ASSISTANCE	0.0	TRANSIT OPERATIONS	LF	1,637,000	-	-	-	-	-	1,637,000	N/A (I.E. NON-MNDOT SELECTION OR NON-TH PROJECT)	0
1180	TRF-0028-25F	TRANSIT	TRF-0028-25F	2025	MANKATO	SECT 5307: CITY OF MANKATO AUTOMATED PASSENGER COUNTER PURCHASE	0.0	TRANSIT GRANT CAPITAL IMPROVEMENT (NON-VEHICLE)	FTA	400,000	-	-	320,000	-	-	80,000	N/A (I.E. NON-MNDOT SELECTION OR NON-TH PROJECT)	0
1181	TRS-0028-25F	TRANSIT	TRS-0028-25F	2025	MANKATO	CITY OF MANKATO; PURCHASE ONE (1) CLASS 400LF GAS REPLACEMENT BUS	0.0	TRANSIT VEH PURCHASE	STBGP	321,000	256,800	-	-	-	-	64,200	N/A (I.E. NON-MNDOT SELECTION OR NON-TH PROJECT)	0
1182	08-00125	CSAH 7	08-00125	2025	MNDOT	DME RR, INSTALL GATES AND FLASHING LIGHTS AT CSAH 7, 330TH AVE, COBDEN, BROWN COUNTY	0.0	RR SIGNALS	RRS	325,000	325,000	-	-	-	-	-	RAILWAY-HIGHWAY CROSSINGS PROGRAM	14
1183	08-00126	LOCAL STREETS	08-00126	2025	MNDOT	DME RR, INSTALL GATES AND FLASHING LIGHTS AT M 12, SPRINGFIELD, BROWN COUNTY	0.0	RR SIGNALS	RRS	325,000	325,000	-	-	-	-	-	RAILWAY-HIGHWAY CROSSINGS PROGRAM	14
1184	08-00130	LOCAL STREETS	08-00130	2025	MNDOT	DME RR REPLACE SIGNAL SYSTEM WITH NEW FLASHING LIGHTS AND GATES ON 20TH ST N IN NEW ULM, BROWN COUNTY	0.0	RR SIGNALS	RRS	300,000	300,000	-	-	-	-	-	RAILWAY-HIGHWAY CROSSINGS PROGRAM	13
1185	46-00117	CSAH 21	46-00117	2025	MNDOT	UP RR, REPLACE EXISTING SIGNAL SYSTEM ON CSAH 27, GUIDE ST, WELCOME, MARTIN COUNTY	0.0	RR SIGNALS	RRS	500,000	450,000	-	-	-	-	50,000	RAILWAY-HIGHWAY CROSSINGS PROGRAM	7
1186	72-00006	CSAH 21	72-00006	2025	MNDOT	MINNESOTA PRAIRIE LINE RR REPLACE SIGNAL SYSTEM WITH NEW FLASHING LIGHTS AND GATES ON CSAH 2, 1ST AVE IN GIBBON, SIBLEY COUNTY	0.0	RR SIGNALS	RRS	468,854	468,854	-	-	-	-	-	RAILWAY-HIGHWAY CROSSINGS PROGRAM	6
1187	4005-16	MN 21	4005-16	2025	MNDOT	UP RR, REPLACE EXISTING SIGNAL SYSTEM AT MN 21, MONTGOMERY AVE SE, MONTGOMERY, LE SUEUR COUNTY	0.0	RR SIGNALS	RRS	255,000	5,000	-	-	250,000	-	-	RAILWAY-HIGHWAY CROSSINGS PROGRAM	12
1188	4609-21	MN 263	4609-21	2025	MNDOT	UP RR, REPLACE EXISTING SIGNAL SYSTEM AT MN 263, GUIDE ST, WELCOME, MARTIN COUNTY	0.0	RR SIGNALS	RRS	255,000	5,000	-	-	250,000	-	-	RAILWAY-HIGHWAY CROSSINGS PROGRAM	9
1189	6704-117	US 75	6704-117	2025	MNDOT	EE RR, REPLACE EXISTING SIGNAL SYSTEM AT US 75, S KINNIS AVE, LUVERNE, ROCK COUNTY	0.0	RR SIGNALS	RRS	255,000	5,000	-	-	250,000	-	-	RAILWAY-HIGHWAY CROSSINGS PROGRAM	14
1190	007-070-007	COUNTYWIDE	007-070-007	2025	BLUE EARTH COUNTY	COUNTY WIDE, CURVE DELINEATION AND INTERSECTION SAFETY	0.0	SIGNING	HSIP	245,000	245,000	-	-	-	-	-	N/A (I.E. NON-MNDOT SELECTION OR NON-TH PROJECT)	0
1191	007-090-006	PED/BIKE TRL	007-090-006C	2025	EAGLE LAKE	**CRP**: ALONG CSAH 27 & 211TH ST. FROM BLACE AVE TO MAPLE LANE, CONSTRUCT PED/BIKE TRAIL AND ADA, ENGINEERING COSTS (ASSOC. TO 007-090-006)	0.0	NEW TRAIL	CRP	205,000	164,000	-	-	-	-	41,000	N/A (I.E. NON-MNDOT SELECTION OR NON-TH PROJECT)	0

2025-2028 MINNESOTA STATE TRANSPORTATION IMPROVEMENT PROGRAM (STIP)
(SORTED BY DISTRICT, YEAR, TRANSIT SP, RAIL SP, LOCAL STIP SP, MNDOT STIP SP, SETASIDE SP)

DISTRICT 7

SFY	STIP TOTAL	FHWA	AC	FTA	TH	BOND	OTHER
2025	116,825,925	47,234,666	22,300,836	1,550,235	34,670,870	-	23,461,644
2026	105,994,164	24,452,150	25,198,143	2,251,800	36,049,559	-	22,549,557
2027	149,178,674	55,240,882	23,368,365	868,000	44,729,721	-	25,963,563
2028	105,956,184	31,418,018	23,400,000	1,263,000	28,157,315	-	15,427,851

DISTRICT: 7

SEQ#	CHIMES PROJECT NUMBER	ROUTE SYSTEM	STIP PROJECT NUMBER (SP)	YEAR	AGENCY	TECHNICAL PROJECT DESCRIPTION	MILE	WORK TYPE	FUND TYPE	STIP TOTAL	FHWA	AC	FTA	TH	BOND	OTHER	PROJECT SELECTION CATEGORY	PROJECT SELECTION SCORE
1192	007-596-001	TRANSIT	007-596-001	2025	EAGLE LAKE	**CRP** CITY OF EAGLE LAKE, ELECTRIC VEHICLE PURCHASE	0.0	EV & CHARGING INFRA	CRP	35,530	28,424	-	-	-	-	7,106	N/A (I.E. NON-MNDOT SELECTION OR NON-TH PROJECT)	0
1193	007-596-002	TRANSIT	007-596-002	2025	BLUE EARTH COUNTY	**CRP** BLUE EARTH COUNTY ELECTRIC VEHICLE PURCHASE	0.0	EV & CHARGING INFRA	CRP	70,000	56,000	-	-	-	-	14,000	N/A (I.E. NON-MNDOT SELECTION OR NON-TH PROJECT)	0
1194	007-629-007	CSAH 29	007-629-007AC	2025	BLUE EARTH COUNTY	**AC**LONSY** CSAH 29, 2.75 MI E OF TH 30, REPLACE BRIDGE 7190 WITH NEW BRIDGE 07603, OVER MAPLE RIVER (AC PROJECT, PAYBACK 1 OF 1)	0.0	BR RPLC	STBGP	500,000	-	-	-	-	-	-	N/A (I.E. NON-MNDOT SELECTION OR NON-TH PROJECT)	0
1195	007-640-009	CSAH 40	007-640-009	2025	BLUE EARTH COUNTY	**PROTECT** CSAH 40, 2.25 MILES SOUTH OF TH 30, STABILIZE RIVERBANK AND SLOPE	0.0	ERO REP	PROTECT	400,000	320,000	-	-	-	-	80,000	N/A (I.E. NON-MNDOT SELECTION OR NON-TH PROJECT)	0
1196	008-610-034	CSAH 10	008-610-034	2025	BROWN COUNTY	**PROTECT** CSAH 10, 2.5 MILES WEST OF TH 4, STABILIZE STREAMBANK	0.0	ERO REP	PROTECT	400,000	320,000	-	-	-	-	80,000	N/A (I.E. NON-MNDOT SELECTION OR NON-TH PROJECT)	0
1197	017-070-014	CSAH 15, CSAH 17	017-070-014	2025	COTTONWOOD COUNTY	**AC** CSAH 15, FROM CSAH 5 TO CSAH 13 AND ON CSAH 17, FROM CSAH 26 TO CSAH 2, RESURFACING, PAVE SHOULDERS, RUMBLE STRIPS, 6 INCH EDGE LINE AND CENTERLINE STRIPING (ASSOC. 017-070-014PRO)(AC PROJECT, PAYBACK IN 2026)	12.5	STRIPING	HSIP	4,485,000	-	720,000	-	-	-	4,485,000	N/A (I.E. NON-MNDOT SELECTION OR NON-TH PROJECT)	0
1198	017-070-014	CSAH 15, CSAH 17	017-070-014PRO	2025	COTTONWOOD COUNTY	**PROTECT** CSAH 15, FROM CSAH 5 TO CSAH 13 AND ON CSAH 17, FROM CSAH 26 TO CSAH 2, LINE CULVERTS (ASSOC. 017-070-014)	12.5	CULVERT REHAB	PROTECT	75,000	60,000	-	-	-	-	15,000	N/A (I.E. NON-MNDOT SELECTION OR NON-TH PROJECT)	0
1199	022-617-019	CSAH 17	022-617-019	2025	FARIBAULT COUNTY	CSAH 17, FROM SOUTH COUNTY LINE TO UP RR IN FROST, FULL DEPTH RECLAIM AND BITUMINOUS OVERLAY	5.8	BIT RECLAIM	STBGP	2,133,750	1,707,000	-	-	-	-	426,750	N/A (I.E. NON-MNDOT SELECTION OR NON-TH PROJECT)	0
1200	032-070-004	CSAH 4	032-070-004	2025	JACKSON COUNTY	CSAH 4, N JCT OF CSAH 4 & CSAH 23 AND THE S JCT OF CSAH 4 & CSAH 23, RECONSTRUCT INTERSECTIONS	0.1	CHANNELIZATION	HSIP	500,000	400,000	-	-	-	-	100,000	N/A (I.E. NON-MNDOT SELECTION OR NON-TH PROJECT)	0
1201	032-090-012	PEB/BIKE TRL	032-090-012	2025	JACKSON COUNTY	ALONG TH 71, FROM SPIRIT LAKE DRIVE TO CSAH 34 IN THE CITY OF JACKSON, CONSTRUCT PEB/BIKE TRAIL	0.3	NEW TRAIL	STBGP-TA	240,037	192,030	-	-	-	-	48,007	N/A (I.E. NON-MNDOT SELECTION OR NON-TH PROJECT)	0
1202	053-603-033	CSAH 3	053-603-033AC	2025	NOBLES COUNTY	**AC**BFP** CSAH 3, 0.7 MI S OF CSAH 16, OVER JACK CREEK, REPLACE BRIDGE 53511 (AC PROJECT, PAYBACK 1 OF 1)	0.0	BR RPLC	BFP	1,100,000	-	-	-	-	-	-	N/A (I.E. NON-MNDOT SELECTION OR NON-TH PROJECT)	0
1203	067-090-006	LOCAL	067-090-006	2025	ROCK COUNTY	BLUE MOUNDS TRAIL, FROM FAIRWAY DRIVE IN LUYERNE TO THE BLUE MOUNDS STATE PARK, STABILIZED FULL DEPTH RECLAMATION AND SHOULDERING	0.0	IMPROVE EXISTING TRAIL	STBGP-TA	717,378	573,902	-	-	-	-	143,476	N/A (I.E. NON-MNDOT SELECTION OR NON-TH PROJECT)	0
1204	0714-35	CSAH 21, MN 22	040-070-007	2025	LE SUEUR COUNTY	**ELLE**FLEX24**SEC164** CSAH 21, INTERSECTION OF CSAH 21 & TH 22 CONSTRUCT ROUNDABOUT; (ASSOC. 0714-35, 0714-35S, 4012-44, 4012-44PRO AND 4012-44CRP)	7.8	ROUNDABOUT	HSIP	1,095,608	750,000	-	-	-	-	345,608	NHS PAVEMENT	58

2025-2028 MINNESOTA STATE TRANSPORTATION IMPROVEMENT PROGRAM (STIP)
(SORTED BY DISTRICT, YEAR, TRANSIT SP, RAIL SP, LOCAL STIP SP, MNDOT STIP SP, SETASIDE SP)

DISTRICT 7

SFY	STIP TOTAL	FHWA	AC	FTA	TH	BOND	OTHER
2025	116,825,925	47,234,666	22,300,836	1,550,235	34,670,870	-	23,461,644
2026	105,994,164	24,452,150	25,198,143	2,251,800	36,049,559	-	22,549,557
2027	149,178,674	55,240,882	23,368,365	868,000	44,729,721	-	25,963,563
2028	105,956,184	31,418,018	23,400,000	1,263,000	28,157,315	-	15,427,851

DISTRICT: 7

SEQ#	CHIMES PROJECT NUMBER	ROUTE SYSTEM	STIP PROJECT NUMBER (SP)	YEAR	AGENCY	TECHNICAL PROJECT DESCRIPTION	MILE	WORK TYPE	FUND TYPE	STIP TOTAL	FHWA	AC	FTA	TH	BOND	OTHER	PROJECT SELECTION CATEGORY	PROJECT SELECTION SCORE
1205	072-608-066	CSAH 8	072-070-010	2025	SIBLEY COUNTY	CSAH 8, FROM TH 22 TO CSAH 17, PAVE SHOULDERS, SAFETY EDGE AND 6" WET REFLECTIVE EPOXY STRIPING (TIED 072-608-066)	8.9	PAVE SHOULDER	HSIP	416,667	375,000	-	-	-	-	41,667	N/A (I.E. NON-MNDOT SELECTION OR NON-TH PROJECT)	0
1206	072-608-066	CSAH 8	072-608-066	2025	SIBLEY COUNTY	CSAH 8, FROM TH 22 TO CSAH 17, MILL, COLD IN PLACE RECYCLE & OVERLAY, PAVE SHOULDERS, SAFETY EDGE AND 6" WET REFLECTIVE EPOXY STRIPING (TIED 072-070-010)	8.9	BIT OVLY	STBGP	4,083,333	2,739,000	-	-	-	-	1,344,333	N/A (I.E. NON-MNDOT SELECTION OR NON-TH PROJECT)	0
1207	072-609-036	CSAH 9	072-609-036	2025	SIBLEY COUNTY	**CRP**: CSAH 9, FROM CSAH 8 TO TH 5, COLD IN PLACE RECYCLE, PAVE 2' SHOULDER AND AGGREGATE SHOULDER	8.8	BIT COLD INPLACE RCL	CRP	4,500,000	920,000	-	-	-	-	3,580,000	N/A (I.E. NON-MNDOT SELECTION OR NON-TH PROJECT)	0
1208	081-070-003	CSAH 5	081-070-003	2025	WASECA COUNTY	CSAH 5, FROM TH 13 TO 395TH AVE, PAVE FOUR FOOT SHOULDER AND RUMBLE STRIPS & ENHANCED PAYMENT MARKINGS	7.7	PAVE SHOULDER	HSIP	875,000	500,000	-	-	-	-	375,000	N/A (I.E. NON-MNDOT SELECTION OR NON-TH PROJECT)	0
1209	081-070-008	COUNTY WIDE	081-070-008	2025	WASECA COUNTY	COUNTY WIDE, 6 INCH GROUND IN WET REFLECTIVE EDGLINES & 4 INCH GROUND IN WET REFLECTIVE CENTERLINE ON CONCRETE ROADWAYS	0.0	PAVE SHOULDER	HSIP	375,500	337,950	-	-	-	-	37,550	N/A (I.E. NON-MNDOT SELECTION OR NON-TH PROJECT)	0
1210	083-090-007	PED/BIKE TRAIL	083-090-007	2025	WATONWAN COUNTY	**AC**: ALONG TH 4, FROM LONG LAKE PARK/CSAH 10 TO ORMSBY, CONSTRUCT PED/BIKE TRAIL & BRIDGE (AC PROJECT, PAYBACK IN 2026) (TIED TO 083-090-007S)	0.0	NEW TRAIL	STBGP-TA	691,003	581,003	910,997	-	-	-	110,000	N/A (I.E. NON-MNDOT SELECTION OR NON-TH PROJECT)	0
1211	083-090-007	PED/BIKE TRAIL	083-090-007S	2025	WATONWAN COUNTY	ALONG TH 4, FROM LONG LAKE PARK/CSAH 10 TO ORMSBY, CONSTRUCT PED/BIKE TRAIL & BRIDGE (TIED TO 083-090-007)	0.0	NEW TRAIL	HSIP	263,000	263,000	-	-	-	-	-	N/A (I.E. NON-MNDOT SELECTION OR NON-TH PROJECT)	0
1212	137-090-005	STATEWIDE	137-090-005	2025	MANKATO	CONSTRUCT BRIDGE CROSSING OVER THE BLUE EARTH RIVER BETWEEN LAND OF MEMORIES AND SIBLEY PARK USING THE HISTORIC KERN BRIDGE(L5669), HISTORICAL WORK AND CONSTRUCTION ENGINEERING	0.0	BR NEW	STBGP-TA	5,454,838	4,363,870	-	-	-	-	1,090,968	N/A (I.E. NON-MNDOT SELECTION OR NON-TH PROJECT)	0
1213	137-090-006	PED/BIKE TRAIL	137-090-006	2025	MANKATO	**AC**: CONSTRUCT TRAIL CONNECTION FOR LAND OF MEMORIES PARK - SIBLEY PARK (AC PROJECT, PAYBACK IN 2026)	0.0	NEW TRAIL	STBGP-TA	215,385	153,065	96,215	-	-	-	62,320	N/A (I.E. NON-MNDOT SELECTION OR NON-TH PROJECT)	0
1214	137-101-011	MSAS 101	137-101-011AC1	2025	MANKATO	**AC**: MSAS 101 (RIVERFRONT DRIVE) FROM MAIN ST TO LAFAYETTE ST, RECONSTRUCT, UTILITIES AND ADA (AC PROJECT, PAYBACK 1 OF 2)	0.7	NEW PAVE - BIT, SIDEWALKS	STBGP	492,703	-	-	-	-	-	-	N/A (I.E. NON-MNDOT SELECTION OR NON-TH PROJECT)	0
1215	150-080-004	TRANSIT	150-080-004	2025	NORTH MANKATO	**CRP**: CITY OF NORTH MANKATO, ELECTRIC VEHICLE CHARGER INSTALLATION	0.0	EV & CHARGING INFRA	CRP	59,470	47,576	-	-	-	-	11,894	N/A (I.E. NON-MNDOT SELECTION OR NON-TH PROJECT)	0
1216	165-104-006	MSAS 104, MSAS 109	165-104-006AC	2025	SAINT PETER	**AC**: MSAS 104 & MSAS 109, INTERSECTION OF ST JULIEN ST AND OLD MINNESOTA AVE, CONSTRUCT ROUNDABOUT (AC PROJECT, PAYBACK 1 OF 1)	0.1	ROUNDABOUT	STBGP	815,807	-	-	-	-	-	-	N/A (I.E. NON-MNDOT SELECTION OR NON-TH PROJECT)	0
1217	172-104-008	MSAS 104	172-104-008	2025	WASECA	MSAS 104 (2ND ST NW), FROM ELM AVE W TO 7TH AVE NW, RECONSTRUCT ROADWAY, UTILITIES, ADA, SIDEWALK AND MS4 PERMIT REQUIRED STORMWATER IMPROVEMENTS	0.4	NEW PAVE - BIT	STBGP	3,700,000	1,840,000	-	-	-	-	1,860,000	N/A (I.E. NON-MNDOT SELECTION OR NON-TH PROJECT)	0

2025-2028 MINNESOTA STATE TRANSPORTATION IMPROVEMENT PROGRAM (STIP)
(SORTED BY DISTRICT, YEAR, TRANSIT SP, RAIL SP, LOCAL STIP SP, MNDOT STIP SP, SETASIDE SP)

DISTRICT 7

SFY	STIP TOTAL	FHWA	AC	FTA	TH	BOND	OTHER
2025	116,825,925	47,234,666	22,300,836	1,550,235	34,670,870	-	23,461,644
2026	105,994,164	24,452,150	25,198,143	2,251,800	36,049,559	-	22,549,557
2027	149,178,674	55,240,882	23,368,365	868,000	44,729,721	-	25,963,563
2028	105,956,184	31,418,018	23,400,000	1,263,000	28,157,315	-	15,427,851

DISTRICT: 7

SEQ#	CHIMES PROJECT NUMBER	ROUTE SYSTEM	STIP PROJECT NUMBER (SP)	YEAR	AGENCY	TECHNICAL PROJECT DESCRIPTION	MILE	WORK TYPE	FUND TYPE	STIP TOTAL	FHWA	AC	FTA	TH	BOND	OTHER	PROJECT SELECTION CATEGORY	PROJECT SELECTION SCORE
1218	0708-47	MN 60	0708-47	2025	MNDOT	**AC**: MN60, FROM 0.4 MI W OF CR 20 TO 0.3 MI E OF CO RD 112, IN LAKE CRYSTAL, RECONSTRUCT, REHAB BRIDGE 07003, CONSTRUCT PED/BIKE TRAIL, UNSIGNALIZED GREEN T INTERSECTION AND ADA (AC PROJECT, PAYBACK IN 2026)	2.0	NEW PAVE - BIT	NHPP	14,771,000	9,198,263	3,500,000	-	2,902,737	-	2,670,000	NHS PAVEMENT	46
1219	0708-47	MN 60	0708-47S	2025	MNDOT	**AC**: MN60, AT THE INTERSECTION OF MAIN ST (CSAH 76) IN LAKE CRYSTAL, CONSTRUCT AN UNSIGNALIZED GREEN T INTERSECTION (AC PROJECT, PAYBACK IN 2026)	2.0	OTHER	HSIP	320,000	168,000	1,200,000	-	152,000	-	-	NHS PAVEMENT	46
1220	0714-35	CSAH 21, MN 22	0714-35	2025	MNDOT	**AC**ELLE**FLEX24**: MN22, INTERSECTION OF CSAH 21 & TH 22 RECONSTRUCT/ROUNDBOUT; INTERSECTION OF CSAH 57 & TH 22 RECONSTRUCT/CONTINUOUS TEE; FROM 500' NORTH OF CSAH 26 TO APPROXIMATELY 1600' SOUTH OF CSAH 57, FULL DEPTH RECLAIM AND OVERLAY; FROM APPROXIMATELY 1600' SOUTH OF CSAH 57 TO MN RIVER BRIDGE IN ST PETER, RECONSTRUCT, LIGHTING, REPLACE BR 8436; REHAB BR 07036, 40003; EXTEND BRIDGE 40X02 AND CONSTRUCT NEW BRIDGE 40X08 (ASSOC. 0714-35S, 040-070-007, 4012-44 & 4012-44PRO & 4012-44CRP) (AC PROJECT, PAYBACK IN 2026 AND 2027)	7.8	NEW PAVE - BIT	NHPP	14,013,180	7,924,027	15,376,962	-	5,339,153	-	750,000	NHS PAVEMENT	56
1221	0714-35	CSAH 21, MN 22	0714-35S	2025	MNDOT	**ELLE**SEC164**FLEX24**: MN22, INTERSECTION OF CSAH 57 & TH 22 RECONSTRUCT/CONTINUOUS TEE (ASSOC. 0714-35, 040-070-007, 4012-44CRP, 4012-44PRO & 4012-44)	7.8	CHANNELIZATION	HSIP	2,340,000	2,106,000	-	-	234,000	-	-	NHS PAVEMENT	56
1222	0714-35	CSAH 21, MN 22	4012-44	2025	MNDOT	**ELLE**FLEX24**SEC164**: MN 22, INTERSECTION OF CSAH 21 AND TH 22, CONSTRUCT ROUNDBOUT (ASSOC. 040-070-007, 0714-35, 0714-35S, 4012-44PRO, 4012-44CRP)	7.8	ROUNDBOUT	HSIP	1,388,889	1,250,000	-	-	138,889	-	-	HSIP - GREATER MN	56
1223	0714-35	CSAH 21, MN 22	4012-44CRP	2025	MNDOT	**AC**ELLE**FLEX24**CRP**: MN22, FROM APPROXIMATELY 1600' SOUTH OF CSAH 57 TO MN RIVER BRIDGE IN ST PETER, BITUMINOUS SURFACING (ASSOC. 040-070-007, 0714-35, 0714-35S, 4012-44 & 4012-44PRO) (AC PROJECT, PAYBACK IN 2026)	7.8	NEW PAVE - BIT	CRP	744,993	496,662	496,662	-	248,331	-	-	NHS PAVEMENT	56
1224	0714-35	CSAH 21, MN 22	4012-44PRO	2025	MNDOT	**ELLE**FLEX24**PROTECT**: MN22, FROM APPROXIMATELY 1600' SOUTH OF CSAH 57 TO MN RIVER BRIDGE IN ST PETER, INSTALL SNOWFENCE, EROSION CONTROL AND TURF ESTABLISHMENT (ASSOC. 0714-35, 0714-35S, 040-070-007, 4012-44 & 4012-44CRP) (AC PROJECT, PAYBACK IN 2026 AND 2027)	7.8	NEW PAVE - BIT	PROTECT	1,440,000	1,152,000	-	-	288,000	-	-	NHS PAVEMENT	56
1225	1703-94	MN 60	1703-94	2025	MNDOT	MN 60, FROM DES MOINES RIVER BRIDGE TO 0.5 MI N OF JOHN CALDWELL DR, REPLACE SIGNALS.	2.5	PAVE MARKINGS, TRAFFIC SIGNAL INSTALL	STBGP	1,630,000	977,040	-	-	222,960	-	430,000	CATEGORICAL Y EXEMPT	0
1226	4602-27	MN 4	4602-27AC	2025	MNDOT	**AC**ADA**: MN 4, FROM CSAH 26 TO TH 60, COLD INPLACE RECYCLE, OVERLAY, REPLACE BRIDGE 8567 (46X04), REHAB BRIDGES 46003, 6504, 5965, GRADING, DRAINAGE, AND ADA (AC PROJECT, PAYBACK 1 OF 1)	24.2	BIT COLD INPLACE RCL	STBGP	7,000,000	-	-	-	-	-	-	NON-NHS PAVEMENT	81
1227	4604-38	MN 15	4604-38	2025	MARTIN COUNTY	MN 15, FROM 1ST ST N TO 5TH AVE E IN TRUMAN, CONSTRUCT SIDEWALK, CROSSWALK, ADA AND PRELIMINARY AND CONSTRUCTION ENGINEERING	0.3	SIDEWALKS	SF	440,360	-	-	-	440,360	-	-	LOCAL PARTNERSHIP PROGRAM	83
1228	5380-159	I 90	5380-159	2025	MNDOT	I90, AT THE WORTHINGTON WEIGH STATION, CONSTRUCT AN INSPECTION PIT AND BUILDING	0.4	WEIGH STATION	SF	2,200,000	-	-	-	2,200,000	-	-	WEIGH STATION CAPITAL IMPROVEMENT	95
1229	7204-23	MN 19	7204-23	2025	SIBLEY COUNTY	ALONG MN 19, FROM ELY AVE TO NEW GFW SCHOOL IN GIBBON, CONSTRUCT TRAIL	0.1	NEW TRAIL	SF	200,000	-	-	-	200,000	-	-	LOCAL PARTNERSHIP PROGRAM	50
1230	8827-413	999	8827-413	2025	MNDOT	DISTRICTWIDE, SEALCOAT VARIOUS ROADWAYS DISTRICTWIDE		BIT SEAL COAT	STBGP	6,000,000	4,885,200	-	-	1,114,800	-	-	CATEGORICAL Y EXEMPT	0
1231	8827-419	999	8827-419	2025	MNDOT	DISTRICTWIDE, REPLACE SIGNS ALONG VARIOUS ROADWAYS DISTRICTWIDE		SIGNING	SF	1,200,000	-	-	-	1,200,000	-	-	CATEGORICAL Y EXEMPT	0

2025-2028 MINNESOTA STATE TRANSPORTATION IMPROVEMENT PROGRAM (STIP)
(SORTED BY DISTRICT, YEAR, TRANSIT SP, RAIL SP, LOCAL STIP SP, MNDOT STIP SP, SETASIDE SP)

DISTRICT 7

SFY	STIP TOTAL	FHWA	AC	FTA	TH	BOND	OTHER
2025	116,825,925	47,234,666	22,300,836	1,550,235	34,670,870	-	23,461,644
2026	105,994,164	24,452,150	25,198,143	2,251,800	36,049,559	-	22,549,557
2027	149,178,674	55,240,882	23,368,365	868,000	44,729,721	-	25,963,563
2028	105,956,184	31,418,018	23,400,000	1,263,000	28,157,315	-	15,427,851

DISTRICT: 7

SEQ#	CHIMES PROJECT NUMBER	ROUTE SYSTEM	STIP PROJECT NUMBER (SP)	YEAR	AGENCY	TECHNICAL PROJECT DESCRIPTION	MILE	WORK TYPE	FUND TYPE	STIP TOTAL	FHWA	AC	FTA	TH	BOND	OTHER	PROJECT SELECTION CATEGORY	PROJECT SELECTION SCORE
1232	8827-435	RR	8827-435	2025	MNDOT	**RHR** : INSTALL SPEED FEEDBACK DETECTION SIGNS IN GAYLORD	0.0	SIGNING	SF	30,000	-	-	-	30,000	-	-	RURAL HIGH RISK ROADS	100
1233	8807-AM-25	999	8807-AM-25	2025	MNDOT	DISTRICTWIDE SETASIDE - MUNICIPAL AGREEMENTS - 2025	0.0	COOP CONST AGREE	SF	300,000	-	-	-	300,000	-	-	CATEGORICALLY EXEMPT	0
1234	8807-CA-25	999	8807-CA-25	2025	MNDOT	DISTRICTWIDE SETASIDE - EXTERNAL CONSULTANTS - 2025	0.0	COOP CONST AGREE	SF	5,000,000	-	-	-	5,000,000	-	-	CATEGORICALLY EXEMPT	0
1235	8807-LPP-25	999	8807-LPP-25	2025	MNDOT	DISTRICTWIDE SETASIDE - LOCAL PARTNERSHIP PROGRAM - 2025	0.0	COOP CONST AGREE	SF	59,640	-	-	-	59,640	-	-	CATEGORICALLY EXEMPT	0
1236	8807-PD-25	999	8807-PD-25	2025	MNDOT	DISTRICTWIDE SETASIDE - INTERNAL PROGRAM DELIVERY - 2025	0.0	MISC AGREE	SF	4,250,000	-	-	-	4,250,000	-	-	CATEGORICALLY EXEMPT	0
1237	8807-RW-25	999	8807-RW-25	2025	MNDOT	DISTRICTWIDE SETASIDE - RIGHT OF WAY - 2025	0.0	ROW PURCHASE	SF	2,000,000	-	-	-	2,000,000	-	-	CATEGORICALLY EXEMPT	0
1238	8807-RX-25	999	8807-RX-25	2025	MNDOT	DISTRICTWIDE SETASIDE - BRIDGE AND ROAD CONSTRUCTION (BARC) - 2025	0.0	BARC	SF	3,200,000	-	-	-	3,200,000	-	-	CATEGORICALLY EXEMPT	0
1239	8807-SA-25	999	8807-SA-25	2025	MNDOT	DISTRICTWIDE SETASIDE - SUPPLEMENTAL AGREEMENTS AND COST OVERRUNS - 2025	0.0	SUPP AGREE & COST OVERRUNS	SF	3,500,000	-	-	-	3,500,000	-	-	CATEGORICALLY EXEMPT	0
1240	8807-SS-25	999	8807-SS-25	2025	MNDOT	DISTRICTWIDE SETASIDE - SYSTEM SUPPORT- 2025	0.0	MISC AGREE	SF	900,000	-	-	-	900,000	-	-	CATEGORICALLY EXEMPT	0
1241	TRF-0028-26A	TRANSIT	TRF-0028-26A	2026	MANKATO	SECT 5307: CITY OF MANKATO RR TRANSIT OPERATING ASSISTANCE AND PREVENTATIVE MAINTENANCE	0.0	TRANSIT OPERATIONS	FTA	4,510,000	-	-	835,000	-	-	3,675,000	N/A (I.E. NON-MNDOT SELECTION OR NON-TH PROJECT)	0
1242	TRF-0028-26C	TRANSIT	TRF-0028-26C	2026	MANKATO	CITY OF MANKATO PARATRANSIT OPERATING ASSISTANCE	0.0	TRANSIT OPERATIONS	LF	1,702,000	-	-	-	-	-	1,702,000	N/A (I.E. NON-MNDOT SELECTION OR NON-TH PROJECT)	0
1243	TRF-0028-26E	TRANSIT	TRF-0028-26E	2026	MANKATO	SECT 5307: CITY OF MANKATO PURCHASE OF TRANSIT ELECTRIC VEHICLE CHARGING STATION	0.0	TRANSIT GRANT CAPITAL IMPROVEMENT (NON-VEHICLE)	FTA	550,000	-	-	440,000	-	-	110,000	N/A (I.E. NON-MNDOT SELECTION OR NON-TH PROJECT)	0
1244	TRF-0028-26F	TRANSIT	TRF-0028-26F	2026	MANKATO	SECT 5339: CITY OF MANKATO PURCHASE ONE (1) CLASS 400 LF GAS REPLACEMENT BUS	0.0	TRANSIT VEH PURCHASE	FTA	321,000	-	-	256,800	-	-	64,200	N/A (I.E. NON-MNDOT SELECTION OR NON-TH PROJECT)	0
1245	TRF-0028-26G	TRANSIT	TRF-0028-26G	2026	MANKATO	SECT 5307: CITY OF MANKATO VEHICLE WASH SYSTEM REPLACEMENT	0.0	TRANSIT GRANT CAPITAL IMPROVEMENT (NON-VEHICLE)	FTA	800,000	-	-	640,000	-	-	160,000	N/A (I.E. NON-MNDOT SELECTION OR NON-TH PROJECT)	0
1246	TRF-0028-26H	TRANSIT	TRF-0028-26H	2026	MANKATO	SECT 5307: CITY OF MANKATO PUBLIC WORKS DENTER FUEL ISLAND RELOCATION ENVIRONMENTAL STUDY (USAGE COST SHARE TOTAL PROJECT COST \$200,000)	0.0	TRANSIT GRANT CAPITAL IMPROVEMENT (NON-VEHICLE)	FTA	100,000	-	-	80,000	-	-	20,000	N/A (I.E. NON-MNDOT SELECTION OR NON-TH PROJECT)	0
1247	TRS-0028-26B	TRANSIT	TRS-0028-26B	2026	MANKATO	CITY OF MANKATO; PURCHASE ONE (1) CLASS 700 DIESEL REPLACEMENT BUS	0.0	TRANSIT VEH PURCHASE	STBGP	727,000	581,600	-	-	-	-	145,400	N/A (I.E. NON-MNDOT SELECTION OR NON-TH PROJECT)	0
1248	8807-CRPM-26	999	8807-CRPM-26	2026	MANKATO	**CRP** : MAPO SETASIDES - REDUCE CARBON EMISSIONS - 2026	0.0	EV & CHARGING INFRA	CRP	287,500	230,000	-	-	-	-	57,500	N/A (I.E. NON-MNDOT SELECTION OR NON-TH PROJECT)	0
1249	007-090-006	CSAH 27, 211	007-090-006	2026	EAGLE LAKE	ALONG CSAH 27 & 211TH ST. FROM BLACE AVE TO MAPLE LANE, CONSTRUCT PED/BIKE TRAIL AND ADA (ASSOC. TO 007-090-006C)	0.6	NEW TRAIL	STBGP-TA	917,978	475,982	-	-	-	-	441,996	N/A (I.E. NON-MNDOT SELECTION OR NON-TH PROJECT)	0

2025-2028 MINNESOTA STATE TRANSPORTATION IMPROVEMENT PROGRAM (STIP)
(SORTED BY DISTRICT, YEAR, TRANSIT SP, RAIL SP, LOCAL STIP SP, MNDOT STIP SP, SETASIDE SP)

DISTRICT 7

SFY	STIP TOTAL	FHWA	AC	FTA	TH	BOND	OTHER
2025	116,825,925	47,234,666	22,300,836	1,550,235	34,670,870	-	23,461,644
2026	105,994,164	24,452,150	25,198,143	2,251,800	36,049,559	-	22,549,557
2027	149,178,674	55,240,882	23,368,365	868,000	44,729,721	-	25,963,563
2028	105,956,184	31,418,018	23,400,000	1,263,000	28,157,315	-	15,427,851

DISTRICT: 7

SEQ#	CHIMES PROJECT NUMBER	ROUTE SYSTEM	STIP PROJECT NUMBER (SP)	YEAR	AGENCY	TECHNICAL PROJECT DESCRIPTION	MILE	WORK TYPE	FUND TYPE	STIP TOTAL	FHWA	AC	FTA	TH	BOND	OTHER	PROJECT SELECTION CATEGORY	PROJECT SELECTION SCORE
1250	008-624-038	CSAH 15, CSAH 24	008-624-038	2026	BROWN COUNTY	**PROTECT**:. CSAH 24, 0.2 MI EAST OF CSAH 8 IN THE VILLAGE OF LEAVENWORTH, ARMOR STREAMBANK TO PREVENT FURTHER EROSION	0.0	ERO REP	PROTECT	400,000	320,000	-	-	-	-	80,000	N/A (I.E. NON-MNDOT SELECTION OR NON-TH PROJECT)	0
1251	017-070-014	CSAH 15, CSAH 17	017-070-014AC	2026	COTTONWOOD COUNTY	**AC**:. CSAH 15, FROM CSAH 5 TO CSAH 13 AND ON CSAH 17, FROM CSAH 26 TO CSAH 2, PAVE SHOULDERS, RUMBLE STRIPS, 6 INCH EDGELINE AND CENTERLINE STRIPING (ASSOC 017-070-014PRO) (AC PROJECT, PAYBACK 1 OF 1)	12.5	STRIPING	HSIP	720,000	-	-	-	-	-	-	N/A (I.E. NON-MNDOT SELECTION OR NON-TH PROJECT)	0
1252	040-598-012	CR 117	040-598-012	2026	LE SUEUR COUNTY	**BFP**:. CO RD 117 (MYRICK ST), 0.5 MI E OF TH 112, OVER FORREST PRAIRIE CREEK, REPLACE BRIDGE 40506	0.0	BR RPLC	BFP	850,000	850,000	-	-	-	-	-	N/A (I.E. NON-MNDOT SELECTION OR NON-TH PROJECT)	0
1253	046-653-012	CSAH 53	046-653-012	2026	MARTIN COUNTY	CSAH 53, FROM CSAH 12 TO CSAH 26, CIR, BITUMINOUS OVERLAY, PAVED AND AGGREGATE SHOULDERS	6.5	BIT COLD INPLACE RCL	STBGP	3,575,000	1,596,500	-	-	-	-	1,978,500	N/A (I.E. NON-MNDOT SELECTION OR NON-TH PROJECT)	0
1254	046-653-012	CSAH 53	046-653-012C	2026	MARTIN COUNTY	**CRP**:. CSAH 53, FROM CSAH 12 TO CSAH 26, CIR, BITUMINOUS OVERLAY, PAVED AND AGGREGATE SHOULDERS	6.5	BIT COLD INPLACE RCL	CRP	1,175,000	940,000	-	-	-	-	235,000	N/A (I.E. NON-MNDOT SELECTION OR NON-TH PROJECT)	0
1255	081-070-004	CSAH 14	081-070-004	2026	WASECA COUNTY	CSAH 14, FROM TH 14 TO WEST WASECA CITY LIMITS, PAVE FOUR SIX FOOT SHOULDER AND RUMBLE STRIPS AND ENHANCED PAVEMENT MARKINGS	10.1	PAVE SHOULDER	HSIP	1,835,000	500,000	-	-	-	-	1,335,000	N/A (I.E. NON-MNDOT SELECTION OR NON-TH PROJECT)	0
1256	081-070-006	CSAH 3	081-070-006	2026	WASECA COUNTY	CSAH 3, FROM CSAH 14 TO TH 60, SHOULDER PAVING, RUMBLE STRIPS AND GROUND IN REFLECTIVE CENTERLINE AND EDGELINE PAVEMENT MARKINGS	6.7	PAVE SHOULDER	HSIP	900,000	750,000	-	-	-	-	150,000	N/A (I.E. NON-MNDOT SELECTION OR NON-TH PROJECT)	0
1257	083-090-007	PED/BIKE TRL	083-090-007AC	2026	WATONWAN COUNTY	**AC**:. ALONG TH 4, FROM LONG LAKE PARK/CSAH 10 TO ORMSBY, CONSTRUCT PED/BIKE TRAIL & BRIDGE(AC PROJECT, PAYBACK 1 OF 1)	0.0	NEW TRAIL	STBGP-TA	910,997	-	-	-	-	-	-	N/A (I.E. NON-MNDOT SELECTION OR NON-TH PROJECT)	0
1258	083-613-020	CSAH 13	083-613-020	2026	WATONWAN COUNTY	CSAH 13, FROM CSAH 27 TO CSAH 9, STABILIZED FULL DEPTH RECLAIM AND BITUMINOUS OVERLAY	9.6	BIT RECLAIM	STBGP	4,775,000	2,536,500	-	-	-	-	2,238,500	N/A (I.E. NON-MNDOT SELECTION OR NON-TH PROJECT)	0
1259	123-111-011	MSAS 111	123-111-011	2026	FAIRMONT	MSAS 111 (BLUE EARTH AVE) FROM DOWNTOWN PLAZA TO TH 15, MILL & OVERLAY, 4 LANE TO 3 LANE CONVERSION, ADA & SIGNAL	0.7	MILL & BIT OVLY	STBGP	2,420,922	1,936,738	-	-	-	-	484,184	N/A (I.E. NON-MNDOT SELECTION OR NON-TH PROJECT)	0
1260	137-090-006	PED/BIKE TRL	137-090-006AC	2026	MANKATO	**AC**:. CONSTRUCT TRAIL CONNECTION FOR LAND OF MEMORIES PARK - SIBLEY PARK (AC PROJECT, AC PAYBACK 1 OF 1)	0.0	NEW TRAIL	STBGP-TA	96,215	-	-	-	-	-	-	N/A (I.E. NON-MNDOT SELECTION OR NON-TH PROJECT)	0
1261	137-101-011	MSAS 101	137-101-011AC2	2026	MANKATO	**AC**:. MSAS 101 (RIVERFRONT DRIVE) FROM MAIN ST TO LAFAYETTE ST, RECONSTRUCT, UTILITIES AND ADA (AC PROJECT, PAYBACK 2 OF 2)	0.7	NEW PAVE - BIT, SIDEWALKS	STBGP	1,890,262	-	-	-	-	-	-	N/A (I.E. NON-MNDOT SELECTION OR NON-TH PROJECT)	0
1262	150-114-006	MSAS 114	150-114-006	2026	NORTH MANKATO	**AC**:. MSAS 114 (BELGRADE AVE) FROM RANGE ST TO NICOLLET AVE, RECONSTRUCT FROM 4 LANE TO 3 LANE, ADA, LIGHTING, STORM SEWER, SANITARY SEWER AND WATERMAIN (AC PROJECT, PAYBACK IN 2027)	0.1	NEW PAVE -CONC	STBGP	571,360	-	1,224,640	-	-	-	571,360	N/A (I.E. NON-MNDOT SELECTION OR NON-TH PROJECT)	0

2025-2028 MINNESOTA STATE TRANSPORTATION IMPROVEMENT PROGRAM (STIP)
 (SORTED BY DISTRICT, YEAR, TRANSIT SP, RAIL SP, LOCAL STIP SP, MNDOT STIP SP, SETASIDE SP)

DISTRICT 7

SFY	STIP TOTAL	FHWA	AC	FTA	TH	BOND	OTHER
2025	116,825,925	47,234,666	22,300,836	1,550,235	34,670,870	-	23,461,644
2026	105,994,164	24,452,150	25,198,143	2,251,800	36,049,559	-	22,549,557
2027	149,178,674	55,240,882	23,368,365	868,000	44,729,721	-	25,963,563
2028	105,956,184	31,418,018	23,400,000	1,263,000	28,157,315	-	15,427,851

DISTRICT: 7

SEQ#	CHIMES PROJECT NUMBER	ROUTE SYSTEM	STIP PROJECT NUMBER (SP)	YEAR	AGENCY	TECHNICAL PROJECT DESCRIPTION	MILE	WORK TYPE	FUND TYPE	STIP TOTAL	FHWA	AC	FTA	TH	BOND	OTHER	PROJECT SELECTION CATEGORY	PROJECT SELECTION SCORE	
1263	205-080-001	LOCAL STREETS	205-080-001	2026	LIVERNE	**PROTECT** TH 75 (N KNISS AVE), BETWEEN TH 75 AND N ESTEY ST, NORTH OF CSAH 31 CONSTRUCT WATER DETENTION POND		ERO REP	PROTECT	596,000	180,000	-	-	-	-	416,000	N/A (I.E. NON-MNDOT SELECTION OR NON-TH PROJECT)	0	
1264	5212-35	MSAS 152	137-152-002	2026	MANKATO	**AC**LONSY** MSAS 152(MULBERRY ST) FROM TH 169 TO NORTH 2ND ST, REHABILITATION OF VETERANS MEMORIAL BRIDGE 07042 (ASSOC. 5212-35 & 137-152-002T & 137-152-002F) (AC PROJECT, PAYBACK IN FY 2027 & 2028)	0.2	BR DECK RPLC	STBGP	705,409	500,000	321,635	-	-	-	205,409	N/A (I.E. NON-MNDOT SELECTION OR NON-TH PROJECT)	0	
1265	5212-35	MSAS 152	137-152-002F	2026	MANKATO	**AC**SPPP** MSAS 152(MULBERRY ST) FROM TH 169 TO NORTH 2ND ST, PEDESTRIAN IMPROVMENT ON VETERANS MEMORIAL BRIDGE 07042 (ASSOC. 5212-35 & 137-152-002 & 137-152-00T) (AC PROJECT, PAYBACK IN FY 2028)	0.2	BR PED	STBGP (F)	1,392,017	-	6,100,000	-	-	-	1,392,017	HIGHWAY FREIGHT PROGRAM	0	
1266	5212-35	MSAS 152	137-152-002T	2026	MANKATO	**AC** MSAS 152 (MULBERRY ST) FROM TH 169 TO NORTH 2ND ST, PEDESTRIAN IMPROVMENT ON VETERANS MEMORIAL BRIDGE 07042 (ASSOC. 5212-35 & 137-152-002, 137-152-002F) (AC PROJECT, PAYBACK IN FY 2027)	0.2	BR PED	STBGP-TA	204,297	116,806	233,157	-	-	-	87,491	N/A (I.E. NON-MNDOT SELECTION OR NON-TH PROJECT)	0	
1267	0708-47	MN 60	0708-47AC	2026	MNDOT	**AC** MN60, FROM 0.4 MI W OF CR 20 TO 0.3 MI E OF CO RD 112, IN LAKE CRYSTAL, RECONSTRUCT, REHAB BRIDGE 07003, CONSTRUCT PED/BIKE TRAIL, UNSIGNALIZED GREEN T INTERSECTION AND ADA (AC PROJECT, PAYBACK 1 OF 1)	2.0	NEW PAVE - BIT	NHPP	3,500,000	-	-	-	-	-	-	NHS PAVEMENT	46	
1268	0708-47	MN 60	0708-47SAC	2026	MNDOT	**AC** MN60, AT THE INTERSECTION OF MAIN ST (CSAH 76) IN LAKE CRYSTAL, CONSTRUCT AN UNSIGNALIZED GREEN T INTERSECTION (AC PROJECT, PAYBACK 1 OF 1)	2.0	OTHER	HSIP	1,200,000	-	-	-	-	-	-	NHS PAVEMENT	46	
1269	0714-35	CSAH 21, MN 22	0714-35AC1	2026	MNDOT	**AC**ELLE**FLEX24** MN22, INTERSECTION OF CSAH 21 & TH 22 RECONSTRUCT/ROUNDABOUT; INTERSECTION OF CSAH 57 & TH 22 RECONSTRUCT/CONTINUOUS TEE; FROM 500' NORTH OF CSAH 26 TO APPROXIMATELY 1600' SOUTH OF CSAH 57, FULL DEPTH RECLAIM AND OVERLAY; FROM APPROXIMATELY 1600' SOUTH OF CSAH 57 TO MN RIVER BRIDGE IN ST PETER, RECONSTRUCT, LIGHTING, REPLACE BR 8436; REHAB BR 07036, 40003; EXTEND BRIDGE 40X02 AND CONSTRUCT NEW BRIDGE 40X08 (ASSOC. 040-070-007, 0714-35S, 4012-44, 4012-44PRO & 4012-44CRP) (AC PROJECT, PAYBACK 1 OF 2)	7.8	NEW PAVE - BIT	NHPP	11,876,962	-	-	-	-	-	-	-	NHS PAVEMENT	56
1270	0714-35	CSAH 21, MN 22	4012-44CRPAC	2026	MNDOT	**AC**ELLE**FLEX24**CRP** MN22, FROM APPROXIMATELY 1600' SOUTH OF CSAH 57 TO MN RIVER BRIDGE IN ST PETER, BITUMINOUS SURFACING (ASSOC. 040-070-007, 0714-35, 0714-35S, 4012-44 & 4012-44PRO) (AC PROJECT, PAYBACK 1 OF 1)	7.8	NEW PAVE - BIT	CRP	496,662	-	-	-	-	-	-	-	NHS PAVEMENT	56
1271	1703-97	MN 60	1703-97	2026	COTTONWOOD COUNTY	MN 60, COTTONWOOD COUNTY, PAVE ROADWAY ENTRANCES BETWEEN RAIL CROSSINGS AND TH 60 AND CONSTRUCTION ENGINEERING	0.0	BIT OVLY	SF	345,000	-	-	-	345,000	-	-	LOCAL PARTNERSHIP PROGRAM	59	
1272	2204-26	MN 109, MN 22	2204-26	2026	MNDOT	**AC** MN22, 0.03 MILES SOUTH OF 12TH STREET SW TO NORTH JCT OF MN 109, RECONSTRUCTION; MN109, 0.20 MILES WEST OF HALF MOON RD TO MN 22, RECONSTRUCTION (AC PROJECT, PAYBACK IN 2027)	1.8	NEW PAVE - BIT	STBGP	8,741,289	1,129,444	6,218,711	-	1,911,845	-	5,700,000	URBAN PAVEMENT	71	
1273	2204-26	MN 109, MN 22	2204-26P	2026	MNDOT	**PROTECT** MN22, 0.03 MILES SOUTH OF 12TH STREET SW TO NORTH JCT OF MN 109, RECONSTRUCTION; MN109, 0.20 MILES WEST OF HALF MOON RD TO MN 22, RECONSTRUCTION	1.8	NEW PAVE - BIT	PROTECT	1,175,000	940,000	-	-	235,000	-	-	URBAN PAVEMENT	71	
1274	4001-58	MN 99, MN 13	4001-58	2026	MNDOT	**RHR**ELLE**MN 99, AT THE INTERSECTION OF TH 13, CONSTRUCT ROUNDABOUT	0.4	ROUNDABOUT	SF	955,776	-	-	-	955,776	-	-	RURAL HIGH RISK ROADS	124	
1275	4001-58	MN 99, MN 13	4001-58S	2026	MNDOT	**AC**ELLE** MN 99, AT THE INTERSECTION OF TH 13, CONSTRUCT ROUNDABOUT (AC PROJECT, AC PAYBACK IN 2027)	0.4	ROUNDABOUT	HSIP	133,333	-	1,200,000	-	133,333	-	-	RURAL HIGH RISK ROADS	124	

2025-2028 MINNESOTA STATE TRANSPORTATION IMPROVEMENT PROGRAM (STIP)
(SORTED BY DISTRICT, YEAR, TRANSIT SP, RAIL SP, LOCAL STIP SP, MNDOT STIP SP, SETASIDE SP)

DISTRICT 7

SFY	STIP TOTAL	FHWA	AC	FTA	TH	BOND	OTHER
2025	116,825,925	47,234,666	22,300,836	1,550,235	34,670,870	-	23,461,644
2026	105,994,164	24,452,150	25,198,143	2,251,800	36,049,559	-	22,549,557
2027	149,178,674	55,240,882	23,368,365	868,000	44,729,721	-	25,963,563
2028	105,956,184	31,418,018	23,400,000	1,263,000	28,157,315	-	15,427,851

DISTRICT: 7

SEQ#	CHIMES PROJECT NUMBER	ROUTE SYSTEM	STIP PROJECT NUMBER (SP)	YEAR	AGENCY	TECHNICAL PROJECT DESCRIPTION	MILE	WORK TYPE	FUND TYPE	STIP TOTAL	FHWA	AC	FTA	TH	BOND	OTHER	PROJECT SELECTION CATEGORY	PROJECT SELECTION SCORE
1276	5204-116	MN 15, CSAH 5	5204-116	2026	MNDOT	**RHR** MN 15, AT THE INTERSECTION OF CSAH 5, AND AT MN 111, AT THE INTERSECTION OF CSAH 5, CONSTRUCT ROUNDABOUTS	0.0	ROUNDBABOUT	SF	4,887,360	-	-	-	4,887,360	-	-	RURAL HIGH RISK ROADS	112
1277	5206-36	MN 99	5206-36	2026	SAINT PETER	MN 99, CONSTRUCT TRAIL FROM NICOLLET AVE TO TH 169 IN ST PETER AND CONSTRUCTION ENGINEERING	0.6	NEW TRAIL	SF	364,825	-	-	-	364,825	-	-	LOCAL PARTNERSHIP PROGRAM	67
1278	5212-35	US 169	5212-35	2026	MNDOT	**AC** : 860D, OVER MN RIVER, UP RR, AND RIVERFRONT DRIVE, REHAB BR 07042; AND 960D, OVER US169, REHAB BR 52009 (ASSOC. 137-152-002 & 137-152-002T & 137-152-002F)(AC PROJECT, PAYBACK IN 2027)	0.2	BR DECK RPLC	NHPP	8,700,000	5,417,380	5,900,000	-	2,582,620	-	700,000	NHS BRIDGE	98
1279	6705-50	US 75	6705-50	2026	MNDOT	**AC** : US75, MAIN ST TO VETERANS DRIVE IN LUYERNE, RECONSTRUCT CONCRETE PAVEMENT AND ADA; BOTH DIRECTIONS (AC PROJECT, PAYBACK IN 2027)	1.2	BIT COLD INPLACE RCL	STBGP	5,100,000	2,920,700	4,000,000	-	1,579,300	-	600,000	URBAN PAVEMENT	78
1280	8105-26	MN 30	8105-26	2026	MNDOT	MN 30, FROM ELM ST TO MN 13 IN NEW RICHLAND, SIDEWALK REPAIR AND REPLACEMENT	0.7	PED RAMPS (ADA IMPROVEMENTS)	SF	1,200,000	-	-	-	1,200,000	-	-	STANDALONE BICYCLE/PEDES TRIAN	48
1281	8827-363	999	8827-363	2026	MNDOT	**PROTECT**ELLE** : DISTRICTWIDE, INSTALL SNOW FENCE	0.0	FENCING	PROTECT	310,000	248,000	-	-	62,000	-	-	STANDALONE SAFETY	98
1282	8827-379	190	8827-379	2026	MNDOT	**ITS** : 190, VARIOUS LOCATIONS, REPLACE ROAD CLOSED SYSTEMS	0.0	SIGNING	NHPP	1,425,000	1,282,500	-	-	142,500	-	-	INTELLIGENT TRANSPORTATI ON SYSTEMS PROGRAM	72
1283	8807-AM-26	999	8807-AM-26	2026	MNDOT	DISTRICTWIDE SETASIDE - MUNICIPAL AGREEMENTS - 2026	0.0	COOP CONST AGREE	SF	300,000	-	-	-	300,000	-	-	CATEGORICALL Y EXEMPT	0
1284	8807-CA-26	999	8807-CA-26	2026	MNDOT	DISTRICTWIDE SETASIDE - EXTERNAL CONSULTANTS - 2026	0.0	COOP CONST AGREE	SF	4,000,000	-	-	-	4,000,000	-	-	CATEGORICALL Y EXEMPT	0
1285	8807-PD-26	999	8807-PD-26	2026	MNDOT	DISTRICTWIDE SETASIDE - INTERNAL PROGRAM DELIVERY - 2026	0.0	MISC AGREE	SF	4,250,000	-	-	-	4,250,000	-	-	CATEGORICALL Y EXEMPT	0
1286	8807-RW-26	999	8807-RW-26	2026	MNDOT	DISTRICTWIDE SETASIDE - RIGHT OF WAY - 2026	0.0	ROW PURCHASE	SF	2,000,000	-	-	-	2,000,000	-	-	CATEGORICALL Y EXEMPT	0
1287	8807-RX-26	999	8807-RX-26	2026	MNDOT	DISTRICTWIDE SETASIDE - BRIDGE AND ROAD CONSTRUCTION (BARC) - 2026	0.0	BARC	SF	4,400,000	-	-	-	4,400,000	-	-	CATEGORICALL Y EXEMPT	0
1288	8807-SA-26	999	8807-SA-26	2026	MNDOT	DISTRICTWIDE SETASIDE - SUPPLEMENTAL AGREEMENTS AND COST OVERRUNS - 2026	0.0	SUPP AGREE & COST OVERRUNS	SF	2,500,000	-	-	-	2,500,000	-	-	CATEGORICALL Y EXEMPT	0
1289	8807-SS-26	999	8807-SS-26	2026	MNDOT	DISTRICTWIDE SETASIDE - SYSTEM SUPPORT - 2026	0.0	MISC AGREE	SF	900,000	-	-	-	900,000	-	-	CATEGORICALL Y EXEMPT	0
1290	8827-425	999	8807-425	2026	MNDOT	DISTRICTWIDE, SEALCOAT VARIOUS ROADWAYS DISTRICTWIDE	0.0	BIT SEAL COAT	STBGP	4,300,000	1,000,000	-	-	3,300,000	-	-	CATEGORICALL Y EXEMPT	0
1291	TRF-0028-27A	TRANSIT	TRF-0028-27A	2027	MANKATO	SECT 5307: CITY OF MANKATO RR TRANSIT OPERATING ASSISTANCE AND PREVENTATIVE MAINTENANCE	0.0	TRANSIT OPERATIONS	FTA	4,690,000	-	-	868,000	-	-	3,822,000	N/A (I.E. NON-MNDOT SELECTION OR NON-TH PROJECT)	0
1292	TRF-0028-27C	TRANSIT	TRF-0028-27C	2027	MANKATO	CITY OF MANKATO PARATRANSIT OPERATING ASSISTANCE	0.0	TRANSIT OPERATIONS	LF	1,770,000	-	-	-	-	-	1,770,000	N/A (I.E. NON-MNDOT SELECTION OR NON-TH PROJECT)	0
1293	TRS-0028-27B	TRANSIT	TRS-0028-27B	2027	MANKATO	CITY OF MANKATO; PURCHASE ONE (1) CLASS 400 LF GAS REPLACEMENT BUS	0.0	TRANSIT VEH PURCHASE	STBGP	354,000	283,200	-	-	-	-	70,800	N/A (I.E. NON-MNDOT SELECTION OR NON-TH PROJECT)	0
1294	46-00116	CSAH 38	46-00116	2027	MARTIN COUNTY	UP RR REPLACE ANTIQUATED SIGNAL SYSTEM ON CSAH 38, MAIN ST E, TRIMONT, MARTIN COUNTY	0.0	RR SIGNALS	RRS	500,000	450,000	-	-	-	-	50,000	RAILWAY-HIGHWAY CROSSINGS PROGRAM	11
1295	8807-CRP-27	LOCAL STREETS	8807-CRP-27	2027	LOCAL	**CRP** : DISTRICTWIDE SETASIDES - REDUCE CARBON EMISSIONS - 2027	0.0	EV & CHARGING INFRA	CRP	725,000	580,000	-	-	-	-	145,000	N/A (I.E. NON-MNDOT SELECTION OR NON-TH PROJECT)	0

2025-2028 MINNESOTA STATE TRANSPORTATION IMPROVEMENT PROGRAM (STIP)
(SORTED BY DISTRICT, YEAR, TRANSIT SP, RAIL SP, LOCAL STIP SP, MNDOT STIP SP, SETASIDE SP)

DISTRICT 7

SFY	STIP TOTAL	FHWA	AC	FTA	TH	BOND	OTHER
2025	116,825,925	47,234,666	22,300,836	1,550,235	34,670,870	-	23,461,644
2026	105,994,164	24,452,150	25,198,143	2,251,800	36,049,559	-	22,549,557
2027	149,178,674	55,240,882	23,368,365	868,000	44,729,721	-	25,963,563
2028	105,956,184	31,418,018	23,400,000	1,263,000	28,157,315	-	15,427,851

DISTRICT: 7

SEQ#	CHIMES PROJECT NUMBER	ROUTE SYSTEM	STIP PROJECT NUMBER (SP)	YEAR	AGENCY	TECHNICAL PROJECT DESCRIPTION	MILE	WORK TYPE	FUND TYPE	STIP TOTAL	FHWA	AC	FTA	TH	BOND	OTHER	PROJECT SELECTION CATEGORY	PROJECT SELECTION SCORE
1296	8807-CRPM-27	999	8807-CRPM-27	2027	MANKATO	**CRP** : MAPO SETASIDES - REDUCE CARBON EMISSIONS - 2027	0.0	EV & CHARGING INFRA	CRP	180,000	144,000	-	-	-	-	36,000	N/A (I.E. NON-MNDOT SELECTION OR NON-TH PROJECT)	0
1297	8807-PROL-27	LOCAL STREETS	8807-PROL-27	2027	LOCAL	**PROTECT** : LOCAL DISTRICTWIDE SETASIDES - LOCAL PROMOTING RESILIENT OPERATIONS - 2027	0.0	ERO REP	PROTECT	500,000	400,000	-	-	-	-	100,000	N/A (I.E. NON-MNDOT SELECTION OR NON-TH PROJECT)	0
1298	8807-SHL-27	LOCAL STREETS	8807-SHL-27	2027	LOCAL	DISTRICTWIDE SETASIDE - LOCAL HSIP - 2027	0.0	PAVE MARKINGS	HSIP	1,345,556	1,211,000	-	-	-	-	134,556	N/A (I.E. NON-MNDOT SELECTION OR NON-TH PROJECT)	0
1299	007-616-036	CSAH 16	007-616-036	2027	BLUE EARTH COUNTY	CSAH 16, FROM THE LE SUEUR RIVER TO TH 22, MILL, FULL DEPTH RECLAIM, BIT SURFACING AND AGGREGATE SHOULDERS	5.1	BIT RECLAIM	STBGP	2,508,505	1,995,000	-	-	-	-	513,505	N/A (I.E. NON-MNDOT SELECTION OR NON-TH PROJECT)	0
1300	053-635-032	CSAH 35	053-635-032	2027	NOBLES COUNTY	CSAH 35, FROM ROCK COUNTY LINE TO CSAH 10, MILL & OVERLAY, PAVE SHOULDERS	21.6	MILL & OVLY	STBGP	6,750,000	1,995,000	-	-	-	-	4,755,000	N/A (I.E. NON-MNDOT SELECTION OR NON-TH PROJECT)	0
1301	081-070-005	CSAH 7	081-070-005	2027	WASECA COUNTY	CSAH 7, FROM TH 13 TO N COUNTY LINE, SHOULDER PAVING, RUMBLE STRIPS, ENHANCED CENTERLINE AND EDGELINE PAVEMENT MARKINGS AND CONSTRUCT AND PAVE RIGHT TURN LANES AT JCT CSAH 10	3.9	PAVE SHOULDER	HSIP	610,000	475,000	-	-	-	-	135,000	N/A (I.E. NON-MNDOT SELECTION OR NON-TH PROJECT)	0
1302	081-070-007	CSAH 27	081-070-007	2027	WASECA COUNTY	CSAH 27, FROM CSAH 14 TO CSAH 5, SHOULDER PAVING, RUMBLE STRIPS AND GROUND IN REFLECTIVE CENTERLINE AND EDGELINE PAVEMENT MARKINGS	1.1	PAVE SHOULDER	HSIP	150,000	100,000	-	-	-	-	50,000	N/A (I.E. NON-MNDOT SELECTION OR NON-TH PROJECT)	0
1303	081-070-010	COUNTYWIDE	081-070-010	2027	WASECA COUNTY	COUNTY WIDE, LIGHTING OF FIVE (5) RURAL INTERSECTIONS	0.0	LIGHTING	HSIP	314,000	314,000	-	-	-	-	-	N/A (I.E. NON-MNDOT SELECTION OR NON-TH PROJECT)	0
1304	137-090-007	PED/BIKE TRL	137-090-007	2027	MANKATO	ALONG THE MINNESOTA RIVER, FROM TH 169 TO MAIN ST, RECONSTRUCT THE MINNESOTA RIVER TRAIL	0.0	IMPROVE EXISTING TRAIL	STBGP-TA	843,554	674,843	-	-	-	-	168,711	N/A (I.E. NON-MNDOT SELECTION OR NON-TH PROJECT)	0
1305	148-121-010	MSAS 121	148-121-010	2027	NEW ULM	**AC** : MSAS 121 (N GARDEN ST) FROM CENTER ST TO 5TH NORTH ST, RECONSTRUCT, UTILITIES, MINI ROUNDABOUT AND ADA (AC PROJECT, PAYBACK IN 2028)	0.4	NEW PAVE - BIT	STBGP	3,916,551	1,685,360	1,708,365	-	-	-	2,231,191	N/A (I.E. NON-MNDOT SELECTION OR NON-TH PROJECT)	0
1306	150-114-006	MSAS 114	150-114-006AC	2027	NORTH MANKATO	**AC** : MSAS 114 (BELGRADE AVE) FROM RANGE ST TO NICOLLET AVE, RECONSTRUCT FROM 4 LANE TO 3 LANE, ADA, LIGHTING, STORM SEWER, SANITARY SEWER AND WATERMAIN (AC PROJECT, PAYBACK 1 OF 1)	0.1	NEW PAVE - CONC	STBGP	1,224,640	-	-	-	-	-	-	N/A (I.E. NON-MNDOT SELECTION OR NON-TH PROJECT)	0
1307	177-090-006	PED/BIKE TRL	177-090-006	2027	WORTHINGTON	EAST OKABENA LAKE TRAIL, CONSTRUCT TRAIL FROM EXISTING OKABENA LAKE TRAIL TO TH 60 TRAIL IN WORTHINGTON	0.8	NEW TRAIL	STBGP-TA	885,000	592,000	-	-	-	-	293,000	N/A (I.E. NON-MNDOT SELECTION OR NON-TH PROJECT)	0
1308	5212-35	MSAS 152	137-152-002AC1	2027	MNDOT	**AC** LONSY** : MSAS 152(MULBERRY ST) FROM TH 169 TO NORTH 2ND ST, REHABILITATION OF VETERANS MEMORIAL BRIDGE 07042 (ASSOC. 5212-35 & 137-152-002T, 137-152-002F) (AC PROJECT, PAYBACK 1 OF 2)	0.2	BR DECK RPLC	STBGP	100,000	-	-	-	-	-	-	NHS BRIDGE	98

2025-2028 MINNESOTA STATE TRANSPORTATION IMPROVEMENT PROGRAM (STIP)
(SORTED BY DISTRICT, YEAR, TRANSIT SP, RAIL SP, LOCAL STIP SP, MNDOT STIP SP, SETASIDE SP)

DISTRICT 7

SFY	STIP TOTAL	FHWA	AC	FTA	TH	BOND	OTHER
2025	116,825,925	47,234,666	22,300,836	1,550,235	34,670,870	-	23,461,644
2026	105,994,164	24,452,150	25,198,143	2,251,800	36,049,559	-	22,549,557
2027	149,178,674	55,240,882	23,368,365	868,000	44,729,721	-	25,963,563
2028	105,956,184	31,418,018	23,400,000	1,263,000	28,157,315	-	15,427,851

DISTRICT: 7

SEQ#	CHIMES PROJECT NUMBER	ROUTE SYSTEM	STIP PROJECT NUMBER (SP)	YEAR	AGENCY	TECHNICAL PROJECT DESCRIPTION	MILE	WORK TYPE	FUND TYPE	STIP TOTAL	FHWA	AC	FTA	TH	BOND	OTHER	PROJECT SELECTION CATEGORY	PROJECT SELECTION SCORE
1309	5212-35	MSAS 152	137-152-002TAC	2027	MNDOT	**AC**.:MSAS 152(MULBERRY ST) FROM TH 169 TO NORTH 2ND ST, PEDESTRIAN IMPROVEMENTS ON VETERANS MEMORIAL BRIDGE 07042 (ASSOC. 5212-35 & 137-152-002 & 137-152-002F) (AC PROJECT, PAYBACK 1 OF 1)	0.2	BR PED	STBGP-TA	233,157	-	-	-	-	-	-	N/A (I.E. NON-MNDOT SELECTION OR NON-TH PROJECT)	0
1310	5304-41	CSAH 35	177-020-015	2027	WORTHINGTON	**AC**RAISE**.: CSAH 35, FROM SMITH AVE TO HUMISTON AVE, RECONSTRUCT ROADWAY AND ADA (TIED 5304-41)(AC PROJECT, PAYBACK IN 2028)	0.1	NEW PAVE - BIT	STBGP	270,000	-	1,080,000	-	-	-	270,000	N/A (I.E. NON-MNDOT SELECTION OR NON-TH PROJECT)	0
1311	0714-35	CSAH 21, MN 22	0714-35AC2	2027	MNDOT	**AC**ELLE**FLEX2A**.: MN22, INTERSECTION OF CSAH 21 & TH 22 RECONSTRUCT/ROUNDAABOUT; INTERSECTION OF CSAH 57 & TH 22 RECONSTRUCT/CONTINUOUS TEE; FROM 500' NORTH OF CSAH 26 TO APPROXIMATELY 1600' SOUTH OF CSAH 57, FULL DEPTH RECLAIM AND OVERLAY; FROM APPROXIMATELY 1600' SOUTH OF CSAH 57 TO MN RIVER BRIDGE IN ST PETER, RECONSTRUCT, LIGHTING, REPLACE BR 8436; REHAB BR 07036, 40003; EXTEND BRIDGE 40X02 AND CONSTRUCT NEW BRIDGE 40X08 (ASSOC. 040-070-007, 0714-35S, 4012-44 & 4012-44PRO & 4012-44CRP) (AC PROJECT, PAYBACK 2 OF 2)	7.8	NEW PAVE - BIT	NHPP	3,500,000	-	-	-	-	-	-	NHS PAVEMENT	56
1312	1701-32	MN 30	1701-32	2027	MNDOT	**ELLE**PROTECT**.: MN 30, 3.5 MILES E OF WESTBROOK, INSTALL NEW CULVERT BRIDGE 17X05 NEXT TO EXISTING CULVERT BRIDGE 91103	0.1	BOX CULVERT	PROTECT	640,000	512,000	-	-	128,000	-	-	URBAN PAVEMENT	46
1313	2204-26	MN 109, MN 22	2204-26AC	2027	MNDOT	**AC**.:MN22, 0.03 MILES SOUTH OF 12TH STREET SW TO NORTH JCT OF MN 109, RECONSTRUCTION: MN109, 0.20 MILES WEST OF HALF MOON RD TO MN 22, RECONSTRUCTION (AC PROJECT, PAYBACK 1 OF 1)	1.8	NEW PAVE - BIT	STBGP	6,218,711	-	-	-	-	-	-	URBAN PAVEMENT	71
1314	4001-58	MN 99, MN 13	4001-58SAC	2027	MNDOT	**AC**ELLE**.: MN 99, AT THE INTERSECTION OF TH 13, CONSTRUCT ROUNDAABOUT (AC PROJECT, AC PAYBACK 1 OF 1)	0.4	ROUNDAABOUT	HSIP	1,200,000	-	-	-	-	-	-	RURAL HIGH RISK ROADS	124
1315	5205-113	MN 22	5205-113	2027	MNDOT	**FLEX26**MN22, FROM CSAH 20 TO TH 111, MILL AND OVERLAY & ADA	12.2	MILL & BIT OVLY	STBGP	5,800,000	4,722,360	-	-	1,077,640	-	-	NON-NHS PAVEMENT	27
1316	5209-81	US 169	5209-81	2027	MNDOT	US 169, FROM S JCT TH 99 TO UNION ST IN ST PETER, URBAN RECONSTRUCTION AND ADA	0.5	NEW PAVE - CONC	NHPP	4,680,000	3,501,060	-	-	798,940	-	380,000	URBAN PAVEMENT	46
1317	5212-35	US 169	5212-35AC	2027	MNDOT	**AC**.:860D, OVER MN RIVER, UP RR, AND RIVERFRONT DRIVE, REHAB BR 07042; AND 960D, OVER US169, REHAB BR 52009 (ASSOC. 137-152-002 & 137-152-002T & 137-152-002F)(AC PROJECT, PAYBACK 1 OF 1)	0.2	BR DECK RPLC	NHPP	5,900,000	-	-	-	-	-	-	NHS BRIDGE	98
1318	5212-42	US 169	5212-42	2027	MNDOT	**AC**.: US 169, NORTH BELGRADGE RAMP TO LAKE STREET, RECONSTRUCT, ROUNDAABOUTS AND ADA (ASSOC. 5212-42F)(AC PROJECT, PAYBACK IN 2028)	2.1	NEW PAVE - CONC	NHPP	27,435,446	16,073,339	900,000	-	3,873,307	-	7,488,800	HIGHWAY FREIGHT PROGRAM	658
1319	5212-42	US 169	5212-42F	2027	MNDOT	**AC**SPPF*.: *US 169, NORTH BELGRADGE RAMP TO LAKE STREET, RECONSTRUCT, ROUNDAABOUTS AND ADA(ASSOC. 5212-42)(AC PROJECT, PAYBACK IN 2028)	2.1	NEW PAVE - CONC	NHPP	2,464,554	-	10,800,000	-	2,464,554	-	-	HIGHWAY FREIGHT PROGRAM	658
1320	5304-41	US 59	5304-41	2027	MNDOT	**AC**RAISE**.: US 59, FROM TH 60 TO 27TH ST NORTH IN WORTHINGTON, URBAN RECONSTRUCT AND ROUNDAABOUTS (TIED 177-020-015)(AC PROJECT, PAYBACK IN 2028)	1.2	MAJ CONST- CONC	NHPP	15,670,000	1,030,000	8,880,000	-	11,090,000	-	3,550,000	URBAN PAVEMENT	46
1321	5304-49	US 59	5304-49	2027	MNDOT	US 59, 6.5 MI S OF MN 62, IN SEWARD TWP, REPLACE BR 8236 OVER STREAM	0.0	BR RPLC	STBGP	850,000	692,070	-	-	157,930	-	-	NHS CULVERT	75
1322	5380-152	I 90	5380-152	2027	MNDOT	I90, FROM ROWE AVE TO US 59 IN NOBLES COUNTY, REPLACE BRIDGES 53815, 53816, 53817, 53818 (AC PROJECT, PAYBACK IN 2028)	0.1	BR REP	NHPP	15,800,000	14,220,000	-	-	1,580,000	-	-	NHS BRIDGE	65
1323	5380-165	I 90	5380-165	2027	MNDOT	**ELLE**I90, FROM WEST OF ROWE AVE TO EAST OF US 59 IN NOBLES COUNTY, CONSTRUCT CROSS-OVERS	1.8	NEW PAVE - BIT	NHPP	2,200,000	1,980,000	-	-	220,000	-	-	NHS BRIDGE	65
1324	6705-50	US 75	6705-50AC	2027	MNDOT	**AC**.:US75, MAIN ST TO VETERANS DRIVE IN LUYERNE, RECONSTRUCT CONCRETE PAVEMENT AND ADA; BOTH DIRECTIONS (AC PROJECT, PAYBACK 1 OF 1)	1.2	BIT COLD INPLACE RCL	STBGP	4,000,000	-	-	-	-	-	-	URBAN PAVEMENT	78

2025-2028 MINNESOTA STATE TRANSPORTATION IMPROVEMENT PROGRAM (STIP)
(SORTED BY DISTRICT, YEAR, TRANSIT SP, RAIL SP, LOCAL STIP SP, MNDOT STIP SP, SETASIDE SP)

DISTRICT 7

SFY	STIP TOTAL	FHWA	AC	FTA	TH	BOND	OTHER
2025	116,825,925	47,234,666	22,300,836	1,550,235	34,670,870	-	23,461,644
2026	105,994,164	24,452,150	25,198,143	2,251,800	36,049,559	-	22,549,557
2027	149,178,674	55,240,882	23,368,365	868,000	44,729,721	-	25,963,563
2028	105,956,184	31,418,018	23,400,000	1,263,000	28,157,315	-	15,427,851

DISTRICT: 7

SEQ#	CHIMES PROJECT NUMBER	ROUTE SYSTEM	STIP PROJECT NUMBER (SP)	YEAR	AGENCY	TECHNICAL PROJECT DESCRIPTION	MILE	WORK TYPE	FUND TYPE	STIP TOTAL	FHWA	AC	FTA	TH	BOND	OTHER	PROJECT SELECTION CATEGORY	PROJECT SELECTION SCORE
1325	8827-414	999	8827-414	2027	MNDOT	**ITS**: DISTRICTWIDE (MN 60) WORTHINGTON TO MANKATO, REPLACE ROAD CLOSED SYSTEMS	0.0	OTHER	STBGP	750,000	610,650	-	-	139,350	-	-	INTELLIGENT TRANSPORTATION SYSTEMS PROGRAM	71
1326	8827-426	999	8827-426	2027	MNDOT	DISTRICTWIDE, SEALCOAT VARIOUS ROADWAYS DISTRICTWIDE	0.0	BIT SEAL COAT	STBGP	4,800,000	1,000,000	-	-	3,800,000	-	-	CATEGORICAL Y EXEMPT	0
1327	8807-AM-27	999	8807-AM-27	2027	MNDOT	DISTRICTWIDE SETASIDE - MUNICIPAL AGREEMENTS - 2027	0.0	COOP CONST AGREE	SF	300,000	-	-	-	300,000	-	-	CATEGORICAL Y EXEMPT	0
1328	8807-CA-27	999	8807-CA-27	2027	MNDOT	DISTRICTWIDE SETASIDE - EXTERNAL CONSULTANTS - 2027	0.0	COOP CONST AGREE	SF	3,000,000	-	-	-	3,000,000	-	-	CATEGORICAL Y EXEMPT	0
1329	8807-LPP-27	999	8807-LPP-27	2027	MNDOT	DISTRICTWIDE SETASIDE - LOCAL PARTNERSHIP PROGRAM - 2027	0.0	COOP CONST AGREE	SF	550,000	-	-	-	550,000	-	-	CATEGORICAL Y EXEMPT	0
1330	8807-PD-27	999	8807-PD-27	2027	MNDOT	DISTRICTWIDE SETASIDE - INTERNAL PROGRAM DELIVERY - 2027	0.0	MISC AGREE	SF	4,250,000	-	-	-	4,250,000	-	-	CATEGORICAL Y EXEMPT	0
1331	8807-RW-27	999	8807-RW-27	2027	MNDOT	DISTRICTWIDE SETASIDE - RIGHT OF WAY - 2027	0.0	ROW PURCHASE	SF	1,500,000	-	-	-	1,500,000	-	-	CATEGORICAL Y EXEMPT	0
1332	8807-RX-27	999	8807-RX-27	2027	MNDOT	DISTRICTWIDE SETASIDE - BRIDGE AND ROAD CONSTRUCTION (BARC) - 2027	0.0	BARC	SF	4,400,000	-	-	-	4,400,000	-	-	CATEGORICAL Y EXEMPT	0
1333	8807-SA-27	999	8807-SA-27	2027	MNDOT	DISTRICTWIDE SETASIDE - SUPPLEMENTAL AGREEMENTS AND COST OVERRUNS - 2027	0.0	SUPP AGREE & COST OVERRUNS	SF	4,500,000	-	-	-	4,500,000	-	-	CATEGORICAL Y EXEMPT	0
1334	8807-SS-27	999	8807-SS-27	2027	MNDOT	DISTRICTWIDE SETASIDE - SYSTEM SUPPORT - 2027	0.0	MISC AGREE	SF	900,000	-	-	-	900,000	-	-	CATEGORICAL Y EXEMPT	0
1335	TRF-0028-28A	TRANSIT	TRF-0028-28A	2028	MANKATO	SECT 5307: CITY OF MANKATO RR TRANSIT OPERATING ASSISTANCE AND PREVENTATIVE MAINTENANCE	0.0	TRANSIT OPERATIONS	FTA	4,878,000	-	-	903,000	-	-	3,975,000	N/A (I.E. NON-MNDOT SELECTION OR NON-TH PROJECT)	0
1336	TRF-0028-28B	TRANSIT	TRF-0028-28B	2028	MANKATO	CITY OF MANKATO PARATRANSIT OPERATING ASSISTANCE	0.0	TRANSIT OPERATIONS	LF	1,841,000	-	-	-	-	-	1,841,000	N/A (I.E. NON-MNDOT SELECTION OR NON-TH PROJECT)	0
1337	TRF-0028-28C	TRANSIT	TRF-0028-28C	2028	MANKATO	SECT 5307: CITY OF MANKATO PUBLIC WORKS CENTER FUEL ISLAND RELOCATION (USAGE COST SHARE WITH CITY TOTAL PROJECT COST \$900,000)	0.0	TRANSIT GRANT CAPITAL IMPROVEMENT (NON-VEHICLE)	FTA	450,000	-	-	360,000	-	-	90,000	N/A (I.E. NON-MNDOT SELECTION OR NON-TH PROJECT)	0
1338	8807-BFP-28	LOCAL STREETS	8807-BFP-28	2028	LOCAL	DISTRICTWIDE SETASIDE - BRIDGE FORMULA PROGRAM - 2028	0.0	BR RPLC	BFP	625,000	500,000	-	-	-	-	125,000	N/A (I.E. NON-MNDOT SELECTION OR NON-TH PROJECT)	0
1339	8807-CRP-28	LOCAL STREETS	8807-CRP-28	2028	LOCAL	**CRP**: DISTRICTWIDE SETASIDES - REDUCE CARBON EMISSIONS - 2028	0.0	EV & CHARGING INFRA	CRP	638,664	520,000	-	-	-	-	118,664	N/A (I.E. NON-MNDOT SELECTION OR NON-TH PROJECT)	0
1340	8807-CRPM-28	999	8807-CRPM-28	2028	MANKATO	**CRP**: MAPO SETASIDES - REDUCE CARBON EMISSIONS - 2028	0.0	EV & CHARGING INFRA	CRP	175,000	140,000	-	-	-	-	35,000	N/A (I.E. NON-MNDOT SELECTION OR NON-TH PROJECT)	0
1341	8807-PROL-28	LOCAL STREETS	8807-PROL-28	2028	LOCAL	**PROTECT**: LOCAL DISTRICTWIDE SETASIDES - LOCAL PROMOTING RESILIENT OPERATIONS - 2028	0.0	ERO REP	PROTECT	512,500	410,000	-	-	-	-	102,500	N/A (I.E. NON-MNDOT SELECTION OR NON-TH PROJECT)	0
1342	8807-SHL-28	LOCAL STREETS	8807-SHL-28	2028	LOCAL	DISTRICTWIDE SETASIDE - LOCAL HSIP - 2028	0.0	PAVE MARKINGS	HSIP	338,889	305,000	-	-	-	-	33,889	N/A (I.E. NON-MNDOT SELECTION OR NON-TH PROJECT)	0

2025-2028 MINNESOTA STATE TRANSPORTATION IMPROVEMENT PROGRAM (STIP)
(SORTED BY DISTRICT, YEAR, TRANSIT SP, RAIL SP, LOCAL STIP SP, MNDOT STIP SP, SETASIDE SP)

DISTRICT 7

SFY	STIP TOTAL	FHWA	AC	FTA	TH	BOND	OTHER
2025	116,825,925	47,234,666	22,300,836	1,550,235	34,670,870	-	23,461,644
2026	105,994,164	24,452,150	25,198,143	2,251,800	36,049,559	-	22,549,557
2027	149,178,674	55,240,882	23,368,365	868,000	44,729,721	-	25,963,563
2028	105,956,184	31,418,018	23,400,000	1,263,000	28,157,315	-	15,427,851

DISTRICT: 7

SEQ#	CHIMES PROJECT NUMBER	ROUTE SYSTEM	STIP PROJECT NUMBER (SP)	YEAR	AGENCY	TECHNICAL PROJECT DESCRIPTION	MILE	WORK TYPE	FUND TYPE	STIP TOTAL	FHWA	AC	FTA	TH	BOND	OTHER	PROJECT SELECTION CATEGORY	PROJECT SELECTION SCORE
1343	8807-TA-28	LOCAL STREETS	8807-TA-28	2028	LOCAL	DISTRICTWIDE SETASIDE - LOCAL ENHANCEMENT PROJECTS - 2028	0.0	NEW TRAIL	STBGP-TA	125,000	100,000	-	-	-	-	25,000	N/A (I.E. NON-MNDOT SELECTION OR NON-TH PROJECT)	0
1344	007-090-007	PED/BIKE TRAIL	007-090-007	2028	BLUE EARTH COUNTY	VARIOUS LOCATIONS IN LAKE CRYSTAL TO CONNECT LILY LAKE ESTATES TO SCHOOLS, CONSTRUCT PED/BIKE TRAIL AND SIDEWALKS	0.0	NEW TRAIL	STBGP-TA	1,978,628	1,000,000	-	-	-	-	978,628	N/A (I.E. NON-MNDOT SELECTION OR NON-TH PROJECT)	0
1345	008-605-019	CSAH 5	008-605-019	2028	BROWN COUNTY	CSAH 5, 1.5 MI N OF CSAH 20, OVER THE LITTLE COTTONWOOD RIVER, REPLACE BRIDGE 6536 WITH NEW BRIDGE	0.0	BR RPLC	BROS	700,000	560,000	-	-	-	-	140,000	N/A (I.E. NON-MNDOT SELECTION OR NON-TH PROJECT)	0
1346	008-629-024	CSAH 29	008-070-007	2028	BROWN COUNTY	CSAH 29, FROM TH 68 TO TH 4 PAVE SHOULDERS, SAFETY WEDGE, EDGLINE RUMBLE STRIPS (TIED TO 008-629-024)	6.7	PAVE SHOULDER	HSIP	650,000	585,000	-	-	-	-	65,000	N/A (I.E. NON-MNDOT SELECTION OR NON-TH PROJECT)	0
1347	008-629-024	CSAH 29	008-629-024	2028	BROWN COUNTY	CSAH 29, FROM TH 68 TO TH 4 MILL AND CONCRETE OVERLAY, PAVE SHOULDERS, SAFETY WEDGE, EDGLINE RUMBLE STRIPS (TIED TO 008-070-007)	6.7	UNBONDED CONC OVLY	STBGP	6,200,000	1,995,000	-	-	-	-	4,205,000	N/A (I.E. NON-MNDOT SELECTION OR NON-TH PROJECT)	0
1348	017-613-048	CSAH 13	017-070-016	2028	COTTONWOOD COUNTY	CSAH 13, FROM CSAH 5 TO CSAH 15, PAVED SHOULDERS STRIPING & RUMBLE STRIPS (TIED TO 017-613-048)	10.4	PAVE SHOULDER	HSIP	833,333	750,000	-	-	-	-	83,333	N/A (I.E. NON-MNDOT SELECTION OR NON-TH PROJECT)	0
1349	017-613-048	CSAH 13	017-613-048	2028	COTTONWOOD COUNTY	CSAH 13, FROM CSAH 5 TO CSAH 15, MILL, COLD INPLACE RECYCLE & OVERLAY, PAVED SHOULDERS STRIPING & RUMBLE STRIPS (TIED TO 017-070-016)	10.4	BIT COLD INPLACE RCL	STBGP	3,286,667	1,995,000	-	-	-	-	1,291,667	N/A (I.E. NON-MNDOT SELECTION OR NON-TH PROJECT)	0
1350	067-608-017	CSAH 8	067-608-017	2028	ROCK COUNTY	CSAH 8, 0.2 MI S OF CSAH 19, OVER MOUND CREEK, REPLACE BRIDGE 92759 WITH NEW BRIDGE	0.0	BR RPLC	BROS	400,000	320,000	-	-	-	-	80,000	N/A (I.E. NON-MNDOT SELECTION OR NON-TH PROJECT)	0
1351	081-070-009	CSAH 5	081-070-009	2028	WASECA COUNTY	CSAH 5, FROM CSAH 19 TO CSAH 3; PAVE SHOULDERS, SAFETY WEDGE, EDGLINE RUMBLE STRIPS AND GROUND IN REFLECTIVE CENTERLINE AND EDGLINE PAVEMENT MARKINGS	5.3	PAVE SHOULDER	HSIP	800,000	460,000	-	-	-	-	340,000	N/A (I.E. NON-MNDOT SELECTION OR NON-TH PROJECT)	0
1352	148-121-010	MSAS 121	148-121-010AC	2028	NEW ULM	**AC** - MSAS 121 (N GARDEN ST) FROM CENTER ST TO 5TH NORTH ST, RECONSTRUCT, UTILITIES, MINI ROUNDABOUT AND ADA (AC PROJECT, PAYBACK 1 OF 1)	0.4	NEW PAVE - BIT	STBGP	1,708,365	-	-	-	-	-	-	N/A (I.E. NON-MNDOT SELECTION OR NON-TH PROJECT)	0
1353	165-090-007	LOCAL STREETS	165-090-007	2028	SAINT PETER	3RD STREET, FROM BROADWAY TO MULBERRY ST, RESURFACE, CONCRETE WALK, ADA, BUMP OUTS AND UTILITIES	0.3	BIT RECLAIM	STBGP-TA	2,398,170	500,000	-	-	-	-	1,898,170	N/A (I.E. NON-MNDOT SELECTION OR NON-TH PROJECT)	0
1354	5212-35	MSAS 152	137-152-002AC2	2028	MANKATO	**AC**LONYSYS** - MSAS 152(MULBERRY ST) FROM TH 169 TO NORTH 2ND ST, REHABILITATION OF VETERANS MEMORIAL BRIDGE 07042 (ASSOC. 5212-35 & 137-152-002T & 137-152-002F) (AC PROJECT, PAYBACK 2 OF 2)	0.2	BR DECK RPLC	STBGP	221,635	-	-	-	-	-	-	NHS BRIDGE	98
1355	5212-35	MSAS 152	137-152-002FAC	2028	MANKATO	**AC**SPPF** - MSAS 152(MULBERRY ST) FROM TH 169 TO NORTH 2ND ST, PEDESTRIAN IMPROVEMENT ON VETERANS MEMORIAL BRIDGE 07042 (ASSOC. 5212-35 & 137-152-002 & 137-152-002T) (AC PROJECT, PAYBACK 1 OF 1)	0.2	BR PED	STBGP (F)	6,100,000	-	-	-	-	-	-	HIGHWAY FREIGHT PROGRAM	0

2025-2028 MINNESOTA STATE TRANSPORTATION IMPROVEMENT PROGRAM (STIP)
(SORTED BY DISTRICT, YEAR, TRANSIT SP, RAIL SP, LOCAL STIP SP, MNDOT STIP SP, SETASIDE SP)

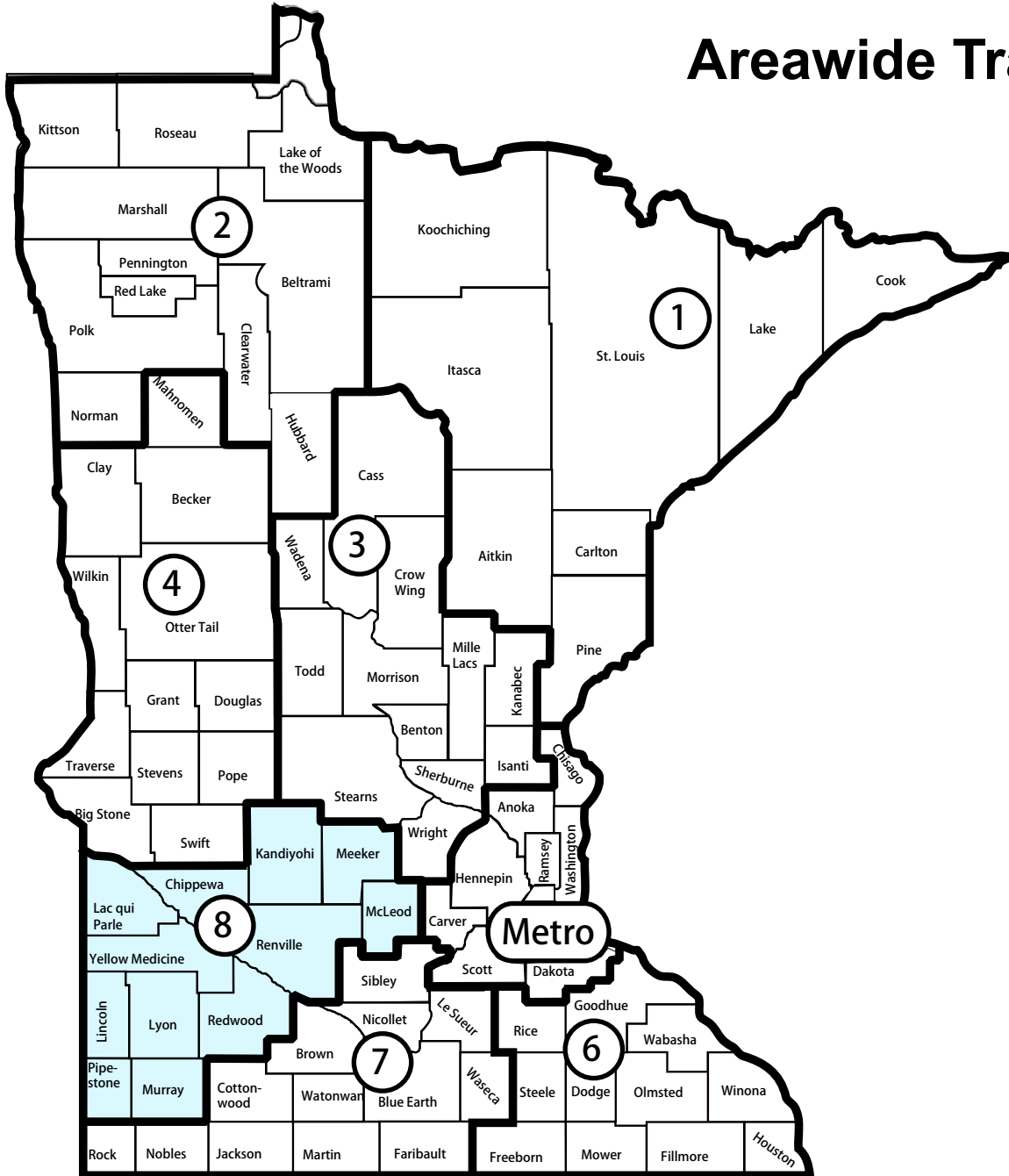
DISTRICT 7

SFY	STIP TOTAL	FHWA	AC	FTA	TH	BOND	OTHER
2025	116,825,925	47,234,666	22,300,836	1,550,235	34,670,870	-	23,461,644
2026	105,994,164	24,452,150	25,198,143	2,251,800	36,049,559	-	22,549,557
2027	149,178,674	55,240,882	23,368,365	868,000	44,729,721	-	25,963,563
2028	105,956,184	31,418,018	23,400,000	1,263,000	28,157,315	-	15,427,851

DISTRICT: 7

SEQ#	CHIMES PROJECT NUMBER	ROUTE SYSTEM	STIP PROJECT NUMBER (SP)	YEAR	AGENCY	TECHNICAL PROJECT DESCRIPTION	MILE	WORK TYPE	FUND TYPE	STIP TOTAL	FHWA	AC	FTA	TH	BOND	OTHER	PROJECT SELECTION CATEGORY	PROJECT SELECTION SCORE
1356	5304-41	CSAH 35	177-020-015AC	2028	WORTHINGTON	**AC**RAISE**: CSAH 35, FROM SMITH AVE TO HUMISTON AVE, RECONSTRUCT ROADWAY AND ADA (AC PROJECT, PAYBACK 1 OF 1)	0.1	NEW PAVE - BIT	STBGP	1,080,000	-	-	-	-	-	-	N/A (I.E. NON-MNDOT SELECTION OR NON-TH PROJECT)	0
1357	0706-118	MN 30	0706-118	2028	MNDOT	MN 30, FROM 3RD AVE SW TO TH 22 IN MAPLETON, ADA	0.8	PED RAMPS (ADA IMPROVEMENTS)	STBGP	1,122,000	913,532	-	-	208,468	-	-	NON-MOTORIZED INFRASTRUCTURE REHAB	42
1358	0713-81	US 169	0713-81	2028	MNDOT	**AC**: US169, FROM RIVERFRONT DRIVE TO 400' NORTH OF LAKE STREET, MED. MILL & OVERLAY AND RECONSTRUCTION, BOTH DIRECTIONS; REHAB BR 52012, 9098, 07029 (AC PROJECT, PAYBACK IN 2029)	3.4	MAJ CONST- CONC	NHPP	17,400,000	11,305,760	15,400,000	-	6,094,240	-	-	NHS PAVEMENT	90
1359	2207-121	US 169	2207-121	2028	MNDOT	**AC**: US 169, FROM IOWA BORDER TO POLTON ST IN ELMORE, RECONSTRUCT ROADWAY AND ADA (AC PROJECT, PAYBACK IN 2029)	0.7	NEW PAVE - BIT	NHPP	2,230,000	1,258,266	3,000,000	-	971,734	-	-	URBAN PAVEMENT	71
1360	5212-42	US 169	5212-42AC	2028	MNDOT	**AC**: US 169, NORTH BELGRADGE RAMPS TO LAKE STREET, RECONSTRUCT, ROUNDABOUTS AND ADA(ASSOC. 5212-42F)(AC PROJECT, PAYBACK 1 OF 1)	2.1	NEW PAVE - CONC	NHPP	900,000	-	-	-	-	-	-	HIGHWAY FREIGHT PROGRAM	658
1361	5212-42	US 169	5212-42FAC	2028	MNDOT	**AC**SPPF**: US 169, NORTH BELGRADGE RAMPS TO LAKE STREET, RECONSTRUCT, ROUNDABOUTS AND ADA (ASSOC. 5212-42)(AC PROJECT, PAYBACK 1 OF 1)	2.1	NEW PAVE - CONC	NHPP	10,800,000	-	-	-	-	-	-	HIGHWAY FREIGHT PROGRAM	658
1362	5304-41	US 59	5304-41AC	2028	MNDOT	**AC**RAISE**: US 59, FROM TH 60 TO 27TH ST NORTH IN WORTHINGTON, URBAN RECONSTRUCT AND ROUNDABOUTS (TIED 177-020-015)(AC PROJECT, PAYBACK 1 OF 1)	1.2	MAJ CONST- CONC	NHPP	8,880,000	-	-	-	-	-	-	URBAN PAVEMENT	46
1363	6705-47	US 75	6705-47	2028	MNDOT	**AC**FLEX27**: US75, FROM N LIMITS OF LUVERNE TO CR 9 SOUTH OF TROSKY, MILL & OVERLAY AND REPLACE BR 8358, 8360 AND 8361 (AC PROJECT, PAYBACK IN 2029)	15.1	BIT COLD INPLACE RCL	STBGP	5,300,000	3,386,260	5,000,000	-	1,913,740	-	-	NON-NHS PAVEMENT	90
1364	8827-397	999	8827-397	2028	MNDOT	**ELLE**CRP**: DISTRICTWIDE, INSTALL SNOW FENCE	0.0	FENCING	CRP	1,000,000	814,200	-	-	185,800	-	-	CATEGORICALLY EXEMPT	0
1365	8827-427	999	8827-427	2028	MNDOT	DISTRICTWIDE, SEALCOAT VARIOUS ROADWAYS DISTRICTWIDE	0.0	BIT SEAL COAT	STBGP	3,000,000	2,400,000	-	-	600,000	-	-	CATEGORICALLY EXEMPT	0
1366	8807-AM-28	999	8807-AM-28	2028	MNDOT	DISTRICTWIDE SETASIDE - MUNICIPAL AGREEMENTS - 2028	0.0	COOP CONST AGREE	SF	300,000	-	-	-	300,000	-	-	CATEGORICALLY EXEMPT	0
1367	8807-CA-28	999	8807-CA-28	2028	MNDOT	DISTRICTWIDE SETASIDE - EXTERNAL CONSULTANTS - 2028	0.0	COOP CONST AGREE	SF	3,500,000	-	-	-	3,500,000	-	-	CATEGORICALLY EXEMPT	0
1368	8807-LPP-28	999	8807-LPP-28	2028	MNDOT	DISTRICTWIDE SETASIDE - LOCAL PARTNERSHIP PROGRAM - 2028	0.0	COOP CONST AGREE	SF	700,000	-	-	-	700,000	-	-	CATEGORICALLY EXEMPT	0
1369	8807-PD-28	999	8807-PD-28	2028	MNDOT	DISTRICTWIDE SETASIDE - INTERNAL PROGRAM DELIVERY - 2028	0.0	MISC AGREE	SF	4,250,000	-	-	-	4,250,000	-	-	CATEGORICALLY EXEMPT	0
1370	8807-RW-28	999	8807-RW-28	2028	MNDOT	DISTRICTWIDE SETASIDE - RIGHT OF WAY - 2028	0.0	ROW PURCHASE	SF	1,000,000	-	-	-	1,000,000	-	-	CATEGORICALLY EXEMPT	0
1371	8807-RX-28	999	8807-RX-28	2028	MNDOT	DISTRICTWIDE SETASIDE - BRIDGE AND ROAD CONSTRUCTION (BARC) - 2028	0.0	BARC	SF	4,400,000	-	-	-	4,400,000	-	-	CATEGORICALLY EXEMPT	0
1372	8807-SA-28	999	8807-SA-28	2028	MNDOT	DISTRICTWIDE SETASIDE - SUPPLEMENTAL AGREEMENTS AND COST OVERRUNS - 2028	0.0	SUPP AGREE & COST OVERRUNS	SF	3,000,000	-	-	-	3,000,000	-	-	CATEGORICALLY EXEMPT	0
1373	8807-SHS-28	999	8807-SHS-28	2028	MNDOT	DISTRICTWIDE SETASIDE - STATE HSIP - 2028	0.0	PAVE MARKINGS	HSIP	1,333,333	1,200,000	-	-	133,333	-	-	CATEGORICALLY EXEMPT	0
1374	8807-SS-28	999	8807-SS-28	2028	MNDOT	DISTRICTWIDE SETASIDE - SYSTEM SUPPORT - 2028	0.0	MISC AGREE	SF	900,000	-	-	-	900,000	-	-	CATEGORICALLY EXEMPT	0

Areawide Transportation Partnership (ATP) Boundaries



DISTRICT 8

Kelly Brunkhorst
District Engineer

Kelly.Brunkhorst@state.mn.us

(320) 231-5499

2505 Transportation Road
Willmar, Minnesota 56201
General Information: (320) 231-5195
(800) 657-3792

2025-2028 MINNESOTA STATE TRANSPORTATION IMPROVEMENT PROGRAM (STIP)
(SORTED BY DISTRICT, YEAR, TRANSIT SP, RAIL SP, LOCAL STIP SP, MNDOT STIP SP, SETASIDE SP)

DISTRICT 8

SFY	STIP TOTAL	FHWA	AC	FTA	TH	BOND	OTHER
2025	108,896,605	63,264,552	4,917,357	-	28,292,800	-	14,071,253
2026	73,750,590	36,960,954	11,526,357	-	25,740,000	-	6,169,668
2027	98,836,158	23,334,532	15,102,144	-	26,070,000	29,700,000	8,167,880
2028	54,418,083	18,621,466	5,279,513	-	18,740,000	-	1,954,473

DISTRICT: 8

SEQ#	CHIMES PROJECT NUMBER	ROUTE SYSTEM	STIP PROJECT NUMBER (SP)	YEAR	AGENCY	TECHNICAL PROJECT DESCRIPTION	MILE	WORK TYPE	FUND TYPE	STIP TOTAL	FHWA	AC	FTA	TH	BOND	OTHER	PROJECT SELECTION CATEGORY	PROJECT SELECTION SCORE
1375	42-00131	CSAH 5	42-00131	2025	MNDOT	RCPE RR, REPLACE EXISTING SIGNAL SYSTEM AT CSAH 5, 210TH AVE, BALATON, LYON COUNTY.	0.0	R.R X-ING IMPROVEMENTS	RRS	275,000	275,000	-	-	-	-	-	RAILWAY-HIGHWAY CROSSINGS PROGRAM	12
1376	87-00110	CSAH 38	87-00110	2025	MNDOT	BNSF RR, REPLACE EXISTING SIGNAL SYSTEM AT CSAH 38, 2ND ST N, HANLEY FALLS, YELLOW MEDICINE COUNTY	0.0	R.R X-ING IMPROVEMENTS	RRS	400,000	200,000	-	-	-	-	200,000	RAILWAY-HIGHWAY CROSSINGS PROGRAM	12
1377	3409-23	MN 40	3409-23TED	2025	MNDOT	**TED** MN 40, 600' E. OF BRIDGE 34032 TO 1,600' W. OF 30TH STREET SW (WILLMAR), CONSTRUCT LEFT AND RIGHT TURN LANES	0.5	TURN LANES	TED	900,000	-	-	-	900,000	-	-	TRANSPORTATION ECONOMIC DEVELOPMENT PROGRAM	62
1378	8808-SHL-25	LOCAL STREETS	8808-SHL-25	2025	LOCAL	DISTRICTWIDE LOCAL SETASIDES - HSIP - 2025	0.0	OTHER	HSIP	575,017	517,515	-	-	-	-	57,502	N/A (I.E. NON-MNDOT SELECTION OR NON-TH PROJECT)	0
1379	012-090-007	PED/BIKE TRL	012-090-007	2025	CHIPPEWA COUNTY	CITY OF GRANITE FALLS, CONSTRUCT TRAIL (PHASE II)	0.0	NEW TRAIL	STBGP-TA	237,300	193,210	-	-	-	-	44,090	N/A (I.E. NON-MNDOT SELECTION OR NON-TH PROJECT)	0
1380	012-596-001	CSAH 15	012-596-001	2025	CHIPPEWA COUNTY	**AC** CSAH 15/24TH STREET/MN 7 INTERSECTION, INSTALL A PEDESTRIAN CROSSING IMPROVEMENT (AC PROJECT, PAYBACK IN FY 2026 & 2027)	0.0	WARNING FLASHERS	STBGP-TA	242,427	140,237	307,573	-	-	-	102,190	N/A (I.E. NON-MNDOT SELECTION OR NON-TH PROJECT)	0
1381	034-070-015	COUNTYWIDE	034-070-015	2025	KANDIYOHI COUNTY	COUNTYWIDE, 6" GROUND IN WET REFLECTIVE STRIPING	0.0	STRIPING	HSIP	159,004	143,104	-	-	-	-	15,900	N/A (I.E. NON-MNDOT SELECTION OR NON-TH PROJECT)	0
1382	034-070-018	COUNTYWIDE	034-070-018	2025	KANDIYOHI COUNTY	COUNTYWIDE, LED STOP SIGNS AND TRANSVERSE RUMBLE STRIPS AT VARIOUS LOCATIONS	0.0	STRIPING	HSIP	85,250	76,725	-	-	-	-	8,525	N/A (I.E. NON-MNDOT SELECTION OR NON-TH PROJECT)	0
1383	034-090-006	CR 95	034-090-006	2025	KANDIYOHI COUNTY	CR 95 (AROUND GREEN LAKE IN SPICER), GREEN LAKE TRAIL RECONSTRUCTION	0.0	IMPROVE EXISTING TRAIL	STBGP-TA	573,600	106,575	-	-	-	-	467,025	N/A (I.E. NON-MNDOT SELECTION OR NON-TH PROJECT)	0
1384	037-631-013	CSAH 31	037-631-013	2025	LAC QUI PARLE COUNTY	**PROTECT** CSAH 31, 0.9MILES S. OF CSAH 20 TO 1.0 MILES S. OF CSAH 20 & 13 MILES E. OF MADISON, RIVER BANK STABILIZATION	0.0	ERO REP	PROTECT	680,000	544,000	-	-	-	-	136,000	N/A (I.E. NON-MNDOT SELECTION OR NON-TH PROJECT)	0
1385	042-070-015	COUNTYWIDE	042-070-015	2025	LYON COUNTY	COUNTYWIDE, 6" ENHANCED EPOXY EDGLINE STRIPING	0.0	STRIPING	HSIP	430,895	387,806	-	-	-	-	43,089	N/A (I.E. NON-MNDOT SELECTION OR NON-TH PROJECT)	0
1386	047-603-013	CSAH 3	047-603-013	2025	MEEKER COUNTY	**AC** CSAH 3, WEST COUNTY LINE TO MN 22, RECLAIM & PAVE (AC PROJECT, PAYBACK IN FY 2026)	10.7	BIT RECLAM	STBGP	2,794,688	1,974,688	1,305,312	-	-	-	820,000	N/A (I.E. NON-MNDOT SELECTION OR NON-TH PROJECT)	0
1387	047-634-012	CSAH 34	047-634-012	2025	MEEKER COUNTY	**LONSY** CSAH 34, REPLACE BRIDGE 7230 4 MILES N. OF LITCHFIELD	0.0	BR RPLC	STBGP	1,150,000	400,000	-	-	-	-	750,000	N/A (I.E. NON-MNDOT SELECTION OR NON-TH PROJECT)	0

2025-2028 MINNESOTA STATE TRANSPORTATION IMPROVEMENT PROGRAM (STIP)
(SORTED BY DISTRICT, YEAR, TRANSIT SP, RAIL SP, LOCAL STIP SP, MNDOT STIP SP, SETASIDE SP)

DISTRICT 8

SFY	STIP TOTAL	FHWA	AC	FTA	TH	BOND	OTHER
2025	108,896,605	63,264,552	4,917,357	-	28,292,800	-	14,071,253
2026	73,750,590	36,960,954	11,526,357	-	25,740,000	-	6,169,668
2027	98,836,158	23,334,532	15,102,144	-	26,070,000	29,700,000	8,167,880
2028	54,418,083	18,621,466	5,279,513	-	18,740,000	-	1,954,473

DISTRICT: 8

SEQ#	CHIMES PROJECT NUMBER	ROUTE SYSTEM	STIP PROJECT NUMBER (SP)	YEAR	AGENCY	TECHNICAL PROJECT DESCRIPTION	MILE	WORK TYPE	FUND TYPE	STIP TOTAL	FHWA	AC	FTA	TH	BOND	OTHER	PROJECT SELECTION CATEGORY	PROJECT SELECTION SCORE
1388	059-618-040	CSAH 18	059-618-040	2025	PIPESTONE COUNTY	CSAH 18, CSAH 1 TO CSAH 8, BITUMINOUS OVERLAY	14.8	BIT OVLY	STBGP	3,142,269	2,513,815	-	-	-	-	628,454	N/A (I.E. NON-MNDOT SELECTION OR NON-TH PROJECT)	0
1389	064-620-011	CSAH 20	064-620-011	2025	REDWOOD COUNTY	**PROTECT**: CSAH 20, WALNUT GROVE TO TRACY, REPLACE CULVERTS		CULVERT RPLC	PROTECT	580,000	464,000	-	-	-	-	116,000	N/A (I.E. NON-MNDOT SELECTION OR NON-TH PROJECT)	0
1390	065-070-013	COUNTYWIDE	065-070-013	2025	RENVILLE COUNTY	COUNTYWIDE, 6" GROUND IN WET REFLECTIVE EDGELINE STRIPING IN RENVILLE COUNTY	0.0	STRIPING	HSIP	416,500	374,850	-	-	-	-	41,650	N/A (I.E. NON-MNDOT SELECTION OR NON-TH PROJECT)	0
1391	065-615-013	CSAH 15	065-615-013	2025	RENVILLE COUNTY	CSAH 15 (145TH STREET), 0.5 MILES WEST OF RENVILLE CSAH 21, REPLACE BRIDGE 65J92 (OVER MIDDLE CREEK)	0.3	BR RPLC	BROS	400,000	320,000	-	-	-	-	80,000	N/A (I.E. NON-MNDOT SELECTION OR NON-TH PROJECT)	0
1392	065-622-009	CSAH 22	065-622-009	2025	RENVILLE COUNTY	**BFP**: CSAH 22, REPLACE BRIDGE 94005 OVER BUFFALO CREEK, 0.3 MILES S. OF 850TH AVENUE	0.0	BR RPLC	BFP	800,000	800,000	-	-	-	-	-	N/A (I.E. NON-MNDOT SELECTION OR NON-TH PROJECT)	0
1393	065-622-010	CSAH 22	065-622-010	2025	RENVILLE COUNTY	**BFP**: CSAH 22, REPLACE BRIDGE 94072 OVER JUDICIAL DITCH 15, 0.45 MILES N. OF US 212	0.0	BR RPLC	BFP	800,000	800,000	-	-	-	-	-	N/A (I.E. NON-MNDOT SELECTION OR NON-TH PROJECT)	0
1394	139-090-006	PED/BIKE TRL	139-090-006	2025	MARSHALL	IN MARSHALL, C STREET TO US 59, CONSTRUCT TRAIL BY MIDDLE SCHOOL AND THE NEW ELEMENTARY SCHOOL	0.0	NEW TRAIL	STBGP-TA	490,700	399,528	-	-	-	-	91,172	N/A (I.E. NON-MNDOT SELECTION OR NON-TH PROJECT)	0
1395	4204-40	MN 19	139-010-016	2025	MNDOT	**RAISE**: MN 19, 0.1 MI. TO 0.2 MI E OF CHANNEL PARKWAY, BIKE LANE STRIPING & 0.2 MI. E OF CHANNEL PARKWAY TO 0.03 MILES E. OF BRUCE STREET, RECONSTRUCT (ASSOCIATED TO SP'S 139-010-016, 139-107-009, 139-111-007, 139-115-005, & 139-122-007) (MARSHALL)	1.5	MAJ CONST- CONC	STBGP	1,389,371	1,111,497	-	-	-	-	277,874	URBAN PAVEMENT	84
1396	4204-40	MN 19	139-010-016CRP	2025	MNDOT	**RAISE**CRP**: MN 19, 0.1 MI. TO 0.2 MI E OF CHANNEL PARKWAY, BIKE LANE STRIPING & 0.2 MI. E OF CHANNEL PARKWAY TO 0.03 MILES E. OF BRUCE STREET, RECONSTRUCT (ASSOCIATED TO SP'S 139-010-016, 139-107-009, 139-111-007, 139-115-005, & 139-122-007) (MARSHALL)	1.5	MAJ CONST- CONC	CRP	244,260	244,260	-	-	-	-	-	URBAN PAVEMENT	84
1397	4204-40	MN 19	139-010-016RAISE	2025	MNDOT	**RAISE**: MN 19, 0.1 MI. TO 0.2 MI E OF CHANNEL PARKWAY, BIKE LANE STRIPING & 0.2 MI. E OF CHANNEL PARKWAY TO 0.03 MILES E. OF BRUCE STREET, RECONSTRUCT (ASSOCIATED TO SP'S 139-010-016, 139-107-009, 139-111-007, 139-115-005, & 139-122-007) (MARSHALL)	1.5	MAJ CONST- CONC	FFM	1,448,234	1,345,234	-	-	-	-	103,000	URBAN PAVEMENT	84
1398	4204-40	MN 19	139-010-016SGF	2025	MNDOT	**RAISE**: MN 19, 0.1 MI. TO 0.2 MI E OF CHANNEL PARKWAY, BIKE LANE STRIPING & 0.2 MI. E OF CHANNEL PARKWAY TO 0.03 MILES E. OF BRUCE STREET, RECONSTRUCT (ASSOCIATED TO SP'S 139-010-016, 139-107-009, 139-111-007, 139-115-005, & 139-122-007) (MARSHALL)	1.5	MAJ CONST- CONC	SGF	55,740	-	-	-	-	-	55,740	URBAN PAVEMENT	84
1399	3405-95	MN 23	3405-95	2025	MNDOT	**SPF**: MN 23, JCT MN 23 AND CSAH 1 (NE OF RAYMOND), CONSTRUCT LEFT TURN LANE (TIED TO SP 3411-94) (NHFP PROJECT NEEDS TO GO BEFORE FREIGHT PLAN IS APPROVED, SO USING NHFP FUNDS)	0.4	TURN LANES	NHFP (F)	1,300,000	1,058,460	-	-	241,540	-	-	HIGHWAY FREIGHT PROGRAM	404

2025-2028 MINNESOTA STATE TRANSPORTATION IMPROVEMENT PROGRAM (STIP)
(SORTED BY DISTRICT, YEAR, TRANSIT SP, RAIL SP, LOCAL STIP SP, MNDOT STIP SP, SETASIDE SP)

DISTRICT 8

SFY	STIP TOTAL	FHWA	AC	FTA	TH	BOND	OTHER
2025	108,896,605	63,264,552	4,917,357	-	28,292,800	-	14,071,253
2026	73,750,590	36,960,954	11,526,357	-	25,740,000	-	6,169,668
2027	98,836,158	23,334,532	15,102,144	-	26,070,000	29,700,000	8,167,880
2028	54,418,083	18,621,466	5,279,513	-	18,740,000	-	1,954,473

DISTRICT: 8

SEQ#	CHIMES PROJECT NUMBER	ROUTE SYSTEM	STIP PROJECT NUMBER (SP)	YEAR	AGENCY	TECHNICAL PROJECT DESCRIPTION	MILE	WORK TYPE	FUND TYPE	STIP TOTAL	FHWA	AC	FTA	TH	BOND	OTHER	PROJECT SELECTION CATEGORY	PROJECT SELECTION SCORE
1400	3405-95	MN 23	3405-95CRP	2025	MNDOT	**CRP**: MN 23, JCT MN 23 AND CSAH 1 (NE OF RAYMOND), CONSTRUCT LEFT TURN LANE (TIED TO SP 3411-94) (NHFP PROJECT NEEDS TO GO BEFORE FREIGHT PLAN IS APPROVED, SO USING NHFP FUNDS)	0.4	TURN LANES	CRP	200,000	162,840	-	-	37,160	-	-	HIGHWAY FREIGHT PROGRAM	404
1401	3408-96	MN 23	3408-96	2025	MNDOT	MN 23, (WB LANES) CSAH 6 TO 1.1 MILES S OF MN 55 (PAYNESVILLE), INSTALL SNOW FENCE (FUNDED FROM GENERAL FUND DOLLARS)	3.3	LIVING SNOW FENCE	SGF	1,500,000	-	-	-	-	-	1,500,000	CATEGORICALLY EXEMPT	0
1402	3409-23	MN 40	3409-23	2025	MNDOT	MN 40, 600' E. OF BRIDGE 34032 TO 1,600' W. OF 30TH STREET SW (WILLMAR), CONSTRUCT LEFT AND RIGHT TURN LANES	0.5	TURN LANES	SF	220,000	-	-	-	220,000	-	-	TRANSPORTATION ECONOMIC DEVELOPMENT PROGRAM	62
1403	3411-94	US 71	3411-94	2025	MNDOT	US 71, JCT US 71 & KANDIYOHI CSAH 3, LEFT TURN LANE (TIED TO SP 3405-95)	0.5	TURN LANES	HSIP	1,300,000	1,170,000	-	-	130,000	-	-	HSIP - GREATER MN	52
1404	3412-76	MN 23, US 71	3412-76	2025	MNDOT	US 71 SOUTHBOUND - S. JCT MN 23 TO N BUS. 71 & MN 23 - 0.25 MILES W. OF CSAH 5 TO W. JCT US 71, UNBONDED CONCRETE OVERLAY	0.0	CONC OVLY	NHPP	22,000,000	17,912,400	-	-	4,087,600	-	-	NHS PAVEMENT	83
1405	4203-58	MN 23	4203-58	2025	MNDOT	**BFP**: MN 23, 4.3 & 6.1 MILES N OF MN 19, SCARIFY & OVERLAY BRIDGES 42006 & 42007	0.6	BR DECK RPLC	BFP	1,700,000	1,384,140	-	-	315,860	-	-	NHS BRIDGE	80
1406	4204-40	MN 19	4204-40	2025	MNDOT	**RAISE**: MN 19, 0.1 MI. TO 0.2 MI E OF CHANNEL PARKWAY, BIKE LANE STRIPING & 0.2 MI. E OF CHANNEL PARKWAY TO 0.03 MILES E. OF BRUCE STREET, RECONSTRUCT (ASSOCIATED TO SP'S 139-010-016, 139-107-009, 139-111-007, 139-115-005, & 139-122-007) (MARSHALL)	1.5	MAJ CONST- CONC	NHPP	8,077,163	2,400,000	-	-	-	-	5,677,163	URBAN PAVEMENT	84
1407	4204-40	MN 19	4204-40RAISE	2025	MNDOT	**RAISE**: MN 19, 0.1 MI. TO 0.2 MI E OF CHANNEL PARKWAY, BIKE LANE STRIPING & 0.2 MI. E OF CHANNEL PARKWAY TO 0.03 MILES E. OF BRUCE STREET, RECONSTRUCT (ASSOCIATED TO SP'S 139-010-016, 139-107-009, 139-111-007, 139-115-005, & 139-122-007) (MARSHALL)	1.5	MAJ CONST- CONC	FFM	14,047,703	14,047,703	-	-	-	-	-	URBAN PAVEMENT	84
1408	4204-40	MN 19	4204-40SGF	2025	MNDOT	**RAISE**: MN 19, 0.1 MI. TO 0.2 MI E OF CHANNEL PARKWAY, BIKE LANE STRIPING & 0.2 MI. E OF CHANNEL PARKWAY TO 0.03 MILES E. OF BRUCE STREET, RECONSTRUCT (ASSOCIATED TO SP'S 139-010-016, 139-107-009, 139-111-007, 139-115-005, & 139-122-007) (MARSHALL)	1.5	MAJ CONST- CONC	SGF	2,847,529	-	-	-	-	-	2,847,529	URBAN PAVEMENT	84
1409	4310-100	US 212	4310-100	2025	MNDOT	**BFP**: US 212, 1 MILE W. OF CR 9 (PLATO), INSTALL X-OVERS FOR REPLACING SPAN ON BRIDGES 43005 & 43008	0.0	BR RPLC	NHPP	290,000	236,118	-	-	53,882	-	-	NHS BRIDGE	20
1410	4705-46	US 12	4705-46	2025	MNDOT	**ELLE**: US 12, HOLCOMBE AVE. (LITCHFIELD) TO 0.2 MILES E. OF CSAH 14 (DARWIN), MEDIUM MILL & OVERLAY, MICRO MILL & UTBWC (R.P. 102+00.360 TO R.P. 106+00.996)	6.1	MILL & BIT OVLY	NHPP	2,843,733	2,315,001	-	-	528,282	-	450	NHS PAVEMENT	88
1411	4705-49	US 12	4705-49	2025	MNDOT	**ELLE**AC**: US 12, 0.1 MI. E. OF CSAH 14 (DARWIN) TO 0.1 MI. E. OF PITTMAN AVE. (COKATO), MAJOR CPR & DIAMOND GRINDING, PAVE REST AREA PARKING LOT, & ADA (TIED TO SP 4705-46) (AC PROJECT, PAYBACK IN FY 2026)	10.3	CONC PAVE REP	NHPP	5,753,947	4,175,941	2,704,472	-	1,570,106	-	7,900	NHS PAVEMENT	75
1412	5902-25	MN 23	5902-25AC	2025	MNDOT	**AC**: MN 23, US 75 (PIPESTONE) TO 1.8 MILES N. OF MN 91, MEDIUM MILL & OVERLAY & REPLACE SUPERSTRUCTURE OF BRIDGE 59002 & REPLACE END POSTS/APPROACH PANELS FOR BRIDGE 42005 (TIED TO SP 4206-23) (AC PROJECT, PAYBACK 1 OF 1)	30.6	MILL & BIT OVLY	NHPP	1,500,000	-	-	-	-	-	-	NHS PAVEMENT	79
1413	8706-89	MN 67	8706-89AC	2025	MNDOT	**AC**: MN 67, US 59 TO 6TH STREET IN CLARKFIELD, RECONSTRUCT (AC PROJECT, PAYBACK 1 OF 1)	0.6	NEW PAVE - BIT	STBGP	1,768,000	-	-	-	-	-	-	URBAN PAVEMENT	65
1414	8707-102	MN 67	8707-102	2025	MNDOT	**SECT164**: MN 67, INSTALL LIGHTING AT TWO INTERSECTIONS (CSAH 6 & CSAH 21)	0.2	LIGHTING	HSIP	90,000	81,000	-	-	9,000	-	-	HSIP - GREATER MN	18
1415	8828-139	999	8828-139	2025	MNDOT	**PROTECT**AC**: DISTRICTWIDE CULVERT REPAIRS (AC PROJECT, PAYBACK IN FY 2026)	0.0	CULVERT REHAB	PROTECT	1,025,000	700,000	600,000	-	325,000	-	-	CATEGORICALLY EXEMPT	0
1416	8828-139	999	8828-139P	2025	MNDOT	**PROTECT**AC**: DISTRICTWIDE CULVERT REPAIRS (AC PROJECT, PAYBACK IN FY 2026)	0.0	CULVERT REHAB	STBGP	2,575,000	2,096,565	-	-	478,435	-	-	CATEGORICALLY EXEMPT	0
1417	8828-236	999	8828-236	2025	MNDOT	DISTRICTWIDE BRIDGE PREVENTIVE MAINTENANCE	0.0	BR REP	STBGP	200,000	162,840	-	-	37,160	-	-	CATEGORICALLY EXEMPT	0

2025-2028 MINNESOTA STATE TRANSPORTATION IMPROVEMENT PROGRAM (STIP)
(SORTED BY DISTRICT, YEAR, TRANSIT SP, RAIL SP, LOCAL STIP SP, MNDOT STIP SP, SETASIDE SP)

DISTRICT 8

SFY	STIP TOTAL	FHWA	AC	FTA	TH	BOND	OTHER
2025	108,896,605	63,264,552	4,917,357	-	28,292,800	-	14,071,253
2026	73,750,590	36,960,954	11,526,357	-	25,740,000	-	6,169,668
2027	98,836,158	23,334,532	15,102,144	-	26,070,000	29,700,000	8,167,880
2028	54,418,083	18,621,466	5,279,513	-	18,740,000	-	1,954,473

DISTRICT: 8

SEQ#	CHIMES PROJECT NUMBER	ROUTE SYSTEM	STIP PROJECT NUMBER (SP)	YEAR	AGENCY	TECHNICAL PROJECT DESCRIPTION	MILE	WORK TYPE	FUND TYPE	STIP TOTAL	FHWA	AC	FTA	TH	BOND	OTHER	PROJECT SELECTION CATEGORY	PROJECT SELECTION SCORE
1418	8828-280	999	8828-280	2025	MNDOT	**SECT164** : CENTERLINE RUMBLE STRIPS ON CONCRETE ROADWAYS	0.0	STRIPING	HSIP	1,900,000	1,710,000	-	-	190,000	-	-	CATEGORICALLY EXEMPT	0
1419	8828-283	999	8828-283	2025	MNDOT	**IDIQ** : DISTRICTWIDE STRIPING (CONTRACT MINIMUM \$270,000, MAXIMUM \$2,200,000. EXPIRATION DATE IS 12/1/2026)	0.0	STRIPING	SF	280,000	-	-	-	280,000	-	-	URBAN PAVEMENT	65
1420	8828-285	999	8828-285	2025	MNDOT	DISTRICTWIDE INSTALL CHEVRON SIGNS	0.0	SIGNING	HSIP	355,000	319,500	-	-	35,500	-	-	CATEGORICALLY EXEMPT	0
1421	8808-AM-25	999	8808-AM-25	2025	MNDOT	DISTRICTWIDE SETASIDE - MUNICIPAL AGREEMENTS - 2025	0.0	COOP CONST AGREE	SF	300,000	-	-	-	300,000	-	-	CATEGORICALLY EXEMPT	0
1422	8808-CA-25	999	8808-CA-25	2025	MNDOT	DISTRICTWIDE SETASIDE - EXTERNAL CONSULTANTS - 2025	0.0	MISC AGREE	SF	4,550,000	-	-	-	4,550,000	-	-	CATEGORICALLY EXEMPT	0
1423	8808-LP-25	999	8808-LP-25	2025	MNDOT	DISTRICTWIDE SETASIDES - LANDSCAPE PARTNERSHIP - 2025	0.0	LANDSCAPING	SF	40,000	-	-	-	40,000	-	-	CATEGORICALLY EXEMPT	0
1424	8808-LPP-25	999	8808-LPP-25	2025	MNDOT	DISTRICTWIDE SETASIDES - LOCAL PARTNERSHIP PROGRAM - 2025	0.0	COOP CONST AGREE	SF	500,000	-	-	-	500,000	-	-	CATEGORICALLY EXEMPT	0
1425	8808-PD-25	999	8808-PD-25	2025	MNDOT	DISTRICTWIDE SETASIDES - INTERNAL PROGRAM DELIVERY - 2025	0.0	MISC AGREE	SF	2,100,000	-	-	-	2,100,000	-	-	CATEGORICALLY EXEMPT	0
1426	8808-PM-25	999	8808-PM-25	2025	MNDOT	DISTRICTWIDE SETASIDES - PREVENTIVE MAINTENANCE - 2025	0.0	BIT SEAL COAT	SF	1,173,275	-	-	-	1,173,275	-	-	CATEGORICALLY EXEMPT	0
1427	8808-RW-25	999	8808-RW-25	2025	MNDOT	DISTRICTWIDE SETASIDES - RIGHT OF WAY - 2025	0.0	ROW PURCHASE	SF	500,000	-	-	-	500,000	-	-	CATEGORICALLY EXEMPT	0
1428	8808-RX-25	999	8808-RX-25	2025	MNDOT	DISTRICTWIDE SETASIDE - BRIDGE AND ROAD CONSTRUCTION (BARC) - 2025	0.0	BARC	SF	2,040,000	-	-	-	2,040,000	-	-	CATEGORICALLY EXEMPT	0
1429	8808-SA-25	999	8808-SA-25	2025	MNDOT	DISTRICTWIDE SETASIDE - SUPPLEMENTAL AGREEMENTS AND COST OVERRUNS - 2025	0.0	SUPP AGREE & COST OVERRUNS	SF	4,000,000	-	-	-	4,000,000	-	-	CATEGORICALLY EXEMPT	0
1430	8808-SS-25	999	8808-SS-25	2025	MNDOT	DISTRICTWIDE SETASIDE - SYSTEM SUPPORT - 2025	0.0	MISC AGREE	SF	3,650,000	-	-	-	3,650,000	-	-	CATEGORICALLY EXEMPT	0
1431	12-00117	CSAH 16	12-00117	2026	MNDOT	TCWR RR, REPLACE EXISTING SIGNAL SYSTEM AT CSAH 16, MONTEVIDEO, CHIPPEWA COUNTY	0.0	R.R X-ING IMPROVEMENTS	RRS	275,000	275,000	-	-	-	-	-	RAILWAY-HIGHWAY CROSSINGS PROGRAM	5
1432	43-00123	CSAH 111	43-00123	2026	MNDOT	TCWR RR, REPLACE EXISTING SIGNAL SYSTEM AT CSAH 111, PRIOR ST, STEWART, MCLEOD COUNTY	0.0	R.R X-ING IMPROVEMENTS	RRS	275,000	275,000	-	-	-	-	-	RAILWAY-HIGHWAY CROSSINGS PROGRAM	12
1433	47-00120	RR	47-00120	2026	MNDOT	BNSF RR, INSTALL FLASHING LIGHTS AND GATES AT T184, 237TH ST, DASSEL TWP, MEEKER COUNTY	0.0	R.R X-ING IMPROVEMENTS	RRS	400,000	400,000	-	-	-	-	-	RAILWAY-HIGHWAY CROSSINGS PROGRAM	13
1434	59-00115	RR	59-00115	2026	MNDOT	BNSF RR, INSTALL GATES AND FLASHING LIGHTS AT M2, WASHINGTON AVE, HOLLAND, PIPESTONE COUNTY	0.0	R.R X-ING IMPROVEMENTS	RRS	400,000	400,000	-	-	-	-	-	RAILWAY-HIGHWAY CROSSINGS PROGRAM	14
1435	87-00111	CSAH 18	87-00111	2026	MNDOT	BNSF RR, REPLACE EXISTING SIGNAL SYSTEM AT CSAH 18, SOUTH ST, HANLEY FALLS, YELLOW MEDICINE COUNTY	0.0	R.R X-ING IMPROVEMENTS	RRS	400,000	200,000	-	-	-	-	200,000	RAILWAY-HIGHWAY CROSSINGS PROGRAM	14
1436	1209-93	MN 40	1209-93	2026	MNDOT	TCWR RR, REPLACE EXISTING SIGNAL SYSTEM AT MN 40, LAC QUI PARLE AVENUE, MILAN, CHIPPEWA COUNTY	0.0	R.R X-ING IMPROVEMENTS	RRS	310,000	10,000	-	-	300,000	-	-	RAILWAY-HIGHWAY CROSSINGS PROGRAM	9
1437	8808-CRPL-26	LOCAL STREETS	8808-CRPL-26	2026	LOCAL	**CRP** : DISTRICTWIDE SETASIDES - LOCAL CRP - 2026	0.0	MISC AGREE	CRP	921,150	750,000	-	-	-	-	171,150	N/A (I.E. NON-MNDOT SELECTION OR NON-TH PROJECT)	0
1438	8808-PROL-26	LOCAL STREETS	8808-PROL-26	2026	LOCAL	**PROTECT** : DISTRICTWIDE SETASIDES - LOCAL PROTECT - 2026	0.0	MISC AGREE	PROTECT	500,000	400,000	-	-	-	-	100,000	N/A (I.E. NON-MNDOT SELECTION OR NON-TH PROJECT)	0
1439	8808-SHL-26	LOCAL STREETS	8808-SHL-26	2026	LOCAL	DISTRICTWIDE LOCAL SETASIDES - HSIP - 2026	0.0	OTHER	HSIP	402,419	362,177	-	-	-	-	40,242	N/A (I.E. NON-MNDOT SELECTION OR NON-TH PROJECT)	0

2025-2028 MINNESOTA STATE TRANSPORTATION IMPROVEMENT PROGRAM (STIP)
(SORTED BY DISTRICT, YEAR, TRANSIT SP, RAIL SP, LOCAL STIP SP, MNDOT STIP SP, SETASIDE SP)

DISTRICT 8

SFY	STIP TOTAL	FHWA	AC	FTA	TH	BOND	OTHER
2025	108,896,605	63,264,552	4,917,357	-	28,292,800	-	14,071,253
2026	73,750,590	36,960,954	11,526,357	-	25,740,000	-	6,169,668
2027	98,836,158	23,334,532	15,102,144	-	26,070,000	29,700,000	8,167,880
2028	54,418,083	18,621,466	5,279,513	-	18,740,000	-	1,954,473

DISTRICT: 8

SEQ#	CHIMES PROJECT NUMBER	ROUTE SYSTEM	STIP PROJECT NUMBER (SP)	YEAR	AGENCY	TECHNICAL PROJECT DESCRIPTION	MILE	WORK TYPE	FUND TYPE	STIP TOTAL	FHWA	AC	FTA	TH	BOND	OTHER	PROJECT SELECTION CATEGORY	PROJECT SELECTION SCORE
1440	012-070-009	COUNTYWI DE	012-070-009	2026	CHIPPEWA COUNTY	COUNTYWIDE, 6" LATEX EDGELINES ON VARIOUS ROADS IN CHIPPEWA COUNTY	0.0	STRIPING	HSIP	150,000	135,000	-	-	-	-	15,000	N/A (I.E. NON- MNDOT SELECTION OR NON-TH PROJECT)	0
1441	012-596-001	CSAH 15, 24th ST, MN 7	012-596-001AC1	2026	CHIPPEWA COUNTY	**AC**:. CSAH 15/24TH STREET/MN 7 INTERSECTION, INSTALL A PEDESTRIAN CROSSING IMPROVEMENT (AC PROJECT, PAYBACK 1 OF 2)	0.0	WARNING FLASHERS	STBGP-TA	270,184	-	-	-	-	-	-	N/A (I.E. NON- MNDOT SELECTION OR NON-TH PROJECT)	0
1442	012-613-030	CSAH 13	012-613-030	2026	CHIPPEWA COUNTY	**AC**:. CSAH 13 FROM MN 29 TO CSAH 2, PAVEMENT REHABILITATION (SURFACING AND SHOULDERING) (AC PROJECT, PAYBACK IN FY 2027)	16.9	CONC PAVE REHAB	STBGP	2,799,627	2,046,366	966,679	-	-	-	753,261	N/A (I.E. NON- MNDOT SELECTION OR NON-TH PROJECT)	0
1443	034-070-016	COUNTYWI DE	034-070-016	2026	KANDIYOHI COUNTY	COUNTYWIDE, 6" GROUND IN WET REFLECTIVE STRIPING	0.0	STRIPING	HSIP	224,981	202,483	-	-	-	-	22,498	N/A (I.E. NON- MNDOT SELECTION OR NON-TH PROJECT)	0
1444	037-603-011	CSAH 23, CSAH 3, CSAH 30, CSAH 36, CSAH 44	037-603-011	2026	LAC QUI PARLE COUNTY	CSAH 3 FROM CSAH 36 TO 1 MILE S OF CSAH 30, CSAH 23 FROM CSAH 10 TO CSAH 2, CSAH 30 FROM W COUNTY LINE TO CSAH 7, CSAH 36 FROM CSAH 7 TO CSAH 3, AND CSAH 44 FROM W COUNTY LINE TO CSAH 7; BITUMINOUS OVERLAY	12.8	BIT OVLY	STBGP	2,328,000	1,862,000	-	-	-	-	466,000	N/A (I.E. NON- MNDOT SELECTION OR NON-TH PROJECT)	0
1445	042-070-016	COUNTYWI DE	042-070-016	2026	LYON COUNTY	COUNTYWIDE, 6" DURABLE ENHANCED EDGELINES ON VARIOUS ROADS IN LYON COUNTY	0.0	STRIPING	HSIP	366,044	329,440	-	-	-	-	36,604	N/A (I.E. NON- MNDOT SELECTION OR NON-TH PROJECT)	0
1446	043-070-026	COUNTYWI DE	043-070-026	2026	MCLEOD COUNTY	COUNTYWIDE, 6" EDGELINES ON VARIOUS ROADS IN MCLEOD COUNTY	0.0	STRIPING	HSIP	58,889	53,000	-	-	-	-	5,889	N/A (I.E. NON- MNDOT SELECTION OR NON-TH PROJECT)	0
1447	043-618-008	CSAH 18	043-618-008	2026	MCLEOD COUNTY	**AC**:. CSAH 18, RENVILLE COUNTY LINE TO MN 15, BITUMINOUS MILLING, SHOULDER GRADING, BITUMINOUS PAVEMENT, & CONCRETE OVAERLAY (AC PROJECT, PAYBACK IN FY 2027)	6.0	CONC OVLY	STBGP	1,166,322	366,322	2,633,678	-	-	-	800,000	N/A (I.E. NON- MNDOT SELECTION OR NON-TH PROJECT)	0
1448	047-070-018	COUNTYWI DE	047-070-018	2026	MEEKER COUNTY	COUNTYWIDE, 6" EDGELINES ON VARIOUS ROADS IN MEEKER COUNTY	0.0	STRIPING	HSIP	131,000	117,900	-	-	-	-	13,100	N/A (I.E. NON- MNDOT SELECTION OR NON-TH PROJECT)	0
1449	047-603-013	CSAH 3	047-603-013AC	2026	MEEKER COUNTY	**AC**:. CSAH 3, WEST COUNTY LINE TO MN 22, RECLAIM & PAVE (AC PROJECT, PAYBACK 1 OF 1)	10.7	BIT RECLAM	STBGP	1,305,312	-	-	-	-	-	-	N/A (I.E. NON- MNDOT SELECTION OR NON-TH PROJECT)	0
1450	064-617-032	CSAH 17	064-617-032	2026	REDWOOD COUNTY	**BFP**:. CSAH 17, REPLACE BRIDGE 89850 OVER MINNESOTA RIVER, 1.4 MILES N. OF CSAH 9	0.0	BR RPLC	BFP	2,825,250	2,825,250	-	-	-	-	-	N/A (I.E. NON- MNDOT SELECTION OR NON-TH PROJECT)	0
1451	065-611-050	CSAH 11	065-611-050	2026	RENVILLE COUNTY	**LONSYS**:. CSAH 11, REPLACE BRIDGE 65501, 5.5 MILES N OF SACRED HEART	0.0	BR RPLC	STBGP	1,489,740	400,000	-	-	-	-	1,089,740	N/A (I.E. NON- MNDOT SELECTION OR NON-TH PROJECT)	0
1452	135-100-003	MSAS 100	135-100-003	2026	LITCHFIELD	**AC**:. ON MSAS 100 FROM RIPLEY STREET TO 5TH STREET AND ON MSAS 105 FROM SWIFT AVENUE TO MILLER AVENUE; STREET AND UTILITY RECONSTRUCTION (GRADING, BASE, CURB AND GUTTER, BITUMINOUS SURFACING, AND UTILITIES) (AC PROJECT, PAYBACK IN FY 2027)	0.6	MAJ CONST- BIT	STBGP	1,764,000	620,000	276,000	-	-	-	1,144,000	N/A (I.E. NON- MNDOT SELECTION OR NON-TH PROJECT)	0

2025-2028 MINNESOTA STATE TRANSPORTATION IMPROVEMENT PROGRAM (STIP)
(SORTED BY DISTRICT, YEAR, TRANSIT SP, RAIL SP, LOCAL STIP SP, MNDOT STIP SP, SETASIDE SP)

DISTRICT 8

SFY	STIP TOTAL	FHWA	AC	FTA	TH	BOND	OTHER
2025	108,896,605	63,264,552	4,917,357	-	28,292,800	-	14,071,253
2026	73,750,590	36,960,954	11,526,357	-	25,740,000	-	6,169,668
2027	98,836,158	23,334,532	15,102,144	-	26,070,000	29,700,000	8,167,880
2028	54,418,083	18,621,466	5,279,513	-	18,740,000	-	1,954,473

DISTRICT: 8

SEQ#	CHIMES PROJECT NUMBER	ROUTE SYSTEM	STIP PROJECT NUMBER (SP)	YEAR	AGENCY	TECHNICAL PROJECT DESCRIPTION	MILE	WORK TYPE	FUND TYPE	STIP TOTAL	FHWA	AC	FTA	TH	BOND	OTHER	PROJECT SELECTION CATEGORY	PROJECT SELECTION SCORE
1453	139-090-007	PED/BIKE TRL	139-090-007	2026	MARSHALL	ALONG E LYON STREET FROM E MAIN STREET (US 59) TO JEWETT STREET IN MARSHALL, CONSTRUCT 10 FOOT WIDE MULTI USE TRAIL	0.0	NEW TRAIL	STBGP-TA	743,400	605,276	-	-	-	-	138,124	N/A (I.E. NON-MNDOT SELECTION OR NON-TH PROJECT)	0
1454	143-090-004	PED/BIKE TRL	143-090-004	2026	CHIPPewa COUNTY	ALONG ASHMORE AVENUE FROM MN 7 TO MN 29 IN MONTEVIDEO, RECONSTRUCT BITUMINOUS TRAIL	0.0	IMPROVE EXISTING TRAIL	STBGP-TA	398,600	324,540	-	-	-	-	74,060	N/A (I.E. NON-MNDOT SELECTION OR NON-TH PROJECT)	0
1455	1202-55	MN 7	1202-55	2026	MNDOT	MN 7, ALL WAY LED STOP CONTROL AT THE JCT OF MN 7/MN 23	0.3	SIGNING	HSIP	440,000	396,000	-	-	44,000	-	-	HSIP - GREATER MN	61
1456	1211-91	US 212	1211-91	2026	MNDOT	**BFP**: US 212, 0.1 MILES E. OF W. JCT MN 23, SCARIFY, OVERLAY, PAINT, & PANEL REPLACEMENT ON BRIDGE 12000 (GRANITE FALLS)	0.3	BR DECK OVLY	BFP	2,500,000	2,035,500	-	-	464,500	-	-	NHS BRIDGE	80
1457	3701-91	MN 40	3701-91	2026	MNDOT	**BFP**: MN 40, 3.5 MILES SOUTH. OF MN 119, REPLACE BRIDGE 6706	0.3	BR RPLC	BFP	1,200,000	977,040	-	-	222,960	-	-	NON-NHS BRIDGE	80
1458	4101-90	US 14	4101-90	2026	MNDOT	**BFP**: US 14, 1.8 & 3.2 MILES E. OF SOUTH DAKOTA/MINNESOTA STATE LINE, REPLACE BRIDGES 1686 (NEW BRIDGE 41X05) (STREAM X-ING) & 1470 (NEW BRIDGE 41X06) (STREAM X-ING)	0.6	BR RPLC	BFP	3,600,000	2,931,120	-	-	668,880	-	-	NHS BRIDGE	57
1459	4204-43	MN 19	4204-43	2026	MNDOT	MN 19, 0.2 MI. E OF CHANNEL PARKWAY TO 0.03 MILES E. OF BRUCE STREET, TREE PLANTING (MARSHALL)	1.8	LANDSCAPING	SF	300,000	-	-	-	300,000	-	-	CATEGORICALLY EXEMPT	0
1460	4209-27	US 59	4209-27	2026	MNDOT	**BFP**: US 59, 5.6 MILES N. OF MARSHALL, REPLACE BRIDGES 8886 (STREAM X-ING) & 8887 (DITCH X-ING)	0.0	BR RPLC	BFP	1,300,000	1,058,460	-	-	241,540	-	-	NON-NHS CULVERT	47
1461	4309-35	US 212	4309-35	2026	MNDOT	**CRP**: US 212, JCT OF US 212 & MN 15, CONSTRUCT ROUNDABOUT	0.4	ROUNDABOUT	STBGP	310,000	252,402	-	-	57,598	-	-	HIGHWAY FREIGHT PROGRAM	546
1462	4309-35	US 212	4309-35CRP	2026	MNDOT	**CRP**: US 212, JCT OF US 212 & MN 15, CONSTRUCT ROUNDABOUT	0.4	ROUNDABOUT	CRP	490,000	398,958	-	-	91,042	-	-	HIGHWAY FREIGHT PROGRAM	546
1463	4309-35	US 212	4309-35F	2026	MNDOT	**SPP**CRP**: US 212, JCT OF US 212 & MN 15, CONSTRUCT ROUNDABOUT	0.4	ROUNDABOUT	NHPP (F)	3,200,000	2,605,440	-	-	594,560	-	-	HIGHWAY FREIGHT PROGRAM	546
1464	4310-96	US 212	4310-96	2026	MNDOT	**SEC164**: US 212, MORNINGSIDE DRIVE (GLENCOE) TO MCLEOD/CARVER COUNTY LINE (ZEBRA AVENUE), INSTALL HIGH TENSION CABLE MEDIAN BARRIER (REGULAR HSIP & SECTION 164) (TIED TO SP 4310-98)	10.6	MED BARRIER	HSIP	2,160,000	1,944,000	-	-	216,000	-	-	HSIP - GREATER MN	78
1465	4310-98	US 212	4310-98	2026	MNDOT	**BFP**: US 212, 1 MILE W. OF CR 9 (PLATO), REPLACE SPAN ON BRIDGES 43005 & 43008 (TIED TO SP 4310-98)	0.6	BR DECK RPLC	BFP	7,700,000	6,269,340	-	-	1,430,660	-	-	NHS BRIDGE	20
1466	4705-49	US 12	4705-49AC	2026	MNDOT	**ELLE**AC**: US 12, 0.1 MI. E. OF CSAH 14 (DARWIN) TO 0.1 MI. E. OF PITTMAN AVE. (COKATO), MAJOR CPR & DIAMOND GRINDING, PAVE REST AREA PARKING LOT, & ADA (TIED TO SP 4705-46) (AC PROJECT, 1 OF 1)	10.3	CONC PAVE REP	NHPP	2,704,472	-	-	-	-	-	-	NHS PAVEMENT	75
1467	5905-29	US 75	5905-29	2026	MNDOT	**AC**: US 75, FROM 0.12 MILES S. OF CSAH 9 TO COUNTY ROAD 57 (PIPESTONE), UNBONDED CONCRETE OVERLAY (AC PROJECT, PAYBACK IN FY 2027)	6.7	CONC WHITE TOPPING	STBGP	8,050,000	5,132,940	7,650,000	-	2,917,060	-	-	NON-NHS PAVEMENT	71
1468	6508-70	US 71	6508-70	2026	MNDOT	US 71, 0.3 MILES N. OF 780TH AVENUE TO VIKING DRIVE (OLIVIA), INSTALL WEIGH IN MOTION PLUS 2 PULL OFFS	3.2	WEIGH STATION	SF	1,600,000	-	-	-	1,600,000	-	-	WEIGH STATION CAPITAL IMPROVEMENT	78
1469	8716-01	MN 67	8716-01	2026	MNDOT	MN 67, CONSTRUCT CUL-DE-SAC AT ENTRANCE TO UPPER SIOUX AGENCY STATE PARK PLUS REPLACE SIGNS (TIED TO SP 8716-03)	7.3	NEW PAVE - BIT	SF	330,000	-	-	-	330,000	-	-	NON-NHS PAVEMENT	87
1470	8716-03	MN 67	8716-03	2026	MNDOT	MN 67, 8 MILES E. OF MN 23, REMOVAL OF BRIDGE #87011 & EXISTING PAVEMENT (USING SPECIAL DELEGATED LEGISLATIVE MONEY) (TIED TO SP 8716-01)	1.0	BR REM	SGF	1,100,000	-	-	-	-	1,100,000	-	NON-NHS BRIDGE	60
1471	8828-139	999	8828-139AC	2026	MNDOT	**PROTECT**AC**: DISTRICTWIDE CULVERT REPAIRS (AC PROJECT, PAYBACK 1 OF 1)	0.0	CULVERT REHAB	PROTECT	600,000	-	-	-	-	-	-	CATEGORICALLY EXEMPT	0

2025-2028 MINNESOTA STATE TRANSPORTATION IMPROVEMENT PROGRAM (STIP)
(SORTED BY DISTRICT, YEAR, TRANSIT SP, RAIL SP, LOCAL STIP SP, MNDOT STIP SP, SETASIDE SP)

DISTRICT 8

SFY	STIP TOTAL	FHWA	AC	FTA	TH	BOND	OTHER
2025	108,896,605	63,264,552	4,917,357	-	28,292,800	-	14,071,253
2026	73,750,590	36,960,954	11,526,357	-	25,740,000	-	6,169,668
2027	98,836,158	23,334,532	15,102,144	-	26,070,000	29,700,000	8,167,880
2028	54,418,083	18,621,466	5,279,513	-	18,740,000	-	1,954,473

DISTRICT: 8

SEQ#	CHIMES PROJECT NUMBER	ROUTE SYSTEM	STIP PROJECT NUMBER (SP)	YEAR	AGENCY	TECHNICAL PROJECT DESCRIPTION	MILE	WORK TYPE	FUND TYPE	STIP TOTAL	FHWA	AC	FTA	TH	BOND	OTHER	PROJECT SELECTION CATEGORY	PROJECT SELECTION SCORE
1472	8828-241	999	8828-241	2026	MNDOT	DISTRICTWIDE, BRIDGE PREVENTIVE MAINTENANCE	0.0	BR REP	SF	200,000	-	-	-	200,000	-	-	CATEGORICALLY EXEMPT	0
1473	8828-242	999	8828-242	2026	MNDOT	DISTRICTWIDE, HIRE CONTRACTOR TO INSTALL SIGNS	0.0	SIGNING	SF	1,300,000	-	-	-	1,300,000	-	-	CATEGORICALLY EXEMPT	0
1474	8828-251	999	8828-251	2026	MNDOT	DISTRICTWIDE, GUARDRAIL REPAIR/REPLACE	0.0	OTHER	SF	890,000	-	-	-	890,000	-	-	CATEGORICALLY EXEMPT	0
1475	8828-288	999	8828-288	2026	MNDOT	**RHR** : DISTRICTWIDE TRANSVERSE (STOP AHEAD) RUMBLE STRIPS	0.0	STRIPING	SF	350,000	-	-	-	350,000	-	-	CATEGORICALLY EXEMPT	0
1476	8808-AM-26	999	8808-AM-26	2026	MNDOT	DISTRICTWIDE SETASIDE - MUNICIPAL AGREEMENTS - 2026	0.0	COOP CONST AGREE	SF	500,000	-	-	-	500,000	-	-	CATEGORICALLY EXEMPT	0
1477	8808-CA-26	999	8808-CA-26	2026	MNDOT	DISTRICTWIDE SETASIDE - EXTERNAL CONSULTANTS - 2026	0.0	MISC AGREE	SF	2,050,000	-	-	-	2,050,000	-	-	CATEGORICALLY EXEMPT	0
1478	8808-LP-26	999	8808-LP-26	2026	MNDOT	DISTRICTWIDE SETASIDES - LANDSCAPE PARTNERSHIP - 2026	0.0	LANDSCAPING	SF	40,000	-	-	-	40,000	-	-	CATEGORICALLY EXEMPT	0
1479	8808-LPP-26	999	8808-LPP-26	2026	MNDOT	DISTRICTWIDE SETASIDES - LOCAL PARTNERSHIP PROGRAM - 2026	0.0	COOP CONST AGREE	SF	500,000	-	-	-	500,000	-	-	CATEGORICALLY EXEMPT	0
1480	8808-PD-26	999	8808-PD-26	2026	MNDOT	DISTRICTWIDE SETASIDES - INTERNAL PROGRAM DELIVERY - 2026	0.0	MISC AGREE	SF	2,000,000	-	-	-	2,000,000	-	-	CATEGORICALLY EXEMPT	0
1481	8808-PM-26	999	8808-PM-26	2026	MNDOT	DISTRICTWIDE SETASIDES - PREVENTIVE MAINTENANCE - 2026	0.0	BIT SEAL COAT	SF	2,365,602	-	-	-	2,365,602	-	-	CATEGORICALLY EXEMPT	0
1482	8808-RW-26	999	8808-RW-26	2026	MNDOT	DISTRICTWIDE SETASIDES - RIGHT OF WAY - 2026	0.0	ROW PURCHASE	SF	300,000	-	-	-	300,000	-	-	CATEGORICALLY EXEMPT	0
1483	8808-RX-26	999	8808-RX-26	2026	MNDOT	DISTRICTWIDE SETASIDE - BRIDGE AND ROAD CONSTRUCTION (BARC) - 2026	0.0	BARC	SF	2,610,000	-	-	-	2,610,000	-	-	CATEGORICALLY EXEMPT	0
1484	8808-SA-26	999	8808-SA-26	2026	MNDOT	DISTRICTWIDE SETASIDE - SUPPLEMENTAL AGREEMENTS AND COST OVERRUNS - 2026	0.0	SUPP AGREE & COST OVERRUNS	SF	2,500,000	-	-	-	2,500,000	-	-	CATEGORICALLY EXEMPT	0
1485	8808-SS-26	999	8808-SS-26	2026	MNDOT	DISTRICTWIDE SETASIDE - SYSTEM SUPPORT - 2026	0.0	MISC AGREE	SF	655,598	-	-	-	655,598	-	-	CATEGORICALLY EXEMPT	0
1486	41-00108	MN 7	41-00108	2027	MNDOT	RCPE RR, REPLACE EXISTING SIGNAL SYSTEM WITH NEW FLASHING LIGHTS, GATES AND CONSTANT WARNING CIRCUITRY AT CSAH 7, TYLER ST, TYLER, LINCOLN COUNTY	0.0	R.R X-ING IMPROVEMENTS	RRS	240,000	240,000	-	-	-	-	-	RAILWAY-HIGHWAY CROSSINGS PROGRAM	12
1487	41-00109	CSAH 22	41-00109	2027	MNDOT	RCPE RR, REPLACE EXISTING SIGNAL SYSTEM WITH NEW FLASHING LIGHTS, GATES AND CONSTANT WARNING CIRCUITRY AT CSAH 22, N CENTER ST, LAKE BENTON, LINCOLN COUNTY	0.0	R.R X-ING IMPROVEMENTS	RRS	240,000	240,000	-	-	-	-	-	RAILWAY-HIGHWAY CROSSINGS PROGRAM	12
1488	42-00132	LOCAL STREETS	42-00132	2027	MNDOT	BNSF RR, INSTALLING FLASHING LIGHTS, GATES AND CONSTANT WARNING CIRCUITRY AT 235TH ST IN LYND	0.0	R.R X-ING IMPROVEMENTS	RRS	410,000	410,000	-	-	-	-	-	RAILWAY-HIGHWAY CROSSINGS PROGRAM	15
1489	43-00124	MN 110	43-00124	2027	MNDOT	TCWR RR, REPLACE ANTIQUATED SIGNAL SYSTEM WITH NEW FLASHING LIGHTS, GATES AND CONSTANT WARNING CIRCUITRY AT MSAS 110, PRYOR AVE N, GLENCOE, MCLEOD COUNTY	0.0	R.R X-ING IMPROVEMENTS	RRS	275,000	275,000	-	-	-	-	-	RAILWAY-HIGHWAY CROSSINGS PROGRAM	10
1490	59-00116	CSAH 27	59-00116	2027	MNDOT	BNSF RR, REPLACE EXISTING SIGNAL SYSTEM WITH NEW FLASHING LIGHTS, GATES AND CONSTANT WARNING CIRCUITRY AT CSAH 27, 2ND ST NE, PIPESTONE, PIPESTONE COUNTY	0.0	R.R X-ING IMPROVEMENTS	RRS	400,000	200,000	-	-	-	-	200,000	RAILWAY-HIGHWAY CROSSINGS PROGRAM	11
1491	59-00117	CSAH 16	59-00117	2027	MNDOT	BNSF RR, REPLACE EXISTING SIGNAL SYSTEM WITH NEW FLASHING LIGHTS, GATES AND CONSTANT WARNING CIRCUITRY AT CSAH 16, 140TH AVE, HOLLAND, PIPESTONE COUNTY	0.0	R.R X-ING IMPROVEMENTS	RRS	420,000	210,000	-	-	-	-	210,000	RAILWAY-HIGHWAY CROSSINGS PROGRAM	3
1492	59-00118	CSAH 2	59-00118	2027	MNDOT	BNSF RR, REPLACE EXISTING SIGNAL SYSTEM WITH NEW FLASHING LIGHTS, GATES AND CONSTANT WARNING CIRCUITRY AT CSAH 2, JUDD ST, IHLEN, PIPESTONE COUNTY	0.0	R.R X-ING IMPROVEMENTS	RRS	420,000	210,000	-	-	-	-	210,000	RAILWAY-HIGHWAY CROSSINGS PROGRAM	11
1493	59-00119	LOCAL STREET	59-00119	2027	MNDOT	BNSF RR, INSTALLING FLASHING LIGHTS, GATES AND CONSTANT WARNING CIRCUITRY AT 231ST ST IN RUTHTON	0.0	R.R X-ING IMPROVEMENTS	RRS	410,000	410,000	-	-	-	-	-	RAILWAY-HIGHWAY CROSSINGS PROGRAM	12
1494	59-00120	LOCAL STREET	59-00120	2027	MNDOT	BNSF RR, INSTALLING FLASHING LIGHTS, GATES AND CONSTANT WARNING CIRCUITRY AT 221ST ST IN AETNA TWP.	0.0	R.R X-ING IMPROVEMENTS	RRS	410,000	410,000	-	-	-	-	-	RAILWAY-HIGHWAY CROSSINGS PROGRAM	10

2025-2028 MINNESOTA STATE TRANSPORTATION IMPROVEMENT PROGRAM (STIP)
(SORTED BY DISTRICT, YEAR, TRANSIT SP, RAIL SP, LOCAL STIP SP, MNDOT STIP SP, SETASIDE SP)

DISTRICT 8

SFY	STIP TOTAL	FHWA	AC	FTA	TH	BOND	OTHER
2025	108,896,605	63,264,552	4,917,357	-	28,292,800	-	14,071,253
2026	73,750,590	36,960,954	11,526,357	-	25,740,000	-	6,169,668
2027	98,836,158	23,334,532	15,102,144	-	26,070,000	29,700,000	8,167,880
2028	54,418,083	18,621,466	5,279,513	-	18,740,000	-	1,954,473

DISTRICT: 8

SEQ#	CHIMES PROJECT NUMBER	ROUTE SYSTEM	STIP PROJECT NUMBER (SP)	YEAR	AGENCY	TECHNICAL PROJECT DESCRIPTION	MILE	WORK TYPE	FUND TYPE	STIP TOTAL	FHWA	AC	FTA	TH	BOND	OTHER	PROJECT SELECTION CATEGORY	PROJECT SELECTION SCORE
1495	87-00112	CSAH 45	87-00112	2027	MNDOT	BNSF RR, REPLACE EXISTING SIGNAL SYSTEM WITH NEW FLASHING LIGHTS, GATES AND CONSTANT WARNING CIRCUITRY AT CSAH 45, 9TH AVE, GRANITE FALLS, YELOW MEDICINE COUNTY	0.0	R.R X-ING IMPROVEMENTS	RRS	400,000	200,000	-	-	-	-	200,000	RAILWAY-HIGHWAY CROSSINGS PROGRAM	7
1496	4307-51	MN 22	4307-51	2027	MNDOT	TCWR RR, REPLACE EXISTING SIGNAL SYSTEM WITH NEW FLASHING LIGHTS, GATES AND CONSTANT WARNING CIRCUITRY AT MN22 IN GLENCOE	0.0	R.R X-ING IMPROVEMENTS	RRS	610,000	10,000	-	-	600,000	-	-	RAILWAY-HIGHWAY CROSSINGS PROGRAM	15
1497	6501-13	MN 4	6501-13	2027	MNDOT	MPLI RR, INSTALLING FLASHING LIGHTS, GATES AND CONSTANT WARNING CIRCUITRY AT MNTH 4 IN FAIRFAX	0.0	R.R X-ING IMPROVEMENTS	RRS	350,000	350,000	-	-	-	-	-	RAILWAY-HIGHWAY CROSSINGS PROGRAM	15
1498	8808-CRPL-27	LOCAL STREETS	8808-CRPL-27	2027	LOCAL	**CRP**: DISTRICTWIDE SETASIDES - LOCAL CRP - 2027	0.0	MISC AGREE	CRP	564,972	460,000	-	-	-	-	104,972	N/A (I.E. NON-MNDOT SELECTION OR NON-TH PROJECT)	0
1499	8808-PROL-27	LOCAL STREETS	8808-PROL-27	2027	LOCAL	**PROTECT**: DISTRICTWIDE SETASIDES - LOCAL PROTECT - 2027	0.0	MISC AGREE	PROTECT	375,000	300,000	-	-	-	-	75,000	N/A (I.E. NON-MNDOT SELECTION OR NON-TH PROJECT)	0
1500	8808-SHL-27	LOCAL STREETS	8808-SHL-27	2027	LOCAL	DISTRICTWIDE LOCAL SETASIDES - HSIP - 2027	0.0	OTHER	HSIP	495,290	445,761	-	-	-	-	49,529	N/A (I.E. NON-MNDOT SELECTION OR NON-TH PROJECT)	0
1501	012-090-008	PED/BIKE TRL	012-090-008	2027	CHIPPEWA COUNTY	CHIPPEWA COUNTY MILAN TRAIL RECONSTRUCTION	0.0	IMPROVE EXISTING TRAIL	STBGP-TA	900,000	732,780	-	-	-	-	167,220	N/A (I.E. NON-MNDOT SELECTION OR NON-TH PROJECT)	0
1502	012-090-009	PED/BIKE TRL	012-090-009	2027	CHIPPEWA COUNTY	CITY OF GRANITE FALLS HIGHLAND PARK TRAIL RECONSTRUCTION	0.0	IMPROVE EXISTING TRAIL	STBGP-TA	360,000	293,112	-	-	-	-	66,888	N/A (I.E. NON-MNDOT SELECTION OR NON-TH PROJECT)	0
1503	012-596-001	CSAH 15	012-596-001AC2	2027	CHIPPEWA COUNTY	**AC**: CSAH 15/24TH STREET/MN 7 INTERSECTION, INSTALL A PEDESTRIAN CROSSING IMPROVEMENT (AC PROJECT, PAYBACK 2 OF 2)	0.0	WARNING FLASHERS	STBGP-TA	37,389	-	-	-	-	-	-	N/A (I.E. NON-MNDOT SELECTION OR NON-TH PROJECT)	0
1504	012-613-030	CSAH 13	012-613-030AC	2027	CHIPPEWA COUNTY	**AC**: CSAH 13 FROM MN 29 TO CSAH 2, PAVEMENT REHABILITATION (SURFACING AND SHOULDERING) (AC PROJECT, PAYBACK 1 OF 1)	16.9	CONC PAVE REHAB	STBGP	966,679	-	-	-	-	-	-	N/A (I.E. NON-MNDOT SELECTION OR NON-TH PROJECT)	0
1505	034-090-007	PED/BIKE TRL	034-090-007	2027	KANDIYOHI COUNTY	**AC**: KANDIYOHI COUNTY CONSTRUCT NORTH EAGLE LAKE TRAIL (AC PROJECT, PAYBACK IN FY 2028)	0.0	NEW TRAIL	STBGP-TA	336,719	36,719	413,281	-	-	-	300,000	N/A (I.E. NON-MNDOT SELECTION OR NON-TH PROJECT)	0
1506	043-070-027	CSAH1, CSAH 18	043-070-027	2027	MCLEOD COUNTY	CSAH 1/CSAH 18, GROUND IN WET REFLECTIVE EDGELINES AND RUMBLE STRIPS IN MCLEOD COUNTY	0.0	STRIPING	HSIP	515,876	464,288	-	-	-	-	51,588	N/A (I.E. NON-MNDOT SELECTION OR NON-TH PROJECT)	0
1507	043-618-008	CSAH 18	043-618-008AC	2027	MCLEOD COUNTY	**AC**: CSAH 18, RENVILLE COUNTY LINE TO MN 15, BITUMINOUS MILLING, SHOULDER GRADING, BITUMINOUS PAVEMENT, & CONCRETE OVAERLAY (AC PROJECT, PAYBACK 1 OF 1)	6.0	CONC OVLY	STBGP	2,633,678	-	-	-	-	-	-	N/A (I.E. NON-MNDOT SELECTION OR NON-TH PROJECT)	0
1508	047-070-017	COUNTYWI DE	047-070-017	2027	MEEKER COUNTY	COUNTYWIDE, GROUND IN WET REFLECTIVE EDGELINES AND RUMBLE STRIPS ON VARIOUS COUNTY ROADS IN MEEKER COUNTY	0.0	STRIPING	HSIP	360,000	324,000	-	-	-	-	36,000	N/A (I.E. NON-MNDOT SELECTION OR NON-TH PROJECT)	0

2025-2028 MINNESOTA STATE TRANSPORTATION IMPROVEMENT PROGRAM (STIP)
(SORTED BY DISTRICT, YEAR, TRANSIT SP, RAIL SP, LOCAL STIP SP, MNDOT STIP SP, SETASIDE SP)

DISTRICT 8

SFY	STIP TOTAL	FHWA	AC	FTA	TH	BOND	OTHER
2025	108,896,605	63,264,552	4,917,357	-	28,292,800	-	14,071,253
2026	73,750,590	36,960,954	11,526,357	-	25,740,000	-	6,169,668
2027	98,836,158	23,334,532	15,102,144	-	26,070,000	29,700,000	8,167,880
2028	54,418,083	18,621,466	5,279,513	-	18,740,000	-	1,954,473

DISTRICT: 8

SEQ#	CHIMES PROJECT NUMBER	ROUTE SYSTEM	STIP PROJECT NUMBER (SP)	YEAR	AGENCY	TECHNICAL PROJECT DESCRIPTION	MILE	WORK TYPE	FUND TYPE	STIP TOTAL	FHWA	AC	FTA	TH	BOND	OTHER	PROJECT SELECTION CATEGORY	PROJECT SELECTION SCORE
1509	051-602-021	CSAH 2/CSAH 34	051-602-021	2027	MURRAY COUNTY	CSAH 2, CSAH 31 TO CSAH 34 AND W. CITY LIMITS OF FULDA TO US 59 AND CSAH 34, COUNTY LINE TO CSAH 2; BITUMINOUS OVERLAY, SHOULDER PAVING, AND SIDEWALKS TO ADA STANDARDS	0.0	BIT OVLY	STBGP	1,520,000	1,216,000	-	-	-	-	304,000	N/A (I.E. NON-MNDOT SELECTION OR NON-TH PROJECT)	0
1510	064-604-057	CSAH 4	064-604-057	2027	REDWOOD COUNTY	**AC**: CSAH 4, REDWOOD/LYON COUNTY LINE TO US 75, MILL & OVERLAY PLUS AGGREGATE SHOULDERING (AC PROJECT, PAYBACK IN FY 2028)	0.0	MILL & OVLY	STBGP	4,894,887	133,643	2,695,113	-	-	-	4,761,244	N/A (I.E. NON-MNDOT SELECTION OR NON-TH PROJECT)	0
1511	087-070-020	COUNTYWIDE	087-070-020	2027	YELLOW MEDICINE COUNTY	COUNTYWIDE, 6" LATEX EDGELINES ON VARIOUS COUNTY ROADS IN YELLOW MEDICINE COUNTY	0.0	STRIPING	HSIP	184,390	165,951	-	-	-	-	18,439	N/A (I.E. NON-MNDOT SELECTION OR NON-TH PROJECT)	0
1512	087-598-026	CR A3	087-598-026	2027	YELLOW MEDICINE COUNTY	CR A3, 1250' S. OF CSAH 18 (4.5 MILES NE OF WOOD LAKE), REPLACE BRIDGE 87506	0.3	BR RPLC	BROS	550,000	440,000	-	-	-	-	110,000		0
1513	135-100-003	MSAS 100	135-100-003AC	2027	LITCHFIELD	**AC**: ON MSAS 100 FROM RIPLEY STREET TO 5TH STREET AND ON MSAS 105 FROM SWIFT AVENUE TO MILLER AVENUE; STREET AND UTILITY RECONSTRUCTION (GRADING, BASE, CURB AND GUTTER, BITUMINOUS SURFACING, AND UTILITIES) (AC PROJECT, PAYBACK 1 OF 1)	0.6	MAJ CONST- BIT	STBGP	276,000	-	-	-	-	-	-	N/A (I.E. NON-MNDOT SELECTION OR NON-TH PROJECT)	0
1514	139-122-009	MSAS 124/MSAS 122	139-122-009	2027	MARSHALL	**AC**: MSAS 124 FROM INTERSECTION TO COLLEGE DRIVE AND MSAS 122 FROM INTERSECTION TO COLLEGE DRIVE, INTERSECTION RECONSTRUCTION & RECONFIGURATION (ASSOCIATED SAP 139-124-005) (AC PROJECT, PAYBACK IN FY 2028)	0.0	MAJ CONST	STBGP	1,577,000	274,000	550,000	-	-	-	1,303,000	N/A (I.E. NON-MNDOT SELECTION OR NON-TH PROJECT)	0
1515	3408-95	MN 23, MN 9	3408-95	2027	MNDOT	**COCA**: BUILD INTERCHANGE AT MN 23 & MN 9 INTERSECTION. ALSO REALIGN CR 40 (ASSOCIATED SAP 034-640-021)	0.0	BR NEW	BF	29,700,000	-	-	-	-	29,700,000	-	CORRIDORS OF COMMERCE PROGRAM	470
1516	3701-90	MN 40	3701-90	2027	MNDOT	**ELLE**AC**: MN 40, MN 119 TO 0.1 MILES W. OF 5TH STREET IN MILAN, MEDIUM M&O (AC PROJECT, PAYBACK IN FY 2028)	8.4	MILL & BIT OVLY	STBGP	2,600,000	2,042,600	400,000	-	557,400	-	-	NON-NHS PAVEMENT	65
1517	4102-27	US 14	4102-27	2027	MNDOT	**AC**: US 14, 0.15 MILES W. OF S. JCT. US 75 (BR 41003) (LAKE BENTON) TO 0.2 MILES E. OF LICOLN/LYON COUNTY LINE, CIR PLUS ADA IN TYLER (TIED TO SP 4107-19) (AC PROJECT, PAYBACK IN FY 2028)	11.3	BIT COLD INPLACE RCL	STBGP	4,811,900	3,009,640	4,888,100	-	1,802,260	-	-	NHS PAVEMENT	75
1518	4107-19	US 75	4107-19	2027	MNDOT	US 75 - NEAR S. VALLEY STREET (BEG. OF C&G IN LAKE BENTON) TO S. JCT US 14, RECONSTRUCT (TIED TO SP 4102-27)	0.6	MAJ CONST- BIT	SF	8,600,000	-	-	-	8,600,000	-	-	NON-NHS PAVEMENT	63
1519	4302-97	MN 15, MN 22, MN 7	4302-97	2027	MNDOT	MN 7 - TECHNOLOGY DRIVE (HUTCHINSON) TO 0.24 MILES W. OF COUNTY ROAD 2 (SILVER LAKE) & MN 22 - JCT. OF MN 7 TO 0.6 MILES S. OF AIRPORT ROAD, ADA, CPR & DIAMOND GRIND.	11.8	CONC PAVE REHAB	NHPP	8,900,000	7,246,380	-	-	1,653,620	-	-	NHS PAVEMENT	73
1520	5905-29	US 75	5905-29AC	2027	MNDOT	**AC**: US 75, FROM 0.12 MILES S. OF CSAH 9 TO COUNTY ROAD 57 (PIPESTONE), UNBONDED CONCRETE OVERLAY (AC PROJECT, PAYBACK 1 OF 1)	8.4	CONC WHITE TOPPING	STBGP	7,650,000	-	-	-	-	-	-	NON-NHS PAVEMENT	71
1521	6502-17	MN 4	6502-17	2027	MNDOT	**AC**: MN 4, MN 19 (FAIRFAX) TO US 212 (HECTOR), RECLAIM & OVERLAY (AC PROJECT, PAYBACK IN FY 2028)	14.8	BIT RECLAIM	STBGP	2,955,000	1,375,700	5,545,000	-	1,579,300	-	-	NON-NHS PAVEMENT	85
1522	8714-17	MN 67	8714-17	2027	MNDOT	MN 67, INTERSECTION RE-ALIGNMENT WITH THE JCT OF MN 23	0.1	NEW PAVE - BIT	HSIP	560,000	504,000	-	-	56,000	-	-	HSIP - GREATER MN	61
1523	8828-245	999	8828-245	2027	MNDOT	DISTRICTWIDE, BRIDGE PREVENTIVE MAINTENANCE	0.0	BR REP	SF	300,000	-	-	-	300,000	-	-	CATEGORICALLY EXEMPT	0
1524	8828-250	999	8828-250	2027	MNDOT	**CRP**AC**: DISTRICTWIDE BLOWING SNOW CONTROL (AC PROJECT, PAYBACK IN FY 2028)	0.0	LANDSCAPING	CRP	629,350	398,958	610,650	-	230,392	-	-	CATEGORICALLY EXEMPT	0
1525	8808-AM-27	999	8808-AM-27	2027	MNDOT	DISTRICTWIDE SETASIDE - MUNICIPAL AGREEMENTS - 2027	0.0	COOP CONST AGREE	SF	600,000	-	-	-	600,000	-	-	CATEGORICALLY EXEMPT	0
1526	8808-CA-27	999	8808-CA-27	2027	MNDOT	DISTRICTWIDE SETASIDE - EXTERNAL CONSULTANTS - 2027	0.0	MISC AGREE	SF	2,800,000	-	-	-	2,800,000	-	-	CATEGORICALLY EXEMPT	0

2025-2028 MINNESOTA STATE TRANSPORTATION IMPROVEMENT PROGRAM (STIP)
(SORTED BY DISTRICT, YEAR, TRANSIT SP, RAIL SP, LOCAL STIP SP, MNDOT STIP SP, SETASIDE SP)

DISTRICT 8

SFY	STIP TOTAL	FHWA	AC	FTA	TH	BOND	OTHER
2025	108,896,605	63,264,552	4,917,357	-	28,292,800	-	14,071,253
2026	73,750,590	36,960,954	11,526,357	-	25,740,000	-	6,169,668
2027	98,836,158	23,334,532	15,102,144	-	26,070,000	29,700,000	8,167,880
2028	54,418,083	18,621,466	5,279,513	-	18,740,000	-	1,954,473

DISTRICT: 8

SEQ#	CHIMES PROJECT NUMBER	ROUTE SYSTEM	STIP PROJECT NUMBER (SP)	YEAR	AGENCY	TECHNICAL PROJECT DESCRIPTION	MILE	WORK TYPE	FUND TYPE	STIP TOTAL	FHWA	AC	FTA	TH	BOND	OTHER	PROJECT SELECTION CATEGORY	PROJECT SELECTION SCORE
1527	8808-LP-27	999	8808-LP-27	2027	MNDOT	DISTRICTWIDE SETASIDES - LANDSCAPE PARTNERSHIP - 2027	0.0	LANDSCAPING	SF	40,000	-	-	-	40,000	-	-	CATEGORICALLY EXEMPT	0
1528	8808-LPP-27	999	8808-LPP-27	2027	MNDOT	DISTRICTWIDE SETASIDES - LOCAL PARTNERSHIP PROGRAM - 2027	0.0	COOP CONST AGREE	SF	500,000	-	-	-	500,000	-	-	CATEGORICALLY EXEMPT	0
1529	8808-PD-27	999	8808-PD-27	2027	MNDOT	DISTRICTWIDE SETASIDES - INTERNAL PROGRAM DELIVERY - 2027	0.0	MISC AGREE	SF	1,727,978	-	-	-	1,727,978	-	-	CATEGORICALLY EXEMPT	0
1530	8808-RW-27	999	8808-RW-27	2027	MNDOT	DISTRICTWIDE SETASIDES - RIGHT OF WAY - 2027	0.0	ROW PURCHASE	SF	500,000	-	-	-	500,000	-	-	CATEGORICALLY EXEMPT	0
1531	8808-RX-27	999	8808-RX-27	2027	MNDOT	DISTRICTWIDE SETASIDE - BRIDGE AND ROAD CONSTRUCTION (BARC) - 2027	0.0	BARC	SF	2,100,000	-	-	-	2,100,000	-	-	CATEGORICALLY EXEMPT	0
1532	8808-SA-27	999	8808-SA-27	2027	MNDOT	DISTRICTWIDE SETASIDE - SUPPLEMENTAL AGREEMENTS AND COST OVERRUNS - 2027	0.0	SUPP AGREE & COST OVERRUNS	SF	2,289,050	-	-	-	2,289,050	-	-	CATEGORICALLY EXEMPT	0
1533	8808-SHS-27	999	8808-SHS-27	2027	MNDOT	DISTRICTWIDE SETASIDES - HSIP - 2027	0.0	OTHER	HSIP	340,000	306,000	-	-	34,000	-	-	CATEGORICALLY EXEMPT	0
1534	8808-SS-27	999	8808-SS-27	2027	MNDOT	DISTRICTWIDE SETASIDE - SYSTEM SUPPORT - 2027	0.0	MISC AGREE	SF	100,000	-	-	-	100,000	-	-	CATEGORICALLY EXEMPT	0
1535	8808-CRPL-28	LOCAL STREETS	8808-CRPL-28	2028	LOCAL	**CRP**: DISTRICTWIDE SETASIDES - LOCAL CRP - 2028	0.0	MISC AGREE	CRP	589,536	480,000	-	-	-	-	109,536	N/A (I.E. NON-MNDOT SELECTION OR NON-TH PROJECT)	0
1536	8808-PROL-28	LOCAL STREETS	8808-PROL-28	2028	LOCAL	**PROTECT**: DISTRICTWIDE SETASIDES - LOCAL PROTECT - 2028	0.0	MISC AGREE	PROTECT	362,500	290,000	-	-	-	-	72,500	N/A (I.E. NON-MNDOT SELECTION OR NON-TH PROJECT)	0
1537	8808-SHL-28	LOCAL STREETS	8808-SHL-28	2028	LOCAL	DISTRICTWIDE LOCAL SETASIDES - HSIP - 2028	0.0	OTHER	HSIP	1,418,556	1,276,700	-	-	-	-	141,856	N/A (I.E. NON-MNDOT SELECTION OR NON-TH PROJECT)	0
1538	034-090-007	PED/BIKE TRL	034-090-007AC	2028	KANDIYOHI COUNTY	**AC**: KANDIYOHI COUNTY CONSTRUCT NORTH EAGLE LAKE TRAIL (AC PROJECT, PAYBACK 1 OF 1)		NEW TRAIL	STBGP-TA	413,281	-	-	-	-	-	-	N/A (I.E. NON-MNDOT SELECTION OR NON-TH PROJECT)	0
1539	034-610-021	CSAH 10	034-610-021	2028	KANDIYOHI COUNTY	**AC**: CSAH 10, US 71 TO MN 23, BITUMINOUS OVERLAY (AC PROJECT, PAYBACK IN FY 2029)	2.9	BIT OVLY	STBGP	257,887	44,887	807,113	-	-	-	213,000	N/A (I.E. NON-MNDOT SELECTION OR NON-TH PROJECT)	0
1540	041-606-014	CSAH 6/CSAH 9	041-606-014	2028	LINCOLN COUNTY	**AC**: CSAH 6, S. COUNTY LINE TO US 14 & CSAH 9, CSAH 1 TO CSAH 2, BITUMINOUS OVERLAY & AGGREGATE SHOULDERING (AC PROJECT, PAYBACK IN FY 2029)	8.5	BIT OVLY	STBGP	330,600	50,000	1,072,400	-	-	-	280,600	N/A (I.E. NON-MNDOT SELECTION OR NON-TH PROJECT)	0
1541	047-070-019	COUNTYWIDE	047-070-019	2028	MEEKER COUNTY	COUNTYWIDE, 6 INCH EDGELINES ON VARIOUS COUNTY ROADS IN MEEKER COUNTY	0.0	STRIPING	HSIP	137,000	123,300	-	-	-	-	13,700	N/A (I.E. NON-MNDOT SELECTION OR NON-TH PROJECT)	0
1542	064-604-057	CSAH 4	064-604-057AC	2028	REDWOOD COUNTY	**AC**: CSAH 4, REDWOOD/LYON COUNTY LINE TO US 75, MILL & OVERLAY PLUS AGGREGATE SHOULDERING (AC PROJECT, PAYBACK 1 OF 1)	0.0	MILL & OVLY	STBGP	2,695,113	-	-	-	-	-	-	N/A (I.E. NON-MNDOT SELECTION OR NON-TH PROJECT)	0
1543	065-598-029	CR 81	065-598-029	2028	RENVILLE COUNTY	CR 18, 1.1 MILES W. OF CSAH 9 (5.25 MILES S. OF SACRED HEART), REPLACE BRIDGE 94023	0.3	BR RPLC	BROS	500,000	400,000	-	-	-	-	100,000		0
1544	065-619-011	CSAH 19	065-619-011	2028	RENVILLE COUNTY	CSAH 19, 0.5 MILES E. OF US 71 (4 MILES N. OF MORTON), REPLACE BRIDGE 65513	0.3	BR RPLC	BROS	1,000,000	800,000	-	-	-	-	200,000		0
1545	087-611-013	CSAH 11	087-611-013	2028	YELLOW MEDICINE COUNTY	**AC**: CSAH 11, SOUTH COUNTY LINE TO NORTH COUNTY LINE, MILL & OVERLAY (AC PROJECT, PAYBACK IN FY 2029)	12.0	MILL & OVLY	STBGP	2,500,000	1,960,000	200,000	-	-	-	540,000	N/A (I.E. NON-MNDOT SELECTION OR NON-TH PROJECT)	0

2025-2028 MINNESOTA STATE TRANSPORTATION IMPROVEMENT PROGRAM (STIP)
(SORTED BY DISTRICT, YEAR, TRANSIT SP, RAIL SP, LOCAL STIP SP, MNDOT STIP SP, SETASIDE SP)

DISTRICT 8

SFY	STIP TOTAL	FHWA	AC	FTA	TH	BOND	OTHER
2025	108,896,605	63,264,552	4,917,357	-	28,292,800	-	14,071,253
2026	73,750,590	36,960,954	11,526,357	-	25,740,000	-	6,169,668
2027	98,836,158	23,334,532	15,102,144	-	26,070,000	29,700,000	8,167,880
2028	54,418,083	18,621,466	5,279,513	-	18,740,000	-	1,954,473

DISTRICT: 8

SEQ#	CHIMES PROJECT NUMBER	ROUTE SYSTEM	STIP PROJECT NUMBER (SP)	YEAR	AGENCY	TECHNICAL PROJECT DESCRIPTION	MILE	WORK TYPE	FUND TYPE	STIP TOTAL	FHWA	AC	FTA	TH	BOND	OTHER	PROJECT SELECTION CATEGORY	PROJECT SELECTION SCORE
1546	139-090-008	PED/BIKE TRL	139-090-008	2028	MARSHALL	CITY OF MARSHALL JUSTICE PARK TRAIL RECONSTRUCTION		IMPROVE EXISTING TRAIL	STBGP-TA	570,000	361,039	-	-	-	-	208,963	N/A (I.E. NON-MNDOT SELECTION OR NON-TH PROJECT)	0
1547	139-090-009	PED/BIKE TRL	139-090-009	2028	MARSHALL	CITY OF MARSHALL COUNTRY CLUB TRAIL RECONSTRUCTION		IMPROVE EXISTING TRAIL	STBGP-TA	400,000	325,680	-	-	-	-	74,320	N/A (I.E. NON-MNDOT SELECTION OR NON-TH PROJECT)	0
1548	139-122-009	MSAS 124/MSAS 122	139-122-009AC	2028	MARSHALL	**AC**: MSAS 124 FROM INTERSECTION TO COLLEGE DRIVE AND MSAS 122 FROM INTERSECTION TO COLLEGE DRIVE, INTERSECTION RECONSTRUCTION & RECONFIGURATION (ASSOCIATED SAP 139-124-005) (AC PROJECT, PAYBACK 1 OF 1)	0.0	MAJ CONST	STBGP	550,000	-	-	-	-	-	-	N/A (I.E. NON-MNDOT SELECTION OR NON-TH PROJECT)	0
1549	1202-54	MN 29, MN 7	1202-54	2028	MNDOT	**ELLE**: MN 7 - N. JCT MN 29 TO 0.5 MILES E. OF CR 15 & MN 29 - E. END OF BRIDGE 12016 TO E. JCT MN 7 (MONTVIDEO), MEDIUM M&O & ADA	3.1	BIT OVLY	NHPP	3,200,000	2,605,440	-	-	594,560	-	-	NHS PAVEMENT	60
1550	1209-90	MN 40	1209-90	2028	MNDOT	**ELLE**AC**: MN 40, US 59 (MILAN) TO W. JCT MN 29, MEDIUM MILL & OVERLAY	9.3	MILL & OVLY	STBGP	1,000,000	219,640	3,200,000	-	780,360	-	-	NON-NHS PAVEMENT	78
1551	3701-90	MN 40	3701-90AC	2028	MNDOT	**ELLE**AC**: MN 40, MN 119 TO 0.1 MILES W. OF 5TH STREET IN MILAN, MEDIUM M&O (AC PROJECT, PAYBACK 1 OF 1)	8.4	MILL & BIT OVLY	STBGP	400,000	-	-	-	-	-	-	NON-NHS PAVEMENT	65
1552	4102-27	US 14	4102-27AC	2028	MNDOT	**AC**: US 14, 0.15 MILES W. OF S. JCT. US 75 (BR 41003) (LAKE BENTON) TO 0.2 MILES E. OF LICOLN/LYON COUNTY LINE, CIR PLUS ADA IN TYLER (TIED TO SP 4107-19) (AC PROJECT, PAYBACK IN FY 2028)	11.3	BIT COLD INPLACE RCL	STBGP	4,888,100	-	-	-	-	-	-	NHS PAVEMENT	75
1553	4208-66	US 59	4208-66	2028	MNDOT	US 59, JCT. US 14 TO 0.35 MI. N. OF CSAH 6 (MARSHALL), CIR & MEDIUM OVERLAY	12.4	BIT COLD INPLACE RCL	NHPP	9,100,000	7,409,220	-	-	1,690,780	-	-	NHS PAVEMENT	72
1554	4702-13	MN 4	4702-13	2028	MNDOT	5.4 & 2.1 MILES S. OF MN 55, REPLACE BRIDGES 6853 & 6854	0.4	BR RPLC	SF	3,000,000	-	-	3,000,000	-	-	-	NON-NHS BRIDGE	55
1555	6502-17	MN 4	6502-17AC	2028	MNDOT	**AC**: MN 4, MN 19 (FAIRFAX) TO US 212 (HECTOR), RECLAIM & OVERLAY (AC PROJECT, PAYBACK 1 OF 1)	14.8	BIT RECLAM	STBGP	5,545,000	-	-	-	-	-	-	NON-NHS PAVEMENT	85
1556	8828-250	999	8828-250AC	2028	MNDOT	**CRP**AC**: DISTRICTWIDE BLOWING SNOW CONTROL (AC PROJECT, PAYBACK 1 OF 1)	0.0	LANDSCAPING	CRP	610,650	-	-	-	-	-	-	CATEGORICALLY EXEMPT	0
1557	8828-253	999	8828-253	2028	MNDOT	DISTRICTWIDE ADA	0.0	PED RAMPS (ADA IMPROVEMENTS)	STBGP	1,500,000	1,221,300	-	-	278,700	-	-	CATEGORICALLY EXEMPT	0
1558	8828-254	999	8828-254	2028	MNDOT	DISTRICTWIDE GUARDRAIL REPAIR	0.0	GUARD RAIL	SF	310,000	-	-	-	310,000	-	-	CATEGORICALLY EXEMPT	0
1559	8828-278	999	8828-278	2028	MNDOT	DISTRICTWIDE, BRIDGE PREVENTIVE MAINTENANCE	0.0	BR REP	STBGP	300,000	244,260	-	-	55,740	-	-	CATEGORICALLY EXEMPT	0
1560	8828-287	999	8828-287	2028	MNDOT	DISTRICTWIDE HIRE CONTRACTOR TO DO STRIPING	0.0	STRIPING	SF	500,000	-	-	-	500,000	-	-	CATEGORICALLY EXEMPT	0
1561	8808-AM-28	999	8808-AM-28	2028	MNDOT	DISTRICTWIDE SETASIDE - MUNICIPAL AGREEMENTS - 2028	0.0	COOP CONST AGREE	SF	600,000	-	-	-	600,000	-	-	CATEGORICALLY EXEMPT	0
1562	8808-CA-28	999	8808-CA-28	2028	MNDOT	DISTRICTWIDE SETASIDE - EXTERNAL CONSULTANTS - 2028	0.0	MISC AGREE	SF	3,500,000	-	-	-	3,500,000	-	-	CATEGORICALLY EXEMPT	0
1563	8808-LP-28	999	8808-LP-28	2028	MNDOT	DISTRICTWIDE SETASIDES - LANDSCAPE PARTNERSHIP - 2028	0.0	LANDSCAPING	SF	40,000	-	-	-	40,000	-	-	CATEGORICALLY EXEMPT	0
1564	8808-LPP-28	999	8808-LPP-28	2028	MNDOT	DISTRICTWIDE SETASIDES - LOCAL PARTNERSHIP PROGRAM - 2028	0.0	COOP CONST AGREE	SF	500,000	-	-	-	500,000	-	-	CATEGORICALLY EXEMPT	0
1565	8808-PD-28	999	8808-PD-28	2028	MNDOT	DISTRICTWIDE SETASIDES - INTERNAL PROGRAM DELIVERY - 2028	0.0	MISC AGREE	SF	1,000,000	-	-	-	1,000,000	-	-	CATEGORICALLY EXEMPT	0
1566	8808-PM-28	999	8808-PM-28	2028	MNDOT	DISTRICTWIDE SETASIDES - PREVENTIVE MAINTENANCE - 2028	0.0	BIT SEAL COAT	SF	779,860	-	-	-	779,860	-	-	CATEGORICALLY EXEMPT	0
1567	8808-RW-28	999	8808-RW-28	2028	MNDOT	DISTRICTWIDE SETASIDES - RIGHT OF WAY - 2028	0.0	ROW PURCHASE	SF	300,000	-	-	-	300,000	-	-	CATEGORICALLY EXEMPT	0
1568	8808-RX-28	999	8808-RX-28	2028	MNDOT	DISTRICTWIDE SETASIDE - BRIDGE AND ROAD CONSTRUCTION (BARC) - 2028	0.0	BARC	SF	1,970,000	-	-	-	1,970,000	-	-	CATEGORICALLY EXEMPT	0
1569	8808-SA-28	999	8808-SA-28	2028	MNDOT	DISTRICTWIDE SETASIDE - SUPPLEMENTAL AGREEMENTS AND COST OVERRUNS - 2028	0.0	SUPP AGREE & COST OVERRUNS	SF	2,500,000	-	-	-	2,500,000	-	-	CATEGORICALLY EXEMPT	0
1570	8808-SHS-28	999	8808-SHS-28	2028	MNDOT	DISTRICTWIDE SETASIDES - HSIP - 2028	0.0	OTHER	HSIP	900,000	810,000	-	-	90,000	-	-	CATEGORICALLY EXEMPT	0

2025-2028 MINNESOTA STATE TRANSPORTATION IMPROVEMENT PROGRAM (STIP)
(SORTED BY DISTRICT, YEAR, TRANSIT SP, RAIL SP, LOCAL STIP SP, MNDOT STIP SP, SETASIDE SP)

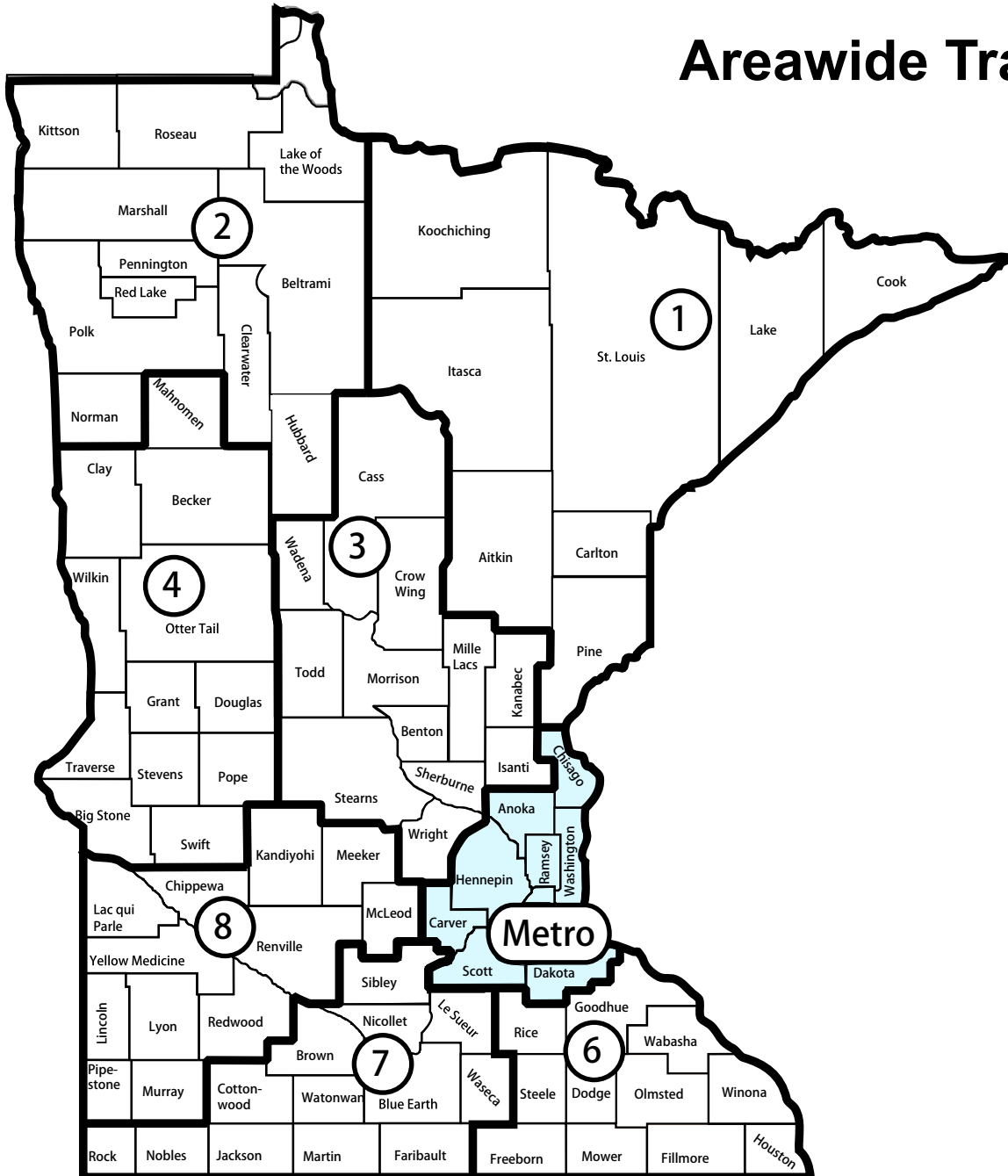
DISTRICT 8

SFY	STIP TOTAL	FHWA	AC	FTA	TH	BOND	OTHER
2025	108,896,605	63,264,552	4,917,357	-	28,292,800	-	14,071,253
2026	73,750,590	36,960,954	11,526,357	-	25,740,000	-	6,169,668
2027	98,836,158	23,334,532	15,102,144	-	26,070,000	29,700,000	8,167,880
2028	54,418,083	18,621,466	5,279,513	-	18,740,000	-	1,954,473

DISTRICT: 8

SEQ#	CHIMES PROJECT NUMBER	ROUTE SYSTEM	STIP PROJECT NUMBER (SP)	YEAR	AGENCY	TECHNICAL PROJECT DESCRIPTION	MILE	WORK TYPE	FUND TYPE	STIP TOTAL	FHWA	AC	FTA	TH	BOND	OTHER	PROJECT SELECTION CATEGORY	PROJECT SELECTION SCORE
1571	8808-SS-28	999	8808-SS-28	2028	MNDOT	DISTRICTWIDE SETASIDE - SYSTEM SUPPORT - 2028	0.0	MISC AGREE	SF	250,000	-	-	-	250,000	-	-	CATEGORICALLY EXEMPT	0

Areawide Transportation Partnership (ATP) Boundaries



METRO DISTRICT

Michael Barnes

Metro District Engineer

Michael.Barnes@state.mn.us

(651) 234-7500

Waters Edge Building

1500 W County Road B-2

Roseville, Minnesota 55113-3174

General Information: (651) 234-7500

2025-2028 MINNESOTA STATE TRANSPORTATION IMPROVEMENT PROGRAM (STIP)
(SORTED BY DISTRICT, YEAR, TRANSIT SP, RAIL SP, LOCAL STIP SP, MNDOT STIP SP, SETASIDE SP)

DISTRICT M

SFY	STIP TOTAL	FHWA	AC	FTA	TH	BOND	OTHER
2025	1,379,322,233	543,872,597	8,377,442	254,314,726	146,227,841	13,924,900	391,714,921
2026	1,511,406,988	533,201,395	55,076,100	221,607,301	167,594,990	231,650,000	340,232,728
2027	1,767,271,005	310,734,074	53,000,000	367,607,097	133,951,121	63,169,600	825,767,845
2028	1,591,786,184	289,772,245	32,000,000	324,410,052	157,260,555	-	765,754,032

DISTRICT: M

SEQ#	CHIMES PROJECT NUMBER	ROUTE SYSTEM	STIP PROJECT NUMBER (SP)	YEAR	AGENCY	TECHNICAL PROJECT DESCRIPTION	MILE	WORK TYPE	FUND TYPE	STIP TOTAL	FHWA	AC	FTA	TH	BOND	OTHER	PROJECT SELECTION CATEGORY	PROJECT SELECTION SCORE
1878	TRF-0051-25	TRANSIT	TRF-0051-25	2025	MNDOT	SECT 5310: SCOTT COUNTY MOBILITY MANAGEMENT 1/1/26 - 12/31/27	0.0	TRANSIT GRANT CAPITAL IMPROVEMENT (NON-VEHICLE)	FTA	608,626	-	-	486,901	-	-	121,725	N/A (I.E. NON-MNDOT SELECTION OR NON-TH PROJECT)	0
1879	TRF-0260-25	TRANSIT	TRF-0260-25	2025	MNDOT	SECT 5310: MIDWEST SPECIAL SERVICES INC- 3 REPLACEMENT LESS THAN 30 FOOT (CLASS 400) BUSES	0.0	TRANSIT VEH PURCHASE	FTA	650,700	-	-	520,560	-	-	130,140	N/A (I.E. NON-MNDOT SELECTION OR NON-TH PROJECT)	0
1880	TRF-1703-25	TRANSIT	TRF-1703-25	2025	MNDOT	SECT 5310: ACHIEVE SERVICES INC- 1 REPLACEMENT LESS THAN 30 FOOT (CLASS 400) BUS	0.0	TRANSIT VEH PURCHASE	FTA	216,900	-	-	173,520	-	-	43,380	N/A (I.E. NON-MNDOT SELECTION OR NON-TH PROJECT)	0
1881	TRF-1767-25	TRANSIT	TRF-1767-25	2025	MNDOT	SECT 5310: RISE INC -3 REPLACEMENT LESS THAN 30 FOOT (CLASS 400) BUSES	0.0	TRANSIT VEH PURCHASE	FTA	650,700	-	-	520,560	-	-	130,140	N/A (I.E. NON-MNDOT SELECTION OR NON-TH PROJECT)	0
1882	TRF-2428-25	TRANSIT	TRF-2428-25	2025	MNDOT	SECT 5310: DARTS - 1 EXPANSION LESS THAN 35 FOOT (CLASS 500) BUS	0.0	TRANSIT VEH PURCHASE	FTA	298,700	-	-	238,960	-	-	59,740	N/A (I.E. NON-MNDOT SELECTION OR NON-TH PROJECT)	0
1883	TRF-9056-25	TRANSIT	TRF-9056-25	2025	MNDOT	SECT 5310: NEWTRAX INC - 6 REPLACEMENT LESS THAN 30 FOOT (CLASS 400) BUSES AND 2 EXPANSION LESS THAN 30 FOOT (CLASS 400)	0.0	TRANSIT VEH PURCHASE	FTA	1,735,200	-	-	1,388,160	-	-	347,040	N/A (I.E. NON-MNDOT SELECTION OR NON-TH PROJECT)	0
1884	TRF-9056-25A	TRANSIT	TRF-9056-25A	2025	MNDOT	SECT 5310: NEWTRAX INC MOBILITY MANAGEMENT 1/1/26 - 12/31/27	0.0	TRANSIT GRANT CAPITAL IMPROVEMENT (NON-VEHICLE)	FTA	504,183	-	-	403,347	-	-	100,836	N/A (I.E. NON-MNDOT SELECTION OR NON-TH PROJECT)	0
1885	TRF-9117-25	TRANSIT	TRF-9117-25	2025	MNDOT	SECT 5310: DAKOTA COUNTY MOBILITY MANAGEMENT 1/1/26 - 12/31/27	0.0	TRANSIT GRANT CAPITAL IMPROVEMENT (NON-VEHICLE)	FTA	798,433	-	-	638,747	-	-	159,686	N/A (I.E. NON-MNDOT SELECTION OR NON-TH PROJECT)	0
1886	TRF-9127-25	TRANSIT	TRF-9127-25	2025	MNDOT	SECT 5310: WASHINGTON COUNTY MOBILITY MANAGEMENT 1/1/26 - 12/31/27	0.0	TRANSIT GRANT CAPITAL IMPROVEMENT (NON-VEHICLE)	FTA	616,855	-	-	493,484	-	-	123,371	N/A (I.E. NON-MNDOT SELECTION OR NON-TH PROJECT)	0
1887	TRF-9134-25	TRANSIT	TRF-9134-25	2025	MNDOT	SECT 5310: ANOKA COUNTY MOBILITY MANAGEMENT 1/1/26 - 12/31/27	0.0	TRANSIT GRANT CAPITAL IMPROVEMENT (NON-VEHICLE)	FTA	317,255	-	-	253,804	-	-	63,451	N/A (I.E. NON-MNDOT SELECTION OR NON-TH PROJECT)	0
1888	TRF-9135-25	TRANSIT	TRF-9135-25	2025	MNDOT	SECT 5310: HENNEPIN COUNTY MOBILITY MANAGEMENT 1/1/26 - 12/31/27	0.0	TRANSIT GRANT CAPITAL IMPROVEMENT (NON-VEHICLE)	FTA	450,000	-	-	360,000	-	-	90,000	N/A (I.E. NON-MNDOT SELECTION OR NON-TH PROJECT)	0
1889	TRF-TCMT-25	TRANSIT	TRF-TCMT-25	2025	MET COUNCIL-MT	SECT 5337: TWIN CITIES MET COUNCIL MT ASSOCIATED CAPITAL MAINTENANCE BUS	0.0	TRANSIT OPERATIONS	FTA	1,191,034	-	-	952,827	-	-	238,207	N/A (I.E. NON-MNDOT SELECTION OR NON-TH PROJECT)	0
1890	TRF-TCMT-25AC	TRANSIT	TRF-TCMT-25AC	2025	MET COUNCIL-MT	**PR\$** SECT 5307: METRO GREEN LINE EXTENSION	14.5	TRANSIT GRANT CAPITAL IMPROVEMENT (NON-VEHICLE)	FTA	113,333,333	-	-	50,000,000	-	-	63,333,333	N/A (I.E. NON-MNDOT SELECTION OR NON-TH PROJECT)	0

2025-2028 MINNESOTA STATE TRANSPORTATION IMPROVEMENT PROGRAM (STIP)
(SORTED BY DISTRICT, YEAR, TRANSIT SP, RAIL SP, LOCAL STIP SP, MNDOT STIP SP, SETASIDE SP)

DISTRICT M

SFY	STIP TOTAL	FHWA	AC	FTA	TH	BOND	OTHER
2025	1,379,322,233	543,872,597	8,377,442	254,314,726	146,227,841	13,924,900	391,714,921
2026	1,511,406,988	533,201,395	55,076,100	221,607,301	167,584,990	231,650,000	340,232,728
2027	1,767,271,005	310,734,074	53,000,000	367,607,097	133,951,121	63,169,600	825,767,845
2028	1,591,786,184	289,772,245	32,000,000	324,410,052	157,260,555	-	765,754,032

DISTRICT: M

SEQ#	CHIMES PROJECT NUMBER	ROUTE SYSTEM	STIP PROJECT NUMBER (SP)	YEAR	AGENCY	TECHNICAL PROJECT DESCRIPTION	MILE	WORK TYPE	FUND TYPE	STIP TOTAL	FHWA	AC	FTA	TH	BOND	OTHER	PROJECT SELECTION CATEGORY	PROJECT SELECTION SCORE
1891	TRF-TCMT-25AD	TRANSIT	TRF-TCMT-25AD	2025	MET COUNCIL-MT	SECT 5337: TWIN CITIES MET COUNCIL MT BUS VEHICLE OVERHAUL AND MAINTENANCE	0.0	TRANSIT GRANT CAPITAL IMPROVEMENT (NON-VEHICLE)	FTA	500,000	-	-	400,000	-	-	100,000	N/A (I.E. NON-MNDOT SELECTION OR NON-TH PROJECT)	0
1892	TRF-TCMT-25AE	TRANSIT	TRF-TCMT-25AE	2025	MET COUNCIL-MT	SECT 5337: TWIN CITIES MET COUNCIL MT BUS ACQUISITION	0.0	TRANSIT VEH PURCHASE	FTA	16,554,434	-	-	13,243,547	-	-	3,310,887	N/A (I.E. NON-MNDOT SELECTION OR NON-TH PROJECT)	0
1893	TRF-TCMT-25G	TRANSIT	TRF-TCMT-25G	2025	MET COUNCIL-MTS	SECT 5307: TWIN CITIES MET COUNCIL MTS REGIONAL FLEET CAPITAL COST OF CONTRACTING	0.0	TRANSIT OPERATIONS	FTA	3,750,000	-	-	3,000,000	-	-	750,000	N/A (I.E. NON-MNDOT SELECTION OR NON-TH PROJECT)	0
1894	TRF-TCMT-25H	TRANSIT	TRF-TCMT-25H	2025	MET COUNCIL-MTS	SECT 5307: TWIN CITIES MET COUNCIL MTS BUS ACQUISITION	0.0	TRANSIT OPERATIONS	FTA	58,434,710	-	-	46,747,768	-	-	11,686,942	N/A (I.E. NON-MNDOT SELECTION OR NON-TH PROJECT)	0
1895	TRF-TCMT-25J	TRANSIT	TRF-TCMT-25J	2025	MET COUNCIL-MTS	SECT 5307: TWIN CITIES MET COUNCIL U OF M BUS ACQUISITION	0.0	TRANSIT VEH PURCHASE	FTA	859,040	-	-	687,232	-	-	171,808	N/A (I.E. NON-MNDOT SELECTION OR NON-TH PROJECT)	0
1896	TRF-TCMT-25L	TRANSIT	TRF-TCMT-25L	2025	MET COUNCIL-MT	SECT 5337: TWIN CITIES MET COUNCIL MT BUS AND RAIL PUBLIC FACILITIES MAINTENANCE AND REHAB: SIGNS, LIGHTS, HEAT, PADS, REAL TIME SIGNS	0.0	TRANSIT GRANT CAPITAL IMPROVEMENT (NON-VEHICLE)	FTA	9,311,000	-	-	7,448,800	-	-	1,862,200	N/A (I.E. NON-MNDOT SELECTION OR NON-TH PROJECT)	0
1897	TRF-TCMT-25N	TRANSIT	TRF-TCMT-25N	2025	MET COUNCIL-MT	SECT 5337: TWIN CITIES MET COUNCIL MT RAIL VEHICLE OVERHAUL AND MAINTENANCE	0.0	TRANSIT GRANT CAPITAL IMPROVEMENT (NON-VEHICLE)	FTA	6,549,750	-	-	5,239,800	-	-	1,309,950	N/A (I.E. NON-MNDOT SELECTION OR NON-TH PROJECT)	0
1898	TRF-TCMT-25P	TRANSIT	TRF-TCMT-25P	2025	MET COUNCIL-MT	SECT 5337: TWIN CITIES MET COUNCIL MT RAIL SYSTEM REHAB: TRACK REHAB REPAIR, MISCELLANEOUS MAINTENANCE, CATENARY, POWER SYSTEMS	0.0	TRANSIT OPERATIONS	FTA	578,350	-	-	462,680	-	-	115,670	N/A (I.E. NON-MNDOT SELECTION OR NON-TH PROJECT)	0
1899	TRF-TCMT-25R	TRANSIT	TRF-TCMT-25R	2025	MET COUNCIL-MT	SECT 5337: TWIN CITIES MET COUNCIL MT BUS AND RAIL SUPPORT FACILITY REHAB AND RENOVATE: HOISTS, EQUIPMENT, FACILITY APPURTENANCES, ROOF REFURBISHMENT	0.0	TRANSIT GRANT CAPITAL IMPROVEMENT (NON-VEHICLE)	FTA	14,355,000	-	-	11,484,000	-	-	2,871,000	N/A (I.E. NON-MNDOT SELECTION OR NON-TH PROJECT)	0
1900	TRF-TCMT-25S	TRANSIT	TRF-TCMT-25S	2025	MET COUNCIL-MT	**PR5**SECT 5309: SOUTHWEST LIGHT RAIL TRANSIT (GREEN LINE EXTENSION) NEW START FFGA APPROPRIATION	14.5	TRANSIT GRANT CAPITAL IMPROVEMENT (NON-VEHICLE)	FTA	214,600,921	-	-	100,000,000	-	-	114,600,921	N/A (I.E. NON-MNDOT SELECTION OR NON-TH PROJECT)	0
1901	TRF-TCMT-25T	TRANSIT	TRF-TCMT-25T	2025	MET COUNCIL-MT	SECT 5337: TWIN CITIES MET COUNCIL MT CAPITAL LEASE TIRES	0.0	TRANSIT OPERATIONS	FTA	3,619,238	-	-	2,895,390	-	-	723,848	N/A (I.E. NON-MNDOT SELECTION OR NON-TH PROJECT)	0
1902	TRF-TCMT-25W	TRANSIT	TRF-TCMT-25W	2025	MET COUNCIL-MT	SECT 5339: TWIN CITIES MET COUNCIL MT BUS ACQUISITION	0.0	TRANSIT VEH PURCHASE	FTA	7,226,202	-	-	5,780,962	-	-	1,445,240	N/A (I.E. NON-MNDOT SELECTION OR NON-TH PROJECT)	0
1903	TRF-TCMT-25Y	TRANSIT	TRF-TCMT-25Y	2025	MET COUNCIL-MT	SECT 5337: TWIN CITIES MET COUNCIL MT RAIL MISCELLANEOUS EQUIPMENT REHAB RENOVATE (VIDEO, TRAIN OPERATOR TECH, SYSTEMS TECH, SECURITY, TRACK TECHNOLOGY AND EQUIPMENT)	0.0	TRANSIT GRANT CAPITAL IMPROVEMENT (NON-VEHICLE)	FTA	617,096	-	-	493,677	-	-	123,419	N/A (I.E. NON-MNDOT SELECTION OR NON-TH PROJECT)	0

2025-2028 MINNESOTA STATE TRANSPORTATION IMPROVEMENT PROGRAM (STIP)
(SORTED BY DISTRICT, YEAR, TRANSIT SP, RAIL SP, LOCAL STIP SP, MNDOT STIP SP, SETASIDE SP)

DISTRICT		M									
SFY	STIP TOTAL	FHWA	AC	FTA	TH	BOND	OTHER				
2025	1,379,322,233	543,872,597	8,377,442	254,314,726	146,227,841	13,924,900	391,714,921				
2026	1,511,406,988	533,201,395	55,076,100	221,607,301	167,594,990	231,650,000	340,232,728				
2027	1,767,271,005	310,734,074	53,000,000	367,607,097	133,951,121	63,169,600	825,767,845				
2028	1,591,786,184	289,772,245	32,000,000	324,410,052	157,260,555	-	765,754,032				

DISTRICT: M

SEQ#	CHIMES PROJECT NUMBER	ROUTE SYSTEM	STIP PROJECT NUMBER (SP)	YEAR	AGENCY	TECHNICAL PROJECT DESCRIPTION	MILE	WORK TYPE	FUND TYPE	STIP TOTAL	FHWA	AC	FTA	TH	BOND	OTHER	PROJECT SELECTION CATEGORY	PROJECT SELECTION SCORE
1904	TRS-TCMT-22G	TRANSIT	TRS-TCMT-22G	2025	SOUTHWEST TRANSIT	COORDINATE UTILITY SUPPLY INFRASTRUCTURE AND INSTALL ADEQUATE PUBLIC-FACING FAST CHARGING INFRASTRUCTURE IN SOUTHWEST VILLAGE (CHANHASSEN, MN), EAST CREEK STATION (CHASKA, MN) AND SOUTHWEST STATION (EKEN PRAIRIE, MN) FOR ELECTRIC BUSES	0.0	TRANSIT GRANT CAPITAL IMPROVEMENT (NON-VEHICLE)	STBGP	429,220	236,071	-	-	-	-	193,149	N/A (I.E. NON-MNDOT SELECTION OR NON-TH PROJECT)	0
1905	TRS-TCMT-25	TRANSIT	TRS-TCMT-25	2025	MET COUNCIL-MT	OPERATE NEW ROUTE 757 LIMITED-STOP SERVICE IN PLYMOUTH AND MPLS	13.5	TRANSIT OPERATIONS	CMAQ	5,836,858	4,669,486	-	-	-	-	1,167,372	N/A (I.E. NON-MNDOT SELECTION OR NON-TH PROJECT)	0
1906	TRS-TCMT-25A	TRANSIT	TRS-TCMT-25A	2025	MET COUNCIL-MT	CMAQ TDM: ACTIVITIES TO REDUCE SOV USE BY VAN POOLS, CAR POOL AND RIDE MATCHING PROGRAMS, MARKETING, TRANSIT RIDERSHIP INCENTIVES BY SUPPORTING SEVERAL TRANSPORTATION MANAGEMENT ORGANIZATIONS AND OTHER TRAVEL DEMAND MANAGEMENT STRATEGIES THAT RESULT IN REDUCED VEHICLE MILES TRAVELED AND LIGHT DUTY VEHICLE EMISSIONS	0.0	TRANSIT OPERATIONS	CMAQ	4,375,000	3,500,000	-	-	-	-	875,000	N/A (I.E. NON-MNDOT SELECTION OR NON-TH PROJECT)	0
1907	TRS-TCMT-25B	TRANSIT	TRS-TCMT-25B	2025	MET COUNCIL-MT	**PRS** CENTRAL AVE ARTERIAL BUS RAPID TRANSIT - PURCHASE 18 BUSES AND CONSTRUCT ENHANCED SHELTERS WITH TECHNOLOGY, REAL-TIME INFORMATION, SECURITY FEATURES, FURNISHINGS	0.0	TRANSIT VEH PURCHASE	CMAQ	31,250,000	25,000,000	-	-	-	-	6,250,000	N/A (I.E. NON-MNDOT SELECTION OR NON-TH PROJECT)	0
1908	TRS-TCMT-25C	TRANSIT	TRS-TCMT-25C	2025	MET COUNCIL-MT	RENOVATION OF METRO BLUE LINE LAKE ST/MIDTOWN STATION IN MPLS - LIGHT RAIL TRANSIT STATION AND TWO VERTICAL CIRCULATION BUILDINGS	0.1	TRANSIT GRANT CAPITAL IMPROVEMENT (NON-VEHICLE)	STBGP	8,750,000	7,000,000	-	-	-	-	1,750,000	N/A (I.E. NON-MNDOT SELECTION OR NON-TH PROJECT)	0
1909	10-00124	MSAS 123	10-00124	2025	MNDOT	TCWR RR, REPLACE EXISTING SIGNAL SYSTEM AT MSAS 123, MARKET BLVD, CHANHASSEN, CARVER COUNTY	0.0	R.R X-ING IMPROVEMENTS	RRS	275,000	275,000	-	-	-	-	-	RAILWAY-HIGHWAY CROSSINGS PROGRAM	15
1910	27-00331	CSAH 156	27-00331	2025	MNDOT	SOO RR, REPLACE EXISTING SIGNAL SYSTEM AT CSAH 156, WINNETKA AVE N, NEW HOPE, HENNEPIN COUNTY	0.0	R.R X-ING IMPROVEMENTS	RRS	325,000	292,500	-	-	-	-	32,500	RAILWAY-HIGHWAY CROSSINGS PROGRAM	15
1911	27-00332	CSAH 32	27-00332	2025	MNDOT	PGR RR, REPLACE EXISTING SIGNAL SYSTEM AT CSAH 32, PENN AVE S, BLOOMINGTON, HENNEPIN COUNTY	0.0	R.R X-ING IMPROVEMENTS	RRS	275,000	275,000	-	-	-	-	-	RAILWAY-HIGHWAY CROSSINGS PROGRAM	12
1912	27-00333	MSAS 411	27-00333	2025	MNDOT	PGR RR, REPLACE EXISTING SIGNAL SYSTEM AT MSAS 411, W 102ND ST, BLOOMINGTON, HENNEPIN COUNTY	0.0	R.R X-ING IMPROVEMENTS	RRS	275,000	275,000	-	-	-	-	-	RAILWAY-HIGHWAY CROSSINGS PROGRAM	10
1913	27-00334	LOCAL STREETS	27-00334	2025	MNDOT	PGR RR, REPLACE EXISTING SIGNAL SYSTEM AT M 278, QUEEN AVE S, BLOOMINGTON, HENNEPIN COUNTY	0.0	R.R X-ING IMPROVEMENTS	RRS	275,000	275,000	-	-	-	-	-	RAILWAY-HIGHWAY CROSSINGS PROGRAM	7
1914	010-611-025	MN 5	1002-121TED	2025	CARVER COUNTY	**TED** MN5, AT CSAH 11 IN VICTORIA - CONSTRUCT ROUNDABOUT (ASSOCIATE TO 010-611-025, 1002-121)	0.5	ROUNDABOUT	TED	3,200,000	-	-	-	3,200,000	-	-	TRANSPORTATION ECONOMIC DEVELOPMENT PROGRAM	53
1915	1981-140	I 35W	1981-140	2025	BURNSVILLE	**TED**PRS** I35W, AT CSAH 42 IN BURNSVILLE- CONSTRUCT ADDITIONAL SB EXIT RAMP AND ROUNDABOUT FROM I35W TO BUCK HILL ROAD, SOUTH OF CSAH 42 (ASSOCIATE TO 1981-140S, 1981-140N, 1981-140TR, 1981-140BFP)	0.6	CONC PAVE REHAB	TED	5,433,000	-	-	-	3,100,000	-	2,333,000	NHS PAVEMENT	58
1916	2726-80	LOCAL STREETS	2726-81AC	2025	MNDOT	**AC** STONE ARCH BRIDGE OVER MISSISSIPPI RIVER IN MPLS - REPAIR PED/BIKE BRIDGE 27004 (AC PAYBACK 1 OF 1)	0.0	BR REP	STBGP	9,040,400	-	-	-	-	-	-	CATEGORICAL EXEMPT	0

2025-2028 MINNESOTA STATE TRANSPORTATION IMPROVEMENT PROGRAM (STIP)
(SORTED BY DISTRICT, YEAR, TRANSIT SP, RAIL SP, LOCAL STIP SP, MNDOT STIP SP, SETASIDE SP)

DISTRICT M

SFY	STIP TOTAL	FHWA	AC	FTA	TH	BOND	OTHER
2025	1,379,322,233	543,872,597	8,377,442	254,314,726	146,227,841	13,924,900	391,714,921
2026	1,511,406,988	533,201,395	55,076,100	221,607,301	167,594,990	231,650,000	340,232,728
2027	1,767,271,005	310,734,074	53,000,000	367,607,097	133,951,121	63,169,600	825,767,845
2028	1,591,786,184	289,772,245	32,000,000	324,410,052	157,260,555	-	765,754,032

DISTRICT: M

SEQ#	CHIMES PROJECT NUMBER	ROUTE SYSTEM	STIP PROJECT NUMBER (SP)	YEAR	AGENCY	TECHNICAL PROJECT DESCRIPTION	MILE	WORK TYPE	FUND TYPE	STIP TOTAL	FHWA	AC	FTA	TH	BOND	OTHER	PROJECT SELECTION CATEGORY	PROJECT SELECTION SCORE
1917	002-602-015	CSAH 2	002-602-015	2025	ANOKA COUNTY	CSAH 2 (44TH AVE NW) FROM CSAH 1 (EAST RIVER RD) TO MAIN ST IN FRIDLEY - RECONSTRUCT, CONSTRUCT MULTIUSE TRAIL AND REHABILITATE BRIDGE 02523 (ASSOCIATE TO 002-602-015CRP)	0.6	NEW TRAIL	STBGP-TA	8,309,576	714,874	-	-	-	-	7,594,702	N/A (I.E. NON-MNDOT SELECTION OR NON-TH PROJECT)	0
1918	002-602-015	CSAH 2	002-602-015CRP	2025	ANOKA COUNTY	**AC**CRP**: CSAH 2 (44TH AVE NW) FROM CSAH 1 (EAST RIVER RD) TO MAIN ST IN FRIDLEY - RECONSTRUCT, CONSTRUCT MULTIUSE TRAIL AND REHABILITATE BRIDGE 02523 (ASSOCIATE TO 002-602-015) (AC PROJECT, PAYBACK IN FY28)	0.6	NEW TRAIL	CRP	656,824	266,726	1,033,600	-	-	-	390,098	N/A (I.E. NON-MNDOT SELECTION OR NON-TH PROJECT)	0
1919	002-606-014	CSAH 6	002-606-014	2025	ANOKA COUNTY	CSAH 6 (MISSISSIPPI ST) AT 7TH ST IN FRIDLEY - MINI-ROUNDBABOUT	0.0	ROUNDBABOUT	HSIP	1,272,000	1,080,000	-	-	-	-	192,000	N/A (I.E. NON-MNDOT SELECTION OR NON-TH PROJECT)	0
1920	002-614-049	CSAH 14	002-614-049AC	2025	ANOKA COUNTY	**AC**: CSAH 14 (MAIN ST) AT SUNSET AVE IN BLAINE AND LINO LAKES; CONSTRUCT ROUNDBABOUT (AC PAYBACK 1 OF 1)	0.2	ROUNDBABOUT	NHPP	572,475	-	-	-	-	-	-	N/A (I.E. NON-MNDOT SELECTION OR NON-TH PROJECT)	0
1921	002-622-041	CSAH 22	002-622-041AC	2025	ANOKA COUNTY	**AC**: CSAH 22 (VIKING BLVD) AT CSAH 7 (RUM RIVER BLVD) IN OAK GROVE - CONSTRUCT ROUNDBABOUT (AC PAYBACK 1 OF 1)	0.0	ROUNDBABOUT	HSIP	1,350,000	-	-	-	-	-	-	N/A (I.E. NON-MNDOT SELECTION OR NON-TH PROJECT)	0
1922	010-030-013	CSAH 999	010-030-013	2025	CARVER COUNTY	COUNTY WIDE - RURAL INTERSECTION LIGHTING	0.0	LIGHTING	HSIP	530,000	450,000	-	-	-	-	80,000	N/A (I.E. NON-MNDOT SELECTION OR NON-TH PROJECT)	0
1923	010-596-014	MN 5	010-596-014	2025	CARVER COUNTY	**MN310**PR**: MN 5 (ARBORETUM BLVD) FROM PARK DR TO 0.3 MI E MINNEWASHTA PKWY AND CSAH 13 (ROLLING ACRES RD/BAVARIA RD) FROM MSAS 104 (78TH ST) TO 0.25 MI N MNS (ARBORETUM BLVD) IN VICTORIA AND CHANHASSEN - TWO-LANE TO FOUR-LANE CONVERSION, SIGNALS, MEDIAN CHANNELIZATION, BIKE TRAILS, ADA, PED UNDERPASS (ASSOCIATE TO 010-596-016, 010-596-019, 241-090-001, 1002-124)	1.9	MAJ CONST - BIT	STBGP SGF DEMO	29,178,000	17,000,000	-	-	-	-	12,178,000	N/A (I.E. NON-MNDOT SELECTION OR NON-TH PROJECT)	0
1924	010-596-014	MN 5	010-596-016	2025	CARVER COUNTY	**AC**PROTECT**PR**: MNS (ARBORETUM BLVD) FROM 0.3 MI E MINNEWASHTA PKWY TO 0.25 MI W OF MN41 IN CHANHASSEN - TWO TO FOUR LANE CONVERSION, MEDIAN, BR # (ASSOCIATE TO 010-596-014, 010-596-019, 241-090-001, 1002-124) (AC PROJECT, PAYBACK IN FY26)	3.6	MAJ CONST -BIT	PROTECT SGF	22,422,400	6,278,400	3,721,600	-	-	-	16,144,000	N/A (I.E. NON-MNDOT SELECTION OR NON-TH PROJECT)	0
1925	010-596-014	MN 5	010-596-019	2025	CARVER COUNTY	**AC**SPPF**PR**: MNS (ARBORETUM BLVD) FROM 0.15 MI W 80TH ST TO 0.3 MI E OF MN41 IN VICTORIA AND CHANHASSEN - TWO TO FOUR LANE CONVERSION, BRIDGE, UNDERPASS, BIKE TRAIL, SIGNALS, ADA (ASSOCIATE TO 010-596-014, 010-596-016, 241-090-001, 1002-124) (AC PROJECT, PAYBACK IN FY27)	3.7	MAJ CONST -BIT	NHPP (F)	2,700,000	-	-	-	-	-	2,700,000	N/A (I.E. NON-MNDOT SELECTION OR NON-TH PROJECT)	0
1926	010-596-014	MSAS 104	241-090-001	2025	VICTORIA	**AC**: MSAS 104 (78TH ST) AT MN 5 IN VICTORIA - CONSTRUCT PEDESTRIAN BRIDGE (ASSOCIATE TO 010-596-014, 010-596-016, 010-596-019, 1002-124) (AC PROJECT, PAYBACK IN FY26)	0.0	NEW TRAIL	STBGP-TA	1,561,000	-	2,000,000	-	-	-	1,561,000	N/A (I.E. NON-MNDOT SELECTION OR NON-TH PROJECT)	0
1927	010-610-059	CSAH 10	010-610-059	2025	CARVER COUNTY	CSAH 10 FROM 0.13 MI N OF WACONIA PARKWAY SOUTH TO 0.19 MI S OF WACONIA PARKWAY N AND 0.15 MI N OF WACONIA PARKWAY N TO 0.38 MI N OF WACONIA PARKWAY N IN WACONIA - MILL AND OVERLAY (TIED TO 231-118-002)	0.0	MILL & BIT OVLY	LF	1,341,044	-	-	-	-	-	1,341,044	N/A (I.E. NON-MNDOT SELECTION OR NON-TH PROJECT)	0

2025-2028 MINNESOTA STATE TRANSPORTATION IMPROVEMENT PROGRAM (STIP)
(SORTED BY DISTRICT, YEAR, TRANSIT SP, RAIL SP, LOCAL STIP SP, MNDOT STIP SP, SETASIDE SP)

DISTRICT M

SFY	STIP TOTAL	FHWA	AC	FTA	TH	BOND	OTHER
2025	1,379,322,233	543,872,597	8,377,442	254,314,726	146,227,841	13,924,900	391,714,921
2026	1,511,406,988	533,201,395	55,076,100	221,607,301	167,594,990	231,650,000	340,232,728
2027	1,767,271,005	310,734,074	53,000,000	367,607,097	133,951,121	63,169,600	825,767,845
2028	1,591,786,184	289,772,245	32,000,000	324,410,052	157,260,555	-	765,754,032

DISTRICT: M

SEQ#	CHIMES PROJECT NUMBER	ROUTE SYSTEM	STIP PROJECT NUMBER (SP)	YEAR	AGENCY	TECHNICAL PROJECT DESCRIPTION	MILE	WORK TYPE	FUND TYPE	STIP TOTAL	FHWA	AC	FTA	TH	BOND	OTHER	PROJECT SELECTION CATEGORY	PROJECT SELECTION SCORE
1928	010-611-025	MN 5	010-611-025	2025	CARVER COUNTY	MN 5 (ARBORETUM BLVD) FROM 0.1 MI W CSAH 11 (VICTORIA DR) TO 0.3 MI E OF CSAH 11 (VICTORIA DR) AND CSAH 11 (VICTORIA DR) FROM MN5 (ARBORETUM BLVD) TO 0.26 MI N MN5 (ARBORETUM BLVD) IN VICTORIA - RECONSTRUCTION, CONSTRUCT ROUNDABOUT (ASSOCIATE TO 1002-121 AND 1002-121TED)	0.2	MAJ CONST- CONC	STBGP	3,850,000	2,400,000	-	-	-	-	1,450,000	N/A (I.E. NON-MNDOT SELECTION OR NON-TH PROJECT)	0
1929	010-611-026	CSAH 11	010-611-026	2025	CARVER COUNTY	**AC** CSAH 11 (VICTORIA DR) AT CSAH 14 (PIONEER TRAIL/MARSH LAKE RD) IN CHASKA-ROUNDABOUT (AC PROJECT, PAYBACK IN FY27)	0.0	ROUNDABOUT	HSIP	2,203,132	1,290,332	709,668	-	-	-	912,800	N/A (I.E. NON-MNDOT SELECTION OR NON-TH PROJECT)	0
1930	013-610-012	CSAH 10	013-610-012PROAC1	2025	CHISAGO COUNTY	**AC**PROTECT**: CSAH 10 (STARK RD) FROM ISANTI COUNTY LINE TO CSAH 8 (CEDAR CREST TRAIL) IN HARRIS - RECONSTRUCTION, CULVERT LINING AND STORM WATER PONDING (AC PAYBACK 1 OF 3)	4.3	MAJ CONST- BIT	PROTECT	115,200	-	-	-	-	-	-	N/A (I.E. NON-MNDOT SELECTION OR NON-TH PROJECT)	0
1931	019-090-026	LOCAL STREETS	019-090-026	2025	DAKOTA COUNTY	**MN281**MN300**: VETERANS MEMORIAL GREENWAY TRAIL FROM MSAS 115 (DODD RD) TO ALAMEDA PATH IN INVER GROVE HEIGHTS; MULTI-USE TRAIL, PED BRIDGE, BOARDWALK (PHASE 1)	1.8	NEW TRAIL	DEMO	6,800,000	3,497,500	-	-	-	-	3,302,500	N/A (I.E. NON-MNDOT SELECTION OR NON-TH PROJECT)	0
1932	019-090-027	CSAH 28	019-090-027	2025	DAKOTA COUNTY	**RAISE**MN301**: CSAH 28 (80TH ST) FROM 0.15 MI E OF CAHILL AVE TO CSAH 56 (CONCORD BLVD) AND CSAH 56 (CONCORD ST S) FROM 0.1 MI N OF CHESTNUT ST E TO LINDEN ST AND CSAH 56 (CONCORD BLVD) FROM 59TH ST E TO COFFMAN PATH AND CAHILL AVE AT 0.15 MI N OF CAFFERTY CT AND INVER GROVE TRAIL FROM 0.1 MI N OF 100TH ST E TO FRONTAGE RD AND 125TH ST E AT ISADORE AVE IN SOUTH ST PAUL, INVER GROVE HEIGHTS, AND NININGER TOWNSHIP - MULTIUSE TRAILS AND PEDESTRIAN CROSSINGS	4.6	NEW TRAIL	FFM SGF DEMO	4,500,000	3,150,000	-	-	-	-	1,350,000	N/A (I.E. NON-MNDOT SELECTION OR NON-TH PROJECT)	0
1933	019-090-028	LOCAL STREETS	019-090-028	2025	DAKOTA COUNTY	**RAISE**: ALONG MISSISSIPPI RIVER GREENWAY IN HASTINGS AND SOUTH ST PAUL, WAYFINDING, LANDSCAPING, INTERPRETIVE SIGNING	27.0	IMPROVE EXISTING TRAIL	FFM SGF	3,367,000	1,800,000	-	-	-	-	1,567,000	N/A (I.E. NON-MNDOT SELECTION OR NON-TH PROJECT)	0
1934	019-626-031	CSAH 26	019-626-031	2025	DAKOTA COUNTY	**PRS**: CSAH 26 (LONE OAK RD) FROM MN 13 TO CSAH 31 (PILOT KNOB) - RECONSTRUCT, TRAIL AND CSAH 31 (PILOT KNOB RD) TO I-35E INTERCHANGE IN EAGAN - FOUR-TO-THREE LANE CONVERSION, RESURFACING, SIGNALS	0.0	MAJ CONST- BIT	STBGP	8,400,000	4,740,000	-	-	-	-	3,660,000	N/A (I.E. NON-MNDOT SELECTION OR NON-TH PROJECT)	0
1935	019-642-069	CSAH 42	019-642-069	2025	DAKOTA COUNTY	CSAH 42 FROM 147TH ST TO CSAH 33 (DIAMOND PATH) IN APPLE VALLEY - MILL AND OVERLAY, ADA, SIGNAL REVISIONS	0.8	MILL & BIT OVLY	NHPP	7,700,000	2,500,000	-	-	-	-	5,200,000	N/A (I.E. NON-MNDOT SELECTION OR NON-TH PROJECT)	0
1936	019-650-021	CSAH 50	019-650-021	2025	DAKOTA COUNTY	**MN284**PRS**: I35/CSAH 50 (KENWOOD TRL) INTERCHANGE IN LAKEVILLE - PRELIMINARY ENGINEERING	0.0	MAJ CONST-BIT	DEMO	6,300,000	5,040,000	-	-	-	-	1,260,000	N/A (I.E. NON-MNDOT SELECTION OR NON-TH PROJECT)	0
1937	027-030-055	CSAH 66	027-030-055	2025	HENNEPIN COUNTY	CSAH 66 (GOLDEN VALLEY RD) AT NOBLE AVE AND CSAH 66 (GOLDEN VALLEY RD) AT HIDDEN LAKES PARKWAY IN GOLDEN VALLEY - ADA IMPROVEMENTS AND SIGNAL REPLACEMENT INCLUDING FYA'S, APS, AND COUNTDOWN TIMERS (ASSOCIATE TO 091-090-088)	0.0	PED RAMPS (ADA IMPROVEMENTS)	HSIP	2,123,000	1,737,000	-	-	-	-	386,000	N/A (I.E. NON-MNDOT SELECTION OR NON-TH PROJECT)	0
1938	027-080-001	LOCAL STREETS	027-080-001	2025	EXCELSIOR	**BIP**: MINNETONKA BOULEVARD OVER ST ALBAN'S BAY OF LAKE MINNETONKA IN EXCELSIOR - PRELIMINARY ENGINEERING FOR BRIDGE IMPROVEMENTS	0.0	BR REP	FFM SGF	337,000	269,600	-	-	-	-	67,400	N/A (I.E. NON-MNDOT SELECTION OR NON-TH PROJECT)	0

2025-2028 MINNESOTA STATE TRANSPORTATION IMPROVEMENT PROGRAM (STIP)
(SORTED BY DISTRICT, YEAR, TRANSIT SP, RAIL SP, LOCAL STIP SP, MNDOT STIP SP, SETASIDE SP)

DISTRICT M

SFY	STIP TOTAL	FHWA	AC	FTA	TH	BOND	OTHER
2025	1,379,322,233	543,872,597	8,377,442	254,314,726	146,227,841	13,924,900	391,714,921
2026	1,511,406,988	533,201,395	55,076,100	221,607,301	167,594,990	231,650,000	340,232,728
2027	1,767,271,005	310,734,074	53,000,000	367,607,097	133,951,121	63,169,600	825,767,845
2028	1,591,786,184	289,772,245	32,000,000	324,410,052	157,260,555	-	765,754,032

DISTRICT: M

SEQ#	CHIMES PROJECT NUMBER	ROUTE SYSTEM	STIP PROJECT NUMBER (SP)	YEAR	AGENCY	TECHNICAL PROJECT DESCRIPTION	MILE	WORK TYPE	FUND TYPE	STIP TOTAL	FHWA	AC	FTA	TH	BOND	OTHER	PROJECT SELECTION CATEGORY	PROJECT SELECTION SCORE
1939	027-603-079	CSAH 3	027-603-081AC	2025	HENNEPIN COUNTY	**AC**:: CSAH 3 (LAKE ST), CSAH 43 (LAGOON AVE) FROM KNOX AVE TO EMERSON AVE IN MPLS - CURB EXTENSIONS, ADA, ROADWAY MODIFICATIONS, SIGNAL REVISIONS (AC PAYBACK 1 OF 1)	0.5	TRAFFIC SIGNAL REVISION	HSIP	1,089,173	-	-	-	-	-	-	N/A (I.E. NON-MNDOT SELECTION OR NON-TH PROJECT)	0
1940	027-605-032	CSAH 5	027-605-032	2025	HENNEPIN COUNTY	CSAH 5 (FRANKLIN AVE) FROM BLAISDELL AVE TO CHICAGO AVE, BRIDGE #27W06 IN MPLS - RECONSTRUCTION, SIGNAL UPGRADES, ADA, APS, STREETScape, BIKE/PED IMPROVEMENTS (ASSOCIATE TO 027-605-034)	0.8	MAJ CONST- BIT	STBGP	17,500,000	7,000,000	-	-	-	-	10,500,000	N/A (I.E. NON-MNDOT SELECTION OR NON-TH PROJECT)	0
1941	027-605-034	CSAH 5	027-605-034	2025	HENNEPIN COUNTY	**PRs**:: CSAH 5 (FRANKLIN AVE) FROM CSAH 22 (LYNDALE AVE S) TO 0.05 MI W OF BLAISDELL AVE S IN MPLS - RECONSTRUCTION, 4 LANE TO 2 LANE ROADWAY, PED AND BIKE IMPROVEMENTS, ADA, STREETScape (ASSOCIATE TO 027-605-032)	0.4	MAJ CONST- BIT	STBGP	7,000,000	3,088,000	-	-	-	-	3,912,000	N/A (I.E. NON-MNDOT SELECTION OR NON-TH PROJECT)	0
1942	027-610-034	CSAH 10	027-610-034	2025	MNDOT	**LONSYS**:: CSAH 10 (BASS LK RD) OVER TWIN LAKES INLET IN BROOKLYN CENTER AND CRYSTAL - REPLACE BRIDGE #91131 (NEW BRIDGE 27J84), APPROACHES, SIDEWALK, ADA	0.1	BR RPLC	STBGP	1,378,000	1,040,000	-	-	-	-	338,000	N/A (I.E. NON-MNDOT SELECTION OR NON-TH PROJECT)	0
1943	027-753-021	CSAH 153	027-753-021	2025	HENNEPIN COUNTY	**AC**:: CSAH 153 (LOWRY AVE NE) FROM 0.05 MILES WEST OF CSAH 23 (MARSHALL ST NE) TO 0.03 MILES WEST OF WASHINGTON ST NE (CSAH 152) IN MPLS - RECONSTRUCTION, SIGNAL UPGRADES, ADA, APS, STREETScape, BIKE/PED IMPROVEMENTS (AC PROJECT, PAYBACK IN FY26)	1.1	MAJ CONST- BIT	STBGP NHPP	10,700,000	7,000,000	-	-	-	-	3,700,000	N/A (I.E. NON-MNDOT SELECTION OR NON-TH PROJECT)	0
1944	062-090-005	LOCAL STREETS	062-090-005	2025	RAMSEY COUNTY	**CRP**:: BRUCE VENTO REGIONAL TRAIL FROM BUERKLE RD TO HOFFMAN RD/US 61 INTERSECTION IN WHITE BEAR LK - MULTI-USE TRAIL, BRIDGE, LANDSCAPING, STORMWATER MANAGEMENT AND AMENITIES	2.7	NEW TRAIL	CRP	7,420,000	4,000,000	-	-	-	-	3,420,000	N/A (I.E. NON-MNDOT SELECTION OR NON-TH PROJECT)	0
1945	062-653-017	CSAH 53	062-653-017	2025	RAMSEY COUNTY	**PRs**:: CSAH 53 (DALE ST) FROM MSAS 141 (GRAND AVE) TO IGLEHART AVE IN ST PAUL - 4 TO 3 LANE CONVERSION (ASSOCIATE TO 062-653-018)	0.7	STRIPING	HSIP	1,060,000	900,000	-	-	-	-	160,000	N/A (I.E. NON-MNDOT SELECTION OR NON-TH PROJECT)	0
1946	062-653-018	CSAH 53	062-653-018	2025	SAINT PAUL	CSAH 53 (DALE ST), FROM MSAS 141 (GRAND AVE) TO CSAH 32 (FRONT AVE) IN ST PAUL - TRAFFIC SIGNAL RECONSTRUCTION, INTERCONNECT, CCTV CAMERAS (ASSOCIATE TO 062-653-017)	2.1	TRAFFIC SIGNAL REVISION	CMAQ	2,751,100	2,000,800	-	-	-	-	750,300	N/A (I.E. NON-MNDOT SELECTION OR NON-TH PROJECT)	0
1947	062-660-013	CSAH 60	062-660-013	2025	RAMSEY COUNTY	CSAH 60 (OTTER LK RD)/CR 81 (ASH ST) FROM CSAH 59/CSAH 21 (CENTERVILLE RD) TO CSAH 60 (OTTER LK RD)/ZZND AVE S IN NORTH OAKS, LINO LAKES, WHITE BEAR TOWNSHIP - RECONSTRUCT INTERCHANGE AT 135, ROUNDABOUTS, BRIDGE, TRAIL (ASSOCIATE TO 6281-53)	0.4	MAJ CONST- BIT	STBGP	12,550,000	10,000,000	-	-	-	-	2,550,000	N/A (I.E. NON-MNDOT SELECTION OR NON-TH PROJECT)	0
1948	091-090-088	CSAH 66	091-090-088	2025	THREE RIVERS PARK DISTRICT	CSAH 66 (GOLDEN VALLEY RD/DULUTH ST) FROM LILAC DR TO DOUGLAS DR AND TOLEDO AVE TO THEODORE WIRTH PARKWAY IN GOLDEN VALLEY - CONSTRUCT TRAIL, RECONSTRUCT CURB AND ASSOCIATED STORM SEWER, RESURFACE, REVISE TRAFFIC SIGNALS, ADA (ASSOCIATE TO 027-030-055)	1.5	PED RAMPS (ADA IMPROVEMENTS)	STBGP-TA	3,700,000	2,561,876	-	-	-	-	1,138,124	N/A (I.E. NON-MNDOT SELECTION OR NON-TH PROJECT)	0
1949	091-090-093	LOCAL STREETS	091-090-093	2025	THREE RIVERS PARK DISTRICT	NINE MILE CREEK TRAIL FROM MN RIVER BLUFFS TRAIL TO 7TH ST S IN HOPKINS - RECONSTRUCT MULTIUSE TRAIL (ASSOCIATE TO 091-090-093CRP)	0.4	IMPROVE EXISTING TRAIL	STBGP-TA	212,000	160,000	-	-	-	-	52,000	N/A (I.E. NON-MNDOT SELECTION OR NON-TH PROJECT)	0
1950	091-090-093	LOCAL STREETS	091-090-093CRP	2025	THREE RIVERS PARK DISTRICT	**CRP**:: NINE MILE CREEK TRAIL FROM MN RIVER BLUFFS TRAIL TO 7TH ST S IN HOPKINS - RECONSTRUCT MULTIUSE TRAIL (ASSOCIATE TO 091-090-093)	0.4	IMPROVE EXISTING TRAIL	CRP	795,000	600,000	-	-	-	-	195,000	N/A (I.E. NON-MNDOT SELECTION OR NON-TH PROJECT)	0

2025-2028 MINNESOTA STATE TRANSPORTATION IMPROVEMENT PROGRAM (STIP)
(SORTED BY DISTRICT, YEAR, TRANSIT SP, RAIL SP, LOCAL STIP SP, MNDOT STIP SP, SETASIDE SP)

DISTRICT M

SFY	STIP TOTAL	FHWA	AC	FTA	TH	BOND	OTHER
2025	1,379,322,233	543,872,597	8,377,442	254,314,726	146,227,841	13,924,900	391,714,921
2026	1,511,406,988	533,201,395	55,076,100	221,607,301	167,594,990	231,650,000	340,232,728
2027	1,767,271,005	310,734,074	53,000,000	367,607,097	133,951,121	63,169,600	825,767,845
2028	1,591,786,184	289,772,245	32,000,000	324,410,052	157,260,555	-	765,754,032

DISTRICT: M

SEQ#	CHIMES PROJECT NUMBER	ROUTE SYSTEM	STIP PROJECT NUMBER (SP)	YEAR	AGENCY	TECHNICAL PROJECT DESCRIPTION	MILE	WORK TYPE	FUND TYPE	STIP TOTAL	FHWA	AC	FTA	TH	BOND	OTHER	PROJECT SELECTION CATEGORY	PROJECT SELECTION SCORE
1951	103-020-019	CSAH 31	103-020-019	2025	ANOKA	**CRP** : ALONG CSAH 31 (4TH AVE) FROM MSAS 137 (JOHNSON ST) TO CSAH 30 (PIERCE ST) IN ANOKA - CONSTRUCT RUM RIVER REGIONAL TRAIL; TRAIL BRIDGE OVER BNSF	0.2	NEW TRAIL	CRP	748,360	556,000	-	-	-	-	192,360	N/A (I.E. NON-MNDOT SELECTION OR NON-TH PROJECT)	0
1952	107-591-007	LOCAL STREETS	107-591-007	2025	BLOOMINGTON	**CRP** : VALLEY VIEW SCHOOLS AREA PEDESTRIAN AND BICYCLE IMPROVEMENTS ON E 88TH ST FROM CSAH 52 (NICOLLET AVE) TO CSAH 35 (PORTLAND AVE) AND CSAH 35 (PORTLAND AVE) AT BISCHOFF LANE IN BLOOMINGTON - SIDEWALK, CURB RAMPS, PEDESTRIAN ISLAND, CROSSWALK	0.6	SIDEWALKS	CRP	630,000	398,000	-	-	-	-	232,000	N/A (I.E. NON-MNDOT SELECTION OR NON-TH PROJECT)	0
1953	113-010-023	MN 65	113-010-023	2025	COLUMBIA HEIGHTS	MN65 (CENTRAL AVE) FROM 43RD AVE TO 47TH AVE IN COLUMBIA HEIGHTS - CONTINUOUS STREET LIGHTING, SIDEWALK, ADA	0.5	LIGHTING	HSIP	2,957,612	2,000,000	-	-	-	-	957,612	N/A (I.E. NON-MNDOT SELECTION OR NON-TH PROJECT)	0
1954	141-020-126	CSAH 3	141-020-126	2025	MINNEAPOLIS	CSAH 3 (LAKE ST) AT VARIOUS LOCATIONS IN MPLS - OPTIMIZE SIGNAL TIMING AND UPGRADE OBSOLETE EQUIPMENT	6.2	TRAFFIC SIGNAL REVISION	CMAQ	3,437,500	2,500,000	-	-	-	-	937,500	N/A (I.E. NON-MNDOT SELECTION OR NON-TH PROJECT)	0
1955	141-030-058	LOCAL STREETS	141-030-058	2025	MINNEAPOLIS	XERXES AVE AT 44TH ST, VINCENT AVE AT 44TH ST, RICHFIELD RD AT 36TH ST IN MPLS - TRAFFIC SIGNAL REPLACEMENT, APS, ADA, CURB EXTENSIONS	0.0	TRAFFIC SIGNAL REVISION	HSIP	2,250,000	1,980,000	-	-	-	-	270,000	N/A (I.E. NON-MNDOT SELECTION OR NON-TH PROJECT)	0
1956	141-239-019	LOCAL STREETS	141-239-019	2025	MINNEAPOLIS	26TH ST W AND 28TH ST W FROM GARFIELD AVE S TO STEVENS AVE S IN MPLS - SAFETY IMPROVEMENTS, ADA, CURB EXTENSIONS AND OR PED MEDIANS, BIKE BUFFER MEDIANS	0.0	PED RAMPS (ADA IMPROVEMENTS)	HSIP	1,590,000	1,350,000	-	-	-	-	240,000	N/A (I.E. NON-MNDOT SELECTION OR NON-TH PROJECT)	0
1957	141-342-008	LOCAL STREETS	141-342-008	2025	MINNEAPOLIS	LYNDAL AVE AT 36TH AVE, AT 26TH AVE, AT 24TH AVE, AND AT 18TH AVE N IN MPLS - REBUILD SIGNALS, ADA, CURB EXTENSIONS	0.0	TRAFFIC SIGNAL REVISION	HSIP	1,540,000	1,260,000	-	-	-	-	280,000	N/A (I.E. NON-MNDOT SELECTION OR NON-TH PROJECT)	0
1958	141-597-002	LOCAL STREETS	141-597-002	2025	MINNEAPOLIS	**AC**BFP** : 10TH AVE S OVER MIDTOWN GREENWAY IN MPLS-REPLACE BRIDGE L8915 (AC PROJECT, PAYBACK IN 2026)	0.0	BR RPLC	BFP	-	-	-	-	-	-	-	N/A (I.E. NON-MNDOT SELECTION OR NON-TH PROJECT)	0
1959	155-020-023	CSAH 73	155-020-023	2025	PLYMOUTH	**RAISE** : CSAH 73 (ZACHARY LN) FROM S PLYMOUTH CITY LIMITS TO MN 55 AND MSAS 169 (SOUTH SHORE DR) FROM MN 55 TO MSAS 169 (10TH AVE) IN PLYMOUTH - RECONSTRUCTION, MULTI-USE TRAILS, BUS PLATFORMS, PED UNDERPASS, SIGNAL REVISIONS (ASSOCIATE TO 155-090-003)	1.0	MAJ CONST- BIT	FFM	22,080,000	15,000,000	-	-	-	-	7,080,000	N/A (I.E. NON-MNDOT SELECTION OR NON-TH PROJECT)	0
1960	155-090-003	CSAH 73	155-090-003	2025	PLYMOUTH	EAGLE LAKE REGIONAL TRAIL; CSAH 73 (ZACHARY LN) FROM MN55 TO 1ST AVE IN PLYMOUTH - MULTIUSE TRAIL (ASSOCIATE TO 155-020-023)	2.4	NEW TRAIL	STBGP	1,100,000	800,000	-	-	-	-	300,000	N/A (I.E. NON-MNDOT SELECTION OR NON-TH PROJECT)	0
1961	157-591-003	LOCAL STREETS	157-591-003	2025	RICHFIELD	73RD ST FROM MSAS 368 (BLOOMINGTON AVE S) TO MSAS 369 (CEDAR AVE S) IN RICHFIELD - MULTIUSE TRAIL	0.3	NEW TRAIL	STBGP-TA	874,800	635,000	-	-	-	-	239,800	N/A (I.E. NON-MNDOT SELECTION OR NON-TH PROJECT)	0
1962	163-296-007	MSAS 296	163-296-007	2025	SAINT LOUIS PARK	**AC** : MSAS 296 (CEDAR LAKE RD S) FROM RHODE ISLAND AVE TO KENTUCKY AVE AND MSAS 276 (LOUISIANA AVE) FROM 0.1 MI S OF W 23RD ST TO I394 IN ST LOUIS PARK - RECONSTRUCT, ADA, BIKEWAY. SIDEWALK, SIGNAL, ROUNDABOUT (AC PROJECT, PAYBACK IN FY26)	1.4	MAJ CONST- BIT	STBGP	10,877,426	4,543,426	192,574	-	-	-	6,334,000	N/A (I.E. NON-MNDOT SELECTION OR NON-TH PROJECT)	0

2025-2028 MINNESOTA STATE TRANSPORTATION IMPROVEMENT PROGRAM (STIP)
(SORTED BY DISTRICT, YEAR, TRANSIT SP, RAIL SP, LOCAL STIP SP, MNDOT STIP SP, SETASIDE SP)

DISTRICT		M									
SFY	STIP TOTAL	FHWA	AC	FTA	TH	BOND	OTHER				
2025	1,379,322,233	543,872,597	8,377,442	254,314,726	146,227,841	13,924,900	391,714,921				
2026	1,511,406,988	533,201,395	55,076,100	221,607,301	167,584,990	231,650,000	340,232,728				
2027	1,767,271,005	310,734,074	53,000,000	367,607,097	133,951,121	63,169,600	825,767,845				
2028	1,591,786,184	289,772,245	32,000,000	324,410,052	157,260,555	-	765,754,032				

DISTRICT: M

SEQ#	CHIMES PROJECT NUMBER	ROUTE SYSTEM	STIP PROJECT NUMBER (SP)	YEAR	AGENCY	TECHNICAL PROJECT DESCRIPTION	MILE	WORK TYPE	FUND TYPE	STIP TOTAL	FHWA	AC	FTA	TH	BOND	OTHER	PROJECT SELECTION CATEGORY	PROJECT SELECTION SCORE
1963	164-010-081	MN 3	164-010-081	2025	SAINT PAUL	MN3 (ROBERT STREET), FROM I94 BRIDGE APPROACH PANEL TO THE MISSISSIPPI RIVER BRIDGE APPROACH PANEL IN ST PAUL - RECONSTRUCT ROADWAY, ADA, LANDSCAPING, DRAINAGE, INSTALL SIGNALS, LIGHTING	0.6	MAJ CONST -BIT	STBGP	30,400,000	6,500,000	-	-	-	-	23,900,000	N/A (I.E. NON-MNDOT SELECTION OR NON-TH PROJECT)	0
1964	164-158-030	MSAS 158	164-158-030	2025	SAINT PAUL	MSAS 158 (KELLOGG BLVD) CAPITAL CITY BIKEWAY FROM ST PETER ST TO 7TH ST IN ST PAUL - CONSTRUCT BITUMINOUS TRAIL, CONCRETE SIDEWALK, LIGHTING, TRAFFIC SIGNALS	0.4	NEW TRAIL	STBGP-TA	7,639,235	5,500,000	-	-	-	-	2,139,235	N/A (I.E. NON-MNDOT SELECTION OR NON-TH PROJECT)	0
1965	164-591-005	MSAS 138	164-591-005	2025	SAINT PAUL	MSAS 138 (FRONT AVE) FROM CSAH 53 (DALE ST) TO MACKUBIN ST, LAWSON AVE FROM KENT ST TO MACKUBIN ST, KENT ST FROM HATCH AVE TO JESSAMINE AVE, AND MACKUBIN ST FROM HATCH AVE TO 0.1 MI N OF JESSAMINE AVE IN ST PAUL - SIDEWALK AND ADA	0.6	PED RAMPS (ADA IMPROVEMENTS)	STBGP-TA	990,000	720,000	-	-	-	-	270,000	N/A (I.E. NON-MNDOT SELECTION OR NON-TH PROJECT)	0
1966	166-100-004	MSAS 100	166-100-004	2025	SHAKOPEE	MSAS 100 (MARYSTOWN RD) FROM 600 FT N OF MSAS 104 (VIERLING DR) TO 17TH AVE W, US 169 EB AND WB RAMPS IN SHAKOPEE - RECONSTRUCTION, TRAIL, BR # 70011, ROUNDABOUTS	0.7	MAJ CONST -BIT	STBGP	6,363,967	3,723,172	-	-	-	-	2,640,795	N/A (I.E. NON-MNDOT SELECTION OR NON-TH PROJECT)	0
1967	168-104-011	MSAS 104	168-104-011	2025	SOUTH SAINT PAUL	**CRP** MSAS 104 (MARIE AVE) FROM CSAH 14 (3RD AVE) TO 9TH AVE S IN SOUTH ST PAUL-RECLAMATION, SIDEWALK, BIKE LANES, AND ADA	0.6	SIDEWALKS	CRP	2,380,760	1,000,000	-	-	-	-	1,380,760	N/A (I.E. NON-MNDOT SELECTION OR NON-TH PROJECT)	0
1968	173-010-008	MSAS 119	173-010-008	2025	WEST SAINT PAUL	**MN280** MSAS 119 (DODD RD) AT MN 149 (SMITH AVE) IN WEST ST PAUL - RECONSTRUCTION (ASSOCIATE TO 1917-55)	0.0	MAJ CONST -BIT	DEMO	3,875,000	3,100,000	-	-	-	-	775,000	N/A (I.E. NON-MNDOT SELECTION OR NON-TH PROJECT)	0
1969	178-020-033	CSAH 73	178-020-033	2025	INVER GROVE HEIGHTS	**CRP** CSAH 73 (BABCOCK TRAIL) FROM I494 E BRIDGE TO MSAS 106 (UPPER 55TH ST E) IN INVER GROVE HEIGHTS - CONSTRUCT MULTIUSE TRAIL	0.5	NEW TRAIL	CRP	555,228	419,040	-	-	-	-	136,188	N/A (I.E. NON-MNDOT SELECTION OR NON-TH PROJECT)	0
1970	185-236-003	MSAS 236	185-236-003	2025	OAKDALE	MULTI-USE TRAIL ALONG W SIDE OF GREENWAY AVE N (MSAS 236) FROM HUDSON BLVD TO 7TH ST N IN OAKDALE - CONSTRUCT SIDEWALK AND PEDESTRIAN RAMPS	0.7	PED RAMPS (ADA IMPROVEMENTS)	STBGP-TA	700,000	400,000	-	-	-	-	300,000	N/A (I.E. NON-MNDOT SELECTION OR NON-TH PROJECT)	0
1971	198-124-003	MSAS 124	198-124-003	2025	ANDOVER	MSAS 124 (NIGHTINGALE ST) AT MSAS 137 (VETERANS MEMORIAL BLVD) IN ANDOVER - ROUNDABOUT (ASSOCIATE TO 198-124-004)	0.0	ROUNDABOUT	HSIP	1,219,000	1,035,000	-	-	-	-	184,000	N/A (I.E. NON-MNDOT SELECTION OR NON-TH PROJECT)	0
1972	198-124-003	MSAS 124	198-124-004	2025	ANDOVER	MSAS 124 (NIGHTINGALE ST) AT CROSTOWN BLVD (CR 18) IN ANDOVER - CONSTRUCT ROUNDABOUT (ASSOCIATE TO 198-124-003)	0.0	ROUNDABOUT	HSIP	2,325,400	1,902,600	-	-	-	-	422,800	N/A (I.E. NON-MNDOT SELECTION OR NON-TH PROJECT)	0
1973	201-010-008	MN 13	201-010-008	2025	PRIOR LAKE	**MN298** ALONG MN13, FROM OAKLAND BEACH AVE SE TO CR 42 (140TH ST NE) IN PRIOR LAKE - CONSTRUCT MULTI USE TRAIL	0.0	NEW TRAIL	DEMO	2,500,000	1,000,000	-	-	-	-	1,500,000	N/A (I.E. NON-MNDOT SELECTION OR NON-TH PROJECT)	0
1974	231-118-002	CSAH 10	231-118-002	2025	WACONIA	CSAH 10 (WACONIA PKWY) AT WACONIA PARKWAY IN WACONIA - CONSTRUCT ROUNDABOUT (TIED TO 010-610-059)	0.0	ROUNDABOUT	HSIP	2,150,983	1,759,895	-	-	-	-	391,088	N/A (I.E. NON-MNDOT SELECTION OR NON-TH PROJECT)	0
1975	238-020-007	MSAS 137	238-020-007	2025	ROGERS	**MN271** FLETCHER BYPASS (MSAS 137) FROM 0.23 MI S OF TERRITORIAL RD (CSAH 159) TO TERRITORIAL RD (CSAH 159) AND FLETCHER BYPASS (CSAH 116) FROM TERRITORIAL RD (CSAH 159) TO CSAH 81 (INDUSTRIAL BLVD) IN ROGERS-CONSTRUCTION, TRAIL, SIDEWALK	0.0	MAJ CONST -BIT	DEMO	7,100,000	3,501,040	-	-	-	-	3,598,960	N/A (I.E. NON-MNDOT SELECTION OR NON-TH PROJECT)	0

2025-2028 MINNESOTA STATE TRANSPORTATION IMPROVEMENT PROGRAM (STIP)
(SORTED BY DISTRICT, YEAR, TRANSIT SP, RAIL SP, LOCAL STIP SP, MNDOT STIP SP, SETASIDE SP)

DISTRICT M

SFY	STIP TOTAL	FHWA	AC	FTA	TH	BOND	OTHER
2025	1,379,322,233	543,872,597	8,377,442	254,314,726	146,227,841	13,924,900	391,714,921
2026	1,511,406,988	533,201,395	55,076,100	221,607,301	167,584,990	231,650,000	340,232,728
2027	1,767,271,005	310,734,074	53,000,000	367,607,097	133,951,121	63,169,600	825,767,845
2028	1,591,786,184	289,772,245	32,000,000	324,410,052	157,260,555	-	765,754,032

DISTRICT: M

SEQ#	CHIMES PROJECT NUMBER	ROUTE SYSTEM	STIP PROJECT NUMBER (SP)	YEAR	AGENCY	TECHNICAL PROJECT DESCRIPTION	MILE	WORK TYPE	FUND TYPE	STIP TOTAL	FHWA	AC	FTA	TH	BOND	OTHER	PROJECT SELECTION CATEGORY	PROJECT SELECTION SCORE
1976	2785-424	I 35W	107-010-013AC	2025	MNDOT	**AC**PR5**SPPF**: I494 AND I35W IN BLOOMINGTON AND RICHFIELD - CONSTRUCT INTERCHANGE (AC PAYBACK 1 OF 1)	3.0	MAJ CONST	NHFP (F)	11,100,000	-	-	-	-	-	-	CORRIDORS OF COMMERCE PROGRAM	320
1977	7008-112	CSAH 9	070-609-011	2025	SCOTT COUNTY	CSAH 9 (QUAKER AVE) AND VALLEY VIEW IN JORDAN - ROUNDABOUT (ASSOCIATE TO 7008-112, 7008-112R, 070-609-010, 246-090-001)	0.0	ROUNDABOUT	LF	1,295,000	-	-	-	-	-	1,295,000	N/A (I.E. NON-MNDOT SELECTION OR NON-TH PROJECT)	0
1978	7008-112	LOCAL STREETS	246-090-001	2025	JORDAN	**MN273***: UNDERPASS AT US 169 TRAIL FROM SYNDICATE ST TO TRIANGLE LN IN JORDAN - MULTI-USE TRAIL, SIDEWALK, AND PEDESTRIAN UNDERPASS BR 70X05 (ASSOCIATED TO 070-609-010, 070-609-011, 7008-112R, 7008-112)	0.0	NEW TRAIL	DEMO	1,405,000	1,124,000	-	-	-	-	281,000	N/A (I.E. NON-MNDOT SELECTION OR NON-TH PROJECT)	0
1979	7008-112	CSAH 9	070-609-010	2025	SCOTT COUNTY	**LFTH**PR5***: CSAH 9 (QUAKER AVE), MN 282 (2ND ST W), AND US 169 (JOHNSON MEMORIAL DR) IN JORDAN - CONSTRUCT INTERCHANGE AT US 169, ROUNDABOUT, SIGNALS, REHAB BR 6802, 8840 AND 70509, NEW BR 70052, 70556 AND 70J68 (ASSOCIATE TO 7008-112, 7008-112R, 246-090-001, 070-609-011)	0.6	MAJ CONST - BIT	STBGP SGF	21,705,000	7,000,000	-	-	-	-	14,705,000	N/A (I.E. NON-MNDOT SELECTION OR NON-TH PROJECT)	0
1980	010-596-014	MN 5	1002-124	2025	MNDOT	**PR5***: MN 5 (ARBORETUM BLVD) FROM PARK DR TO 0.3 MI E MINNEWASHTA PKWY AND CSAH 13 (ROLLING ACRES RD/BAVARIA RD) FROM MSAS 104 (78TH ST) TO 0.25 MI N MNS (ARBORETUM BLVD) IN VICTORIA AND CHANHASSEN-TWO-LANE TO FOUR-LANE CONVERSION, SIGNALS, MEDIAN CHANNELIZATION, BIKE TRAILS, ADA, PED UNDERPASS (ASSOCIATE TO 010-596-014, 010-596-016, 010-596-019, 241-090-001)	3.6	MAJ CONST - BIT	STBGP	5,800,000	4,640,000	-	-	1,160,000	-	-	N/A (I.E. NON-MNDOT SELECTION OR NON-TH PROJECT)	0
1981	010-611-025	MN 5	1002-121	2025	MNDOT	MN5, AT CSAH 11 IN VICTORIA - CONSTRUCT ROUNDABOUT INTERSECTION IMPROVEMENTS, BITUMINOUS, GRADING, TRAIL, ADA AND RETAINING WALL (ASSOCIATE TO 010-611-025, 1002-121TED)	0.5	ROUNDABOUT	SF	950,000	-	-	-	950,000	-	-	LOCAL PARTNERSHIP PROGRAM	67
1982	0205-110	MN 47	0205-110	2025	MNDOT	MN47 (UNIVERSITY AVE), FROM MISSISSIPPI ST NE IN FRIDLEY TO UNIVERSITY AVE NE IN BLAINE - PEDESTRIAN REPAIR/REPLACE DRAINAGE (ASSOCIATE TO 0205-110S)	4.5	CULVERT REHAB	STBGP	475,000	386,745	-	-	88,255	-	-	CATEGORICAL Y EXEMPT	0
1983	0205-110	MN 47	0205-110S	2025	MNDOT	MN47 (UNIVERSITY AVE), FROM MISSISSIPPI ST NE IN FRIDLEY TO UNIVERSITY AVE NE IN BLAINE - PEDESTRIAN SAFETY IMPROVEMENTS (ASSOCIATE TO 0205-110)	4.5	PED RAMPS (ADA IMPROVEMENTS)	HSIP	602,000	541,800	-	-	60,200	-	-	CATEGORICAL Y EXEMPT	0
1984	0207-132	MN 65	0207-132	2025	MNDOT	MN65 FROM 37TH AVE TO I694 IN COLUMBIA HEIGHTS AND HILLTOP - DESIGN CONSULTANT AGREEMENT	1.8	MISC AGREE	STBGP	750,000	610,650	-	-	139,350	-	-	CATEGORICAL Y EXEMPT	0
1985	0215-87	US 10	0215-87	2025	MNDOT	**B2023**PR5***: US10 FROM CSAH 78 (HANSON BLVD) TO CSAH 9 (ROUND LAKE BLVD) IN COON RAPIDS - EXPAND FROM TWO LANES TO 3 LANES, ULTRA-THIN BONDED WEARING COURSE EXISTING MAINLINE PAVEMENT, CONSTRUCT NOISEWALLS (ASSOCIATE TO 0215-87COC) (INDIRECT GARVEE, POTENTIAL PAYBACK IN 2040 OF \$16,561,500)	3.2	MAJ CONST -BIT	NHPP BF	15,938,500	9,900,000	-	-	-	6,038,500	-	CORRIDORS OF COMMERCE PROGRAM	605
1986	0215-87	US 10	0215-87COC	2025	MNDOT	**COC4**PR5***: US10 FROM CSAH 78 (HANSON BLVD) TO CSAH 9 (ROUND LAKE BLVD) IN COON RAPIDS - EXPAND FROM TWO LANES TO 3 LANES, ULTRA-THIN BONDED WEARING COURSE EXISTING MAINLINE PAVEMENT, CONSTRUCT NOISEWALLS (ASSOCIATE TO 0215-87) (INDIRECT GARVEE, POTENTIAL PAYBACK IN 2040 OF \$6,513,600)	3.2	MAJ CONST -BIT	BF NHPP	1,486,400	-	-	-	-	1,486,400	-	CORRIDORS OF COMMERCE PROGRAM	605
1987	062-660-013	I 35E	6281-53	2025	MNDOT	I35E, AT CR J (ASH ST) AND TO NB I35E - ADD MISSING INTERCHANGE RAMPS AND CR J ROUNDABOUTS (ASSOCIATE TO 062-660-013)	0.0	MAJ CONST -BIT	STBGP	11,250,000	9,000,000	-	-	-	-	2,250,000	N/A (I.E. NON-MNDOT SELECTION OR NON-TH PROJECT)	0

2025-2028 MINNESOTA STATE TRANSPORTATION IMPROVEMENT PROGRAM (STIP)
(SORTED BY DISTRICT, YEAR, TRANSIT SP, RAIL SP, LOCAL STIP SP, MNDOT STIP SP, SETASIDE SP)

DISTRICT		M											
SFY	STIP TOTAL	FHWA	AC	FTA	TH	BOND	OTHER						
2025	1,379,322,233	543,872,597	8,377,442	254,314,726	146,227,841	13,924,900	391,714,921						
2026	1,511,406,988	533,201,395	55,076,100	221,607,301	167,594,990	231,650,000	340,232,728						
2027	1,767,271,005	310,734,074	53,000,000	367,607,097	133,951,121	63,169,600	825,767,845						
2028	1,591,786,184	289,772,245	32,000,000	324,410,052	157,260,555	-	765,754,032						

DISTRICT: M

SEQ#	CHIMES PROJECT NUMBER	ROUTE SYSTEM	STIP PROJECT NUMBER (SP)	YEAR	AGENCY	TECHNICAL PROJECT DESCRIPTION	MILE	WORK TYPE	FUND TYPE	STIP TOTAL	FHWA	AC	FTA	TH	BOND	OTHER	PROJECT SELECTION CATEGORY	PROJECT SELECTION SCORE
1988	1008-109	MN 41	1008-109	2025	MNDOT	MN41, AT THE MINNETONKA MIDDLE SCHOOL ENTRANCE IN CHANHASSEN - CONSTRUCT ROUNDABOUT	0.3	ROUNDABOUT	SF	950,000	-	-	-	950,000	-	-	LOCAL PARTNERSHIP PROGRAM	71
1989	1307-38	MN 95	1307-38	2025	MNDOT	MN95 (ST CROIX TRAIL), AT 392ND ST IN NORTH BRANCH -CONSTRUCT DEDICATED TURN LANE AND REPAIR DRAINAGE	0.5	TURN LANES	HSIP	1,825,000	1,642,500	-	-	182,500	-	-	CATEGORICALLY EXEMPT	0
1990	1380-97	I 35	1380-97	2025	MNDOT	I35, AND CR22/US61 INTERCHANGE, SW QUADRANT, PARK AND POOL LOT IN WYOMING - REPLACE AND UPGRADE CAMERA SYSTEM	0.1	TRAFFIC MGMT SYSTEM	SF	18,000	-	-	-	18,000	-	-	CATEGORICALLY EXEMPT	0
1991	173-010-008	MN 149	1917-55	2025	MNDOT	MN 149 (SMITH AVE) AT BERNARD ST W IN WEST ST PAUL - RAPID RECTANGULAR FLASHING BEACON (ASSOCIATE TO 173-010-008)	0.0	TRAFFIC SIGNAL REVISION	SF	20,000	-	-	-	20,000	-	-	CATEGORICALLY EXEMPT	0
1992	1910-57	MN 55	1910-57	2025	MNDOT	MN55 (W 8TH ST/145TH ST E), AT PLEASANT DR AND WESTVIEW DR IN HASTINGS-SIGNAL REPLACEMENT AND ADA IMPROVEMENTS	0.0	TRAFFIC SIGNAL REVISION	NHPP	1,501,000	875,265	-	-	199,735	-	426,000	CATEGORICALLY EXEMPT	0
1993	1921-107	MN 3	1921-107	2025	MNDOT	MN 3 (S ROBERT TRAIL) AND 142ND ST IN ROSEMOUNT - ADA AND DRAINAGE (ASSOCIATE TO 1921-107S)	0.1	CULVERT REHAB	SF	83,000	-	-	-	83,000	-	-	CATEGORICALLY EXEMPT	0
1994	1921-107	MN 3	1921-107S	2025	MNDOT	**B2023** MN 3 (S ROBERT TRAIL) AND 142ND ST IN ROSEMOUNT - CONSTRUCT ROUNDABOUT (ASSOCIATE TO 1921-107)	0.1	ROUNDABOUT	HSIP BF	2,917,000	716,000	-	-	-	2,200,000	1,000	CATEGORICALLY EXEMPT	0
1995	1921-120	MN 3	1921-120	2025	MNDOT	MN 3 (ROBERTS TRL) AT RED PINE LN; MN 13 (SIBLEY MEMORIAL DR) AT BLACKHAWK RD AND YANKEE DOODLE RD (CSAH 28); MN 149 (DODDS RD) AT WESCOTT RD, OPPERMAN RD AND YANKEE DOODLE RD (CSAH 28) IN EAGAN - FLASHING YELLOW ARROW (FYA) UPGRADES, ADA ENHANCEMENTS	0.0	TRAFFIC SIGNAL REVISION	SF	381,000	-	-	-	381,000	-	-	LOCAL PARTNERSHIP PROGRAM	94
1996	1926-23	MN 316	1926-23	2025	MNDOT	MN 316 (RED WING BLVD), FROM S JCT US61 IN WELCH TWP TO TUTTLE IN HASTINGS-BITUMINOUS MILL AND OVERLAY (ASSOCIATE TO 1926-23S)	8.6	MILL & BIT OVLY	NHPP	10,814,000	8,804,759	-	-	2,009,241	-	-	NHS PAVEMENT	18
1997	1926-23	MN 316	1926-23S	2025	MNDOT	MN 316 (RED WING BLVD), VARIOUS LOCATIONS IN RAVENNA TWP - CONSTRUCT TURN LANES (ASSOCIATE TO 1926-23)	0.4	SHOULDER WIDENING	HSIP	986,000	887,400	-	-	98,600	-	-	NHS PAVEMENT	18
1998	1928-91	US 52	1928-91	2025	MNDOT	**BFP** US 52 OVER I494 IN INVER GROVE HEIGHTS - REDECK BRIDGES BR# 19855 AND 19856	0.7	BR DECK OVLY	BFP NHPP	11,054,000	9,948,600	-	-	1,105,400	-	-	NHS BRIDGE	45
1999	1928-91	US 52	1928-91(EP)	2025	MNDOT	**BFP**EP** US 52 OVER I494 IN INVER GROVE HEIGHTS - EARLY DIAPHRAGM STEEL MATERIAL FOR BRIDGE BR# 19855 and 19856	0.7	BR DECK OVLY	BFP	46,000	41,400	-	-	4,600	-	-	NHS BRIDGE	45
2000	1981-140	I 35W	1981-140BFP	2025	MNDOT	**BFP** I35W, AT BURNSVILLE PARKWAY IN BURNSVILLE-REPLACE BRIDGE 19863 (NEW BR 19912) (ASSOCIATE TO 1981-140, 1981-140S, 1981-140N, 1981-140TR)	0.0	BR RPLC	BFP	8,200,000	7,380,000	-	-	820,000	-	-	NHS PAVEMENT	58
2001	1981-140	I 35W	1981-140N	2025	MNDOT	**PRS** I35W, FROM JCT 35E/35W TO 0.4 MI N OF CLIFF RD IN BURNSVILLE - MILL BITUMINOUS PAVEMENT, CONCRETE OVERLAY, RECONSTRUCT CONCRETE PAVEMENT, RECONSTRUCT BITUMINOUS PAVEMENT, REPLACE BR#6583 (NEW BR 19911), CONSTRUCT AUXILIARY LANES, CONSTRUCT ADDITIONAL SB EXIT AT CSAH 42, SIGNAL SYSTEM, CONTINUOUS ROADWAY LIGHTING, AND ADA IMPROVEMENTS, AND ON MN 13 AT I 35W - REPLACE BR#9779 (NEW BR 19098) AND BR#9780 (NEW BR 19097) AND INSTALL HIGH TENSION CABLE MEDIAN BARRIER (ASSOCIATE TO 1981-140, 1981-140S, 1981-140TR, 1981-140BFP)	3.7	CONC PAVE REHAB	NHPP	75,335,000	67,651,200	-	-	7,516,800	-	167,000	NHS PAVEMENT	58
2002	1981-140	I 35W	1981-140S	2025	MNDOT	**AC** I35W, MN 13 TO I35E IN BURNSVILLE - INSTALL CONTINUOUS STREET LIGHTING (ASSOCIATE TO 1981-140, 1981-140N, 1981-140TR, 1981-140BFP) (AC PROJECT, PAYBACK IN 2026)	2.5	LIGHTING	HSIP	189,000	98,100	720,000	-	90,900	-	-	NHS PAVEMENT	58

2025-2028 MINNESOTA STATE TRANSPORTATION IMPROVEMENT PROGRAM (STIP)
(SORTED BY DISTRICT, YEAR, TRANSIT SP, RAIL SP, LOCAL STIP SP, MNDOT STIP SP, SETASIDE SP)

DISTRICT M

SFY	STIP TOTAL	FHWA	AC	FTA	TH	BOND	OTHER
2025	1,379,322,233	543,872,597	8,377,442	254,314,726	146,227,841	13,924,900	391,714,921
2026	1,511,406,988	533,201,395	55,076,100	221,607,301	167,594,990	231,650,000	340,232,728
2027	1,767,271,005	310,734,074	53,000,000	367,607,097	133,951,121	63,169,600	825,767,845
2028	1,591,786,184	289,772,245	32,000,000	324,410,052	157,260,555	-	765,754,032

DISTRICT: M

SEQ#	CHIMES PROJECT NUMBER	ROUTE SYSTEM	STIP PROJECT NUMBER (SP)	YEAR	AGENCY	TECHNICAL PROJECT DESCRIPTION	MILE	WORK TYPE	FUND TYPE	STIP TOTAL	FHWA	AC	FTA	TH	BOND	OTHER	PROJECT SELECTION CATEGORY	PROJECT SELECTION SCORE
2003	1981-140	I 35W	1981-140TR	2025	MNDOT	**PRS**: I35W, FROM JCT 35E/35W TO 0.4 MI N OF CLIFF RD IN BURNSVILLE - MILL BITUMINOUS PAVEMENT, CONCRETE OVERLAY, RECONSTRUCT CONCRETE PAVEMENT, RECONSTRUCT BITUMINOUS PAVEMENT, REPLACE BR#6583, CONSTRUCT AUXILIARY LANES, CONSTRUCT ADDITIONAL SB EXIT AT CSAH 42, SIGNAL SYSTEM, CONTINUOUS ROADWAY LIGHTING, AND ADA IMPROVEMENTS, AND ON MN 13 AT I 35W - REPLACE BR#9779 AND BR#9780 AND INSTALL HIGH TENSION CABLE MEDIAN BARRIER (ASSOCIATE TO 1981-140, 1981-140S, 1981-140N, 1981-140BFP)	3.7	CONC PAVE REHAB	NHPP	7,343,000	5,874,400	-	-	1,468,600	-	-	NHS PAVEMENT	58
2004	1981-140	I 35W	1981-150	2025	MNDOT	I35W FROM I35W/I35E INTERCHANGE TO 0.4 MI N CLIFF RD IN BURNSVILLE - BITUMINOUS CROSPOVERS, DRAINAGE AND RETAINING WALL, AND ON MN13 AT I35W - BITUMINOUS SHOULDERS, BITUMINOUS CROSPOVERS, TEMPORARY DRAINAGE (EARLY WORK FOR 1981-140)	4.4	BIT OVLY	NHPP	2,780,000	2,502,000	-	-	278,000	-	-	NHS PAVEMENT	58
2005	2504-18	MN 20	2504-18	2025	MNDOT	MN20 (CANNON FALLS BLVD), MILL AND OVERLAY FROM RIVER ROAD IN CANNON FALLS TO 280TH ST E AT GOODHUE AND DAKOTA COUNTY LINE IN CANNON FALLS TOWNSHIP	2.6	BIT OVLY	STBGP	3,420,000	2,784,564	-	-	635,436	-	-	CATEGORICAL Y EXEMPT	0
2006	2701-59	US 212	2701-59	2025	MNDOT	US 212, MN 5 (WEST 78TH ST) FROM 0.37 MI E OF EDEN PRAIRIE RD TO US 212 AND ON US 212 FROM 0.1 MI W OF EDEN PRAIRIE RD TO 0.1 MI E OF I494 IN EDEN PRAIRIE - CONCRETE PAVEMENT REHAB WITH DIAMOND GRINDING	3.9	CONC PAVE REHAB	NHPP	6,741,000	5,488,522	-	-	1,252,478	-	-	NHS PAVEMENT	23
2007	2728-52	MN 121	2728-52	2025	MNDOT	MN 121, FROM WB MN62 LOOP TO W 58TH ST AND ON CSAH 22 (LYNDALE AVE S) FROM W 58TH ST TO W 56TH ST IN MPLS - BITUMINOUS MILL AND OVERLAY, LANE REDUCTION, REPLACE GUARDRAILS, SIGNALS, DRAINAGE AND ADA (ASSOCIATE TO 2728-52S)	0.8	MILL & BIT OVLY	STBGP	2,164,000	1,129,295	-	-	257,705	-	777,000	NON-NHS PAVEMENT	72
2008	2728-52	MN 121	2728-52S	2025	MNDOT	MN 121, AT WB INTERSECTION WITH THE WB MN62 LOOP IN MPLS - EXPAND PORKCHOP (ASSOCIATE TO 2728-52)	0.0	OTHER	HSIP	28,000	25,200	-	-	2,800	-	-	NON-NHS PAVEMENT	72
2009	2752-43	MN 55	2752-43	2025	MNDOT	**BFP**: MN55 (OLSON MEMORIAL PKWY), FROM 0.2 MI W OF MN100 IN GOLDEN VALLEY TO E END OF BRIDGE# 27237 OVER BNSF TRACKS IN MPLS-BITUMINOUS MILL AND OVERLAY, OVERLAY BRIDGE 27237, ADA, CONSTRUCT TRAIL AND TURN LANE RECONSTRUCTION AT DAHLBERG DR, GUARDRAIL	1.8	MILL & BIT OVLY	NHPP BFP	7,200,000	5,704,285	-	-	1,301,715	-	194,000	NHS PAVEMENT	18
2010	2772-132	US 169	2772-132	2025	MNDOT	US169, AT BETTY CROCKER DR IN GOLDEN VALLEY AND PLYMOUTH - SIGNAL REPLACEMENT, ADA, GUARDRAIL REPLACEMENT AND NEW SIDEWALK/PED AND BIKE LANE	0.0	TRAFFIC SIGNAL REVISION	NHPP	1,000,000	565,055	-	-	128,945	-	306,000	CATEGORICAL Y EXEMPT	0
2011	2774-30	MN 62	2774-30	2025	MNDOT	MN62, WEST OF VALLEY VIEW RD IN EDINA - REPLACE PEDESTRIAN BRIDGE #27520	0.1	BR PED	NHPP	3,000,000	2,400,000	-	-	600,000	-	-	PEDESTRIAN BRIDGE REHAB/REPLACE	30
2012	2781-544	I 94	2781-544	2025	MNDOT	**BFP**: I94 FROM 0.1 MI W MN55 TO 0.2 MI E FRANKLIN AVE SE IN MPLS - REPAIR BRIDGES 9350, 9421, 27855, 27859, 27863, CONSTRUCT CROSPOVERS, GUARDRAIL	2.2	BR DECK OVLY	NHPP BFP	15,920,000	14,328,000	-	-	1,592,000	-	-	NHS BRIDGE	97
2013	2785-465	I 494	2785-465	2025	MNDOT	**ELLE**: I494 FROM MSP AIRPORT TO US169 IN BLOOMINGTON - PHASE 2 EA REEVALUATION AND PRELIMINARY DESIGN CONSULTANT AGREEMENT	8.9	MISC AGREE	STBGP	2,500,000	2,000,000	-	-	500,000	-	-	CATEGORICAL Y EXEMPT	0
2014	2789-170	I 394	2789-170	2025	MNDOT	I394, FROM I494 IN MINNETONKA TO 0.25 MI E US 169 IN GOLDEN VALLEY - SIGN REPLACEMENT	3.2	SIGNING	NHPP	896,000	780,300	-	-	86,700	-	29,000	CATEGORICAL Y EXEMPT	0

2025-2028 MINNESOTA STATE TRANSPORTATION IMPROVEMENT PROGRAM (STIP)
(SORTED BY DISTRICT, YEAR, TRANSIT SP, RAIL SP, LOCAL STIP SP, MNDOT STIP SP, SETASIDE SP)

DISTRICT M

SFY	STIP TOTAL	FHWA	AC	FTA	TH	BOND	OTHER
2025	1,379,322,233	543,872,597	8,377,442	254,314,726	146,227,841	13,924,900	391,714,921
2026	1,511,406,988	533,201,395	55,076,100	221,607,301	167,594,990	231,650,000	340,232,728
2027	1,767,271,005	310,734,074	53,000,000	367,607,097	133,951,121	63,169,600	825,767,845
2028	1,591,786,184	289,772,245	32,000,000	324,410,052	157,260,555	-	765,754,032

DISTRICT: M

SEQ#	CHIMES PROJECT NUMBER	ROUTE SYSTEM	STIP PROJECT NUMBER (SP)	YEAR	AGENCY	TECHNICAL PROJECT DESCRIPTION	MILE	WORK TYPE	FUND TYPE	STIP TOTAL	FHWA	AC	FTA	TH	BOND	OTHER	PROJECT SELECTION CATEGORY	PROJECT SELECTION SCORE
2015	2789-171	I 394	2789-171	2025	MNDOT	I394, FROM LOUISIANA AVE TO XENIA AVE/PARK PLACE IN GOLDEN VALLEY/ST LOUIS PARK- CONSTRUCT AUX LANE, REPAIR BR #27745, TMS, RETAINING WALL, INTERSECTION MODIFICATION, SIGNAL REPLACEMENT, SIDEWALKS, ADA, AND RECONSTRUCT EB RAMPS (ASSOCIATE TO 2789-171S)	0.8	CULVERT REHAB	NHPP	5,035,000	4,194,000	-	-	466,000	-	375,000	CATEGORICAL EXEMPT	0
2016	2789-171	I 394	2789-171S	2025	MNDOT	I394, FROM LOUISIANA AVE TO XENIA AVE/PARK PLACE IN GOLDEN VALLEY/ST LOUIS PARK- CONSTRUCT AUX LANE, SLOPE PAVE UNDER BR #27745, TMS, RETAINING WALL, INTERSECTION MODIFICATION, RECONSTRUCT EB RAMPS (ASSOCIATE TO 2789-171)	0.8	AUXILIARY LANE	HSIP	3,475,000	3,127,500	-	-	347,500	-	-	CATEGORICAL EXEMPT	0
2017	2789-174	I 394	2789-174	2025	MNDOT	**BFP**: I394, FROM MN100 TO 11TH ST N AND ON I94 FROM GLENWOOD AVE N TO I394 IN MPLS REHAB 28 BRIDGES ON I394 AND 6 BRIDGES ON I94, LIGHTING, SIDEWALK, ADA, CONCRETE PAVEMENT REHAB	3.7	BR DECK OVLY	NHPP BFP	78,627,000	68,683,400	-	-	9,943,600	-	-	NHS BRIDGE	90
2018	2789-174	I 394	2789-174(EP)	2025	MNDOT	**BFP**EP**: I394 FROM 0.5 MI E PENN AVE TO I94 IN MPLS-EARLY PROCUREMENT FOR MODULAR BRIDGE JOINTS FOR HOV BRIDGES 27776A, 27776B AND 27776F	0.8	BR DECK OVLY	BFP	373,000	298,400	-	-	74,600	-	-	NHS BRIDGE	90
2019	6221-107	US 61	6221-107	2025	MNDOT	**RAISE**: US 61 (ARCADE ST) FROM E 7TH ST TO 0.2 MI S ROSELAWN AVE IN MAPLEWOOD AND ON MN 5 FROM E END BRIDGE 62703 TO MINNEHAHA AVE IN ST PAUL - IMPROVE PAVEMENT CONDITIONS, STORMWATER DRAINAGE, CORRIDOR SAFETY, WALKABILITY, TRAFFIC SIGNALS, LANDSCAPING, TRAILS, BUS STOPS, LIGHTING, AND SIDEWALK CURB RAMPS (ASSOCIATE TO 6221-107CRP AND 6221-107PRO)	3.7	MILL & BIT OVLY	FFM	8,125,000	6,500,000	-	-	1,625,000	-	-	URBAN PAVEMENT	67
2020	6221-107	US 61	6221-107CRP	2025	MNDOT	**CRP**: US 61 (ARCADE ST) FROM E 7TH ST TO 0.2 MI S ROSELAWN AVE IN MAPLEWOOD AND ON MN 5 FROM E END BRIDGE 62703 TO MINNEHAHA AVE IN ST PAUL - IMPROVE PAVEMENT CONDITIONS, STORMWATER DRAINAGE, CORRIDOR SAFETY, WALKABILITY, TRAFFIC SIGNALS, LANDSCAPING, TRAILS, BUS STOPS, LIGHTING, AND SIDEWALK CURB RAMPS (ASSOCIATE TO 6221-107, AND 6221-107PRO)	3.7	MILL & BIT OVLY	CRP	10,499,000	3,932,000	-	-	983,000	-	5,584,000	URBAN PAVEMENT	67
2021	6221-107	US 61	6221-107PRO	2025	MNDOT	**PROTECT**: US 61 (ARCADE ST) FROM E 7TH ST TO 0.2 MI S ROSELAWN AVE IN MAPLEWOOD AND ON MN 5 FROM E END BRIDGE 62703 TO MINNEHAHA AVE IN ST PAUL - IMPROVE PAVEMENT CONDITIONS, STORMWATER DRAINAGE, CORRIDOR SAFETY, WALKABILITY, TRAFFIC SIGNALS, LANDSCAPING, TRAILS, BUS STOPS, LIGHTING, AND SIDEWALK CURB RAMPS (ASSOCIATE TO 6221-107, 6221-107CRP)	3.7	MILL & BIT OVLY	PROTECT	14,676,000	11,740,800	-	-	2,935,200	-	-	URBAN PAVEMENT	67
2022	6229-38	MN 5	6229-38	2025	MNDOT	MNS, FROM MENDOTA ST (EAST 7TH) IN ST PAUL TO MCKNIGHT RD IN MAPLEWOOD, LANDSCAPING	3.0	LANDSCAPING	SF	262,000	-	-	-	262,000	-	-	CATEGORICAL EXEMPT	0
2023	6244-120	US 52	6244-120	2025	MNDOT	US52 FROM BELVIDERE ST TO I94 IN ST PAUL - RESURFACING, SIGN REPLACEMENT AND PAVEMENT MARKINGS	2.5	OTHER	NHPP	2,300,000	1,872,660	-	-	427,340	-	-	NHS PAVEMENT	17
2024	6282-216	I 94	6282-216	2025	MNDOT	**BFP**: I94, FROM WESTERN AVE TO MOUNDS BLVD AND I35E FROM 10TH ST TO JACKSON ST IN ST PAUL- REPAIR BRIDGES 62703, 62706, 62889, 62877, 62898, 62888, 62891, 62894, 62893, PAINT BRIDGES 62878, 62879; REPLACE SUPERSTRUCTURE ON BRIDGES 9631 AND 9632 (TIE TO 6282-224)	3.1	BR REP	NHPP BFP	25,365,000	22,828,500	-	-	2,536,500	-	-	NON-NHS BRIDGE	80
2025	6282-224	I 94	6282-224	2025	MNDOT	I94, AT MARION ST (CSAH 56) IN ST PAUL - REHAB BRIDGE #62878 (MARION/CSAH 56 OVER I-94 & EB RAMP), SIGNAL REPLACEMENT, ADA IMPROVEMENTS (TIE TO 6282-216)	0.1	BR REP	NHPP	2,304,000	1,716,300	-	-	190,700	-	397,000	NON-NHS BRIDGE	80
2026	6285-172	I 694	6285-172	2025	MNDOT	I694 EB TO I35E SB EXIT RAMP IN LITTLE CANADA - REPAIR DAMAGED STORM SEWER, REPLACE GUARDRAIL AND REPAVE SHOULDER PAVEMENT	0.3	CONC SHOULDER REPAIR	SF	286,000	-	-	-	286,000	-	-	CATEGORICAL EXEMPT	0

2025-2028 MINNESOTA STATE TRANSPORTATION IMPROVEMENT PROGRAM (STIP)
(SORTED BY DISTRICT, YEAR, TRANSIT SP, RAIL SP, LOCAL STIP SP, MNDOT STIP SP, SETASIDE SP)

DISTRICT M

SFY	STIP TOTAL	FHWA	AC	FTA	TH	BOND	OTHER
2025	1,379,322,233	543,872,597	8,377,442	254,314,726	146,227,841	13,924,900	391,714,921
2026	1,511,406,988	533,201,395	55,076,100	221,607,301	167,594,990	231,650,000	340,232,728
2027	1,767,271,005	310,734,074	53,000,000	367,607,097	133,951,121	63,169,600	825,767,845
2028	1,591,786,184	289,772,245	32,000,000	324,410,052	157,260,555	-	765,754,032

DISTRICT: M

SEQ#	CHIMES PROJECT NUMBER	ROUTE SYSTEM	STIP PROJECT NUMBER (SP)	YEAR	AGENCY	TECHNICAL PROJECT DESCRIPTION	MILE	WORK TYPE	FUND TYPE	STIP TOTAL	FHWA	AC	FTA	TH	BOND	OTHER	PROJECT SELECTION CATEGORY	PROJECT SELECTION SCORE
2027	7008-112	US 169	7008-112	2025	MNDOT	**PRS**: US 169, 0.4 MI S OF MN 282 (2ND ST W)/CSAH 9 (QUAKER AVE) TO 0.2 MI N OF SYNDICATE ST IN JORDAN - CONSTRUCT INTERCHANGE AT CSAH 9 (QUAKER AVE), ROUNDABOUTS, SIGNALS, REHAB BR 6802, 8840 AND 70509, NEW BR 70052, 70556 AND 70168 (ASSOCIATE TO 070-609-010, 070-609-011, 7008-112R, 246-090-001)	1.0	MAJ CONST- BIT	STBGP	16,195,000	12,344,100	-	-	1,000,000	-	2,850,900	MAJOR CAPACITY EXPANSION/MOBILITY	40
2028	7008-112	US 169	7008-112R	2025	MNDOT	**RAISE**B2023**PRS**: CSAH 9 (QUAKER AVE), MN 282 (2ND ST W), AND US 169 (JOHNSON MEMORIAL DR) IN JORDAN - CONSTRUCT INTERCHANGE AT US 169, ROUNDABOUT, SIGNALS, REHAB BR 6802, 8840 AND 70509, NEW BR 70052, 70556, 70168 AND 70X05 (ASSOCIATE TO 070-609-010, 070-609-011, 246-090-001, 7008-112)	1.0	MAJ CONST- BIT	FFM BF	14,200,000	8,000,000	-	-	4,200,000	2,000,000	-	MAJOR CAPACITY EXPANSION/MOBILITY	40
2029	7009-92	US 169	7009-92	2025	MNDOT	US169, BETWEEN 173RD ST AND JORDAN AVE CONSTRUCT FRONTAGE RD, REMOVE ACCESSES AND NB CROSSOVER AT 173RD ST IN SAND CREEK TOWNSHIP	0.2	NEW PAVE - BIT	SF	540,000	-	-	-	540,000	-	-	LOCAL PARTNERSHIP PROGRAM	90
2030	7080-56	I 35	7080-56	2025	MNDOT	**ITS**: I35, FROM CR 46/162ND ST IN LAKEVILLE TO 260TH ST IN NEW MARKET-TRAFFIC MANAGEMENT SYSTEM	9.9	TRAFFIC MGMT SYSTEM	NHPP	1,000,000	900,000	-	-	100,000	-	-	INTELLIGENT TRANSPORTATION SYSTEMS PROGRAM	17
2031	8201-21	MN 97	8201-21	2025	MNDOT	MN 97 (SCANDIA TRAIL N), FROM 0.24 MI E I35 TO US61 (FOREST BLVD N) IN FOREST LAKE - RECONSTRUCT PAVEMENT, TRAIL (ASSOCIATE TO 8201-21S)	1.9	MILL & BIT OVLY	STBGP	13,711,000	10,855,729	-	-	2,477,271	-	378,000	NON-NHS PAVEMENT	82
2032	8201-21	MN 97	8201-21S	2025	MNDOT	MN 97 (SCANDIA TRAIL N), FROM W OF EVERTON AVE N TO US61 (FOREST BLVD N) IN FOREST LAKE - ROUNDABOUT, ACCESS REVISION AT FOREST RD AND FLORAL BAY RD, LEFT TURN LANE AT FONDANT, LIGHTING (ASSOCIATE TO 8201-21)	1.9	ROUNDABOUT	HSIP	3,989,000	3,292,200	-	-	365,800	-	331,000	NON-NHS PAVEMENT	82
2033	8206-55	US 61	8206-55	2025	MNDOT	US61, BETWEEN FRENCHMAN RD AND EGG LAKE RD IN HUGO - EXTEND LEFT TURN LANES, CULVERT REPLACEMENT	0.4	TURN LANES	SF	1,135,000	-	-	-	1,135,000	-	-	LOCAL PARTNERSHIP PROGRAM	76
2034	8209-112	MN 95	8209-112	2025	MNDOT	MN95 (ST CROIX TRAIL N), AND I94 INTERCHANGE, NE QUADRANT, PARK AND POOL LOT IN LAKELAND - REPLACE AND UPGRADE CAMERA SYSTEM	0.1	TRAFFIC MGMT SYSTEM	SF	18,000	-	-	-	18,000	-	-	CATEGORICALLY EXEMPT	0
2035	8210-123	MN 95	8210-123	2025	MNDOT	MN95 AT PED LIFT BRIDGE #4654 IN STILLWATER- REPLACE CABLES	0.0	BR REP	STBGP	2,300,000	1,872,660	-	-	427,340	-	-	N/A (I.E. NON-MNDOT SELECTION OR NON-TH PROJECT)	0
2036	8281-06	I 94	8281-06	2025	MNDOT	I94, HUDSON BR OVER ST CROIX IN LAKELAND AND HUDSON- REPAIR BRIDGES 82800 AND 9400 (WI LET)	0.0	BR REP	NHPP	2,850,000	2,565,000	-	-	285,000	-	-	NHS BRIDGE	80
2037	8282-152	I 94	8282-152	2025	MNDOT	I94 RAMP AT RADIO DR IN WOODBURY - INTERSECTION MODIFICATIONS, PEDESTRIAN IMPROVEMENT AND INSTALL NEW SIGNAL SYSTEM	0.1	PED RAMPS (ADA IMPROVEMENTS)	NHPP	1,297,000	1,167,300	-	-	129,700	-	-	NON-NHS PAVEMENT	8
2038	8825-1215	999	8825-1215	2025	MNDOT	**IDIQ**: METROWIDE- OVERHEAD SIGN PANEL POST CLIP INSPECTION AND REPLACEMENT (\$2M MINIMUM, \$4M MAXIMUM, CONTRACT EXPIRATION 5/30/28)	0.0	SIGNING	SF	2,000,000	-	-	-	2,000,000	-	-	CATEGORICALLY EXEMPT	0
2039	8825-1219	999	8825-1219	2025	MNDOT	METROWIDE - INSTALL REPLACEMENT GENERATORS, DMS FILL-INS AND REPLACE FAILING SHELTERS	0.0	TRAFFIC MGMT SYSTEM	STBGP	1,000,000	814,200	-	-	185,800	-	-	CATEGORICALLY EXEMPT	0
2040	8825-1249	999	8825-1249	2025	MNDOT	METROWIDE- REPLACE OVERHEAD SIGN STRUCTURES AND MODIFY/REPLACE TRAFFIC BARRIERS	0.0	SIGNING	STBGP	2,100,000	1,709,820	-	-	390,180	-	-	CATEGORICALLY EXEMPT	0
2041	8825-1250	999	8825-1250	2025	MNDOT	METROWIDE- REPLACE OVERHEAD SIGN STRUCTURES AND MODIFY/REPLACE TRAFFIC BARRIERS	0.0	SIGNING	STBGP	2,100,000	1,709,820	-	-	390,180	-	-	CATEGORICALLY EXEMPT	0
2042	8825-1254	999	8825-1254	2025	MNDOT	METROWIDE FILL IN CAMERAS AT VARIOUS LOCATIONS FOR TRAFFIC MANAGEMENT SYSTEM	0.0	TRAFFIC MGMT SYSTEM	STBGP	800,000	651,360	-	-	148,640	-	-	CATEGORICALLY EXEMPT	0

2025-2028 MINNESOTA STATE TRANSPORTATION IMPROVEMENT PROGRAM (STIP)
(SORTED BY DISTRICT, YEAR, TRANSIT SP, RAIL SP, LOCAL STIP SP, MNDOT STIP SP, SETASIDE SP)

DISTRICT M

SFY	STIP TOTAL	FHWA	AC	FTA	TH	BOND	OTHER
2025	1,379,322,233	543,872,597	8,377,442	254,314,726	146,227,841	13,924,900	391,714,921
2026	1,511,406,988	533,201,395	55,076,100	221,607,301	167,594,990	231,650,000	340,232,728
2027	1,767,271,005	310,734,074	53,000,000	367,607,097	133,951,121	63,169,600	825,767,845
2028	1,591,786,184	289,772,245	32,000,000	324,410,052	157,260,555	-	765,754,032

DISTRICT: M

SEQ#	CHIMES PROJECT NUMBER	ROUTE SYSTEM	STIP PROJECT NUMBER (SP)	YEAR	AGENCY	TECHNICAL PROJECT DESCRIPTION	MILE	WORK TYPE	FUND TYPE	STIP TOTAL	FHWA	AC	FTA	TH	BOND	OTHER	PROJECT SELECTION CATEGORY	PROJECT SELECTION SCORE
2043	8825-1260	999	8825-1260	2025	MNDOT	**PROTECT**: DISTRICTWIDE - POND PRESERVATION AT VARIOUS LOCATIONS	0.0	ERO REP	PROTECT	1,500,000	1,200,000	-	-	300,000	-	-	CATEGORICALLY EXEMPT	0
2044	8825-1261	999	8825-1261	2025	MNDOT	**PROTECT**: DISTRICTWIDE - POND PRESERVATION AT VARIOUS LOCATIONS	0.0	ERO REP	PROTECT	1,000,000	800,000	-	-	200,000	-	-	CATEGORICALLY EXEMPT	0
2045	8825-1280	999	8825-1280	2025	MNDOT	METROWIDE - REPLACE LED LIGHTING	0.0	LIGHTING	STBGP	1,000,000	814,200	-	-	185,800	-	-	CATEGORICALLY EXEMPT	0
2046	8825-710	999	8825-710	2025	MNDOT	METROWIDE - REPLACE DYNAMIC MESSAGE SIGNS	0.0	TRAFFIC MGMT SYSTEM	STBGP	1,850,000	1,506,270	-	-	343,730	-	-	CATEGORICALLY EXEMPT	0
2047	8825-825	999	8825-825	2025	MNDOT	METROWIDE-TRAFFIC SIGNAL LOOP REPLACEMENTS	0.0	TRAFFIC MGMT SYSTEM	SF	50,000	-	-	-	50,000	-	-	CATEGORICALLY EXEMPT	0
2048	8825-906	999	8825-906	2025	MNDOT	METROWIDE-TRAFFIC DETECTOR LOOP REPLACEMENTS	0.0	TRAFFIC MGMT SYSTEM	SF	75,000	-	-	-	75,000	-	-	CATEGORICALLY EXEMPT	0
2049	880M-CA-25	999	880M-CA-25	2025	MNDOT	DISTRICTWIDE SETASIDE - EXTERNAL CONSULTANTS - 2025	0.0	MISC AGREE	SF	26,750,000	-	-	-	26,750,000	-	-	CATEGORICALLY EXEMPT	0
2050	880M-LP-25	999	880M-LP-25	2025	MNDOT	DISTRICTWIDE SETASIDE FOR LANDSCAPE PARTNERSHIPS FY 2025	0.0	LANDSCAPING	SF	30,000	-	-	-	30,000	-	-	CATEGORICALLY EXEMPT	0
2051	880M-PD-25	999	880M-PD-25	2025	MNDOT	DISTRICTWIDE SETASIDE - INTERNAL PROGRAM DELIVERY - 2025	0.0	MISC AGREE	SF	8,830,000	-	-	-	8,830,000	-	-	CATEGORICALLY EXEMPT	0
2052	880M-RW-25	999	880M-RW-25	2025	MNDOT	DISTRICTWIDE SETASIDE - RIGHT-OF-WAY - 2025	0.0	ROW PURCHASE	SF	10,000,000	-	-	-	10,000,000	-	-	CATEGORICALLY EXEMPT	0
2053	880M-RX-25	999	880M-RX-25	2025	MNDOT	DISTRICTWIDE SETASIDE - BRIDGE AND ROAD CONSTRUCTION (BARC) - 2025	0.0	BARC	SF	8,000,000	-	-	-	8,000,000	-	-	CATEGORICALLY EXEMPT	0
2054	880M-SA-25	999	880M-SA-25	2025	MNDOT	DISTRICTWIDE SETASIDE FOR SUPPLEMENTAL AGREEMENTS AND COST OVERRUNS - 2025	0.0	SUPP AGREE & COST OVERRUNS	SF	22,400,000	-	-	-	22,400,000	-	-	CATEGORICALLY EXEMPT	0
2055	880M-SS-25	999	880M-SS-25	2025	MNDOT	DISTRICTWIDE SETASIDE - SYSTEM SUPPORT - 2025	0.0	MISC AGREE	SF	9,111,000	-	-	-	9,111,000	-	-	CATEGORICALLY EXEMPT	0
2056	TRF-TCMT-26	TRANSIT	TRF-TCMT-26	2026	MET COUNCIL-MT	**PRS**: SECT 5309: SOUTHWEST LIGHT RAIL TRANSIT (GREEN LINE EXTENSION) NEW START FFGA APPROPRIATION	14.5	TRANSIT GRANT CAPITAL IMPROVEMENT (NON-VEHICLE)	FTA	214,600,921	-	-	100,000,000	-	-	114,600,921	N/A (I.E. NON-MNDOT SELECTION OR NON-TH PROJECT)	0
2057	TRF-TCMT-26AC	TRANSIT	TRF-TCMT-26AC	2026	MET COUNCIL-MT	**PRS**: SECT 5307: METRO GREEN LINE EXTENSION	14.5	TRANSIT GRANT CAPITAL IMPROVEMENT (NON-VEHICLE)	FTA	113,381,221	-	-	50,047,888	-	-	63,333,333	N/A (I.E. NON-MNDOT SELECTION OR NON-TH PROJECT)	0
2058	TRF-TCMT-26AD	TRANSIT	TRF-TCMT-26AD	2026	MET COUNCIL-MT	SECT 5337: TWIN CITIES MET COUNCIL MT BUS VEHICLE OVERHAUL AND MAINTENANCE	0.0	TRANSIT GRANT CAPITAL IMPROVEMENT (NON-VEHICLE)	FTA	500,000	-	-	400,000	-	-	100,000	N/A (I.E. NON-MNDOT SELECTION OR NON-TH PROJECT)	0
2059	TRF-TCMT-26AE	TRANSIT	TRF-TCMT-26AE	2026	MET COUNCIL-MT	SECT 5337: TWIN CITIES MET COUNCIL MT BUS ACQUISITION	0.0	TRANSIT VEH PURCHASE	FTA	17,051,067	-	-	13,640,854	-	-	3,410,213	N/A (I.E. NON-MNDOT SELECTION OR NON-TH PROJECT)	0
2060	TRF-TCMT-26B	TRANSIT	TRF-TCMT-26B	2026	MET COUNCIL-MTS	SECT 5307: TWIN CITIES MET COUNCIL MTS REGIONAL FLEET CAPITAL COST OF CONTRACTING	0.0	TRANSIT OPERATIONS	FTA	3,750,000	-	-	3,000,000	-	-	750,000	N/A (I.E. NON-MNDOT SELECTION OR NON-TH PROJECT)	0
2061	TRF-TCMT-26C	TRANSIT	TRF-TCMT-26C	2026	MET COUNCIL-MTS	SECT 5307: TWIN CITIES MET COUNCIL MTS BUS ACQUISITION	0.0	TRANSIT VEH PURCHASE	FTA	24,613,310	-	-	19,690,648	-	-	4,922,662	N/A (I.E. NON-MNDOT SELECTION OR NON-TH PROJECT)	0
2062	TRF-TCMT-26D	TRANSIT	TRF-TCMT-26D	2026	MET COUNCIL-MTS	SECT 5307: TWIN CITIES MET COUNCIL MTS BUS ACQUISITION	0.0	TRANSIT VEH PURCHASE	FTA	877,939	-	-	702,351	-	-	175,588	N/A (I.E. NON-MNDOT SELECTION OR NON-TH PROJECT)	0
2063	TRF-TCMT-26E	TRANSIT	TRF-TCMT-26E	2026	MET COUNCIL-MT	SECT 5337: TWIN CITIES MET COUNCIL MT ASSOCIATED CAPITAL MAINTENANCE BUS	0.0	TRANSIT OPERATIONS	FTA	4,863,014	-	-	3,890,411	-	-	972,603	N/A (I.E. NON-MNDOT SELECTION OR NON-TH PROJECT)	0

2025-2028 MINNESOTA STATE TRANSPORTATION IMPROVEMENT PROGRAM (STIP)
(SORTED BY DISTRICT, YEAR, TRANSIT SP, RAIL SP, LOCAL STIP SP, MNDOT STIP SP, SETASIDE SP)

DISTRICT M

SFY	STIP TOTAL	FHWA	AC	FTA	TH	BOND	OTHER
2025	1,379,322,233	543,872,597	8,377,442	254,314,726	146,227,841	13,924,900	391,714,921
2026	1,511,406,988	533,201,395	55,076,100	221,607,301	167,594,990	231,650,000	340,232,728
2027	1,767,271,005	310,734,074	53,000,000	367,607,097	133,951,121	63,169,600	825,767,845
2028	1,591,786,184	289,772,245	32,000,000	324,410,052	157,260,555	-	765,754,032

DISTRICT: M

SEQ#	CHIMES PROJECT NUMBER	ROUTE SYSTEM	STIP PROJECT NUMBER (SP)	YEAR	AGENCY	TECHNICAL PROJECT DESCRIPTION	MILE	WORK TYPE	FUND TYPE	STIP TOTAL	FHWA	AC	FTA	TH	BOND	OTHER	PROJECT SELECTION CATEGORY	PROJECT SELECTION SCORE
2064	TRF-TCMT-26G	TRANSIT	TRF-TCMT-26G	2026	MET COUNCIL-MT	SECT 5339: TWIN CITIES MET COUNCIL MT BUS ACQUISITION	0.0	TRANSIT VEH PURCHASE	FTA	7,262,334	-	-	5,809,867	-	-	1,452,467	N/A (I.E. NON-MNDOT SELECTION OR NON-TH PROJECT)	0
2065	TRF-TCMT-26K	TRANSIT	TRF-TCMT-26K	2026	MET COUNCIL-MT	SECT 5337: TWIN CITIES MET COUNCIL MT CAPITAL LEASE TIRES	0.0	TRANSIT OPERATIONS	FTA	3,982,035	-	-	3,185,628	-	-	796,407	N/A (I.E. NON-MNDOT SELECTION OR NON-TH PROJECT)	0
2066	TRF-TCMT-26N	TRANSIT	TRF-TCMT-26N	2026	MET COUNCIL-MT	SECT 5337: TWIN CITIES MET COUNCIL MT RAIL VEHICLE OVERHAUL AND MAINTENANCE	0.0	TRANSIT GRANT CAPITAL IMPROVEMENT (NON-VEHICLE)	FTA	5,890,000	-	-	4,712,000	-	-	1,178,000	N/A (I.E. NON-MNDOT SELECTION OR NON-TH PROJECT)	0
2067	TRF-TCMT-26Q	TRANSIT	TRF-TCMT-26Q	2026	MET COUNCIL-MT	SECT 5337: TWIN CITIES MET COUNCIL MT BUS AND RAIL PUBLIC FACILITIES MAINTENANCE AND REHAB: SIGNS, LIGHTS, HEAT, PADS, REAL TIME SIGNS	0.0	TRANSIT GRANT CAPITAL IMPROVEMENT (NON-VEHICLE)	FTA	2,703,500	-	-	2,162,800	-	-	540,700	N/A (I.E. NON-MNDOT SELECTION OR NON-TH PROJECT)	0
2068	TRF-TCMT-26R	TRANSIT	TRF-TCMT-26R	2026	MET COUNCIL-MT	SECT 5337: TWIN CITIES MET COUNCIL MT RAIL SYSTEM REHAB: TRACK REHAB REPAIR, MISCELLANEOUS MAINTENANCE, CATENARY, POWER SYSTEMS	0.0	TRANSIT OPERATIONS	FTA	594,068	-	-	475,254	-	-	118,814	N/A (I.E. NON-MNDOT SELECTION OR NON-TH PROJECT)	0
2069	TRF-TCMT-26T	TRANSIT	TRF-TCMT-26T	2026	MET COUNCIL-MT	SECT 5337: TWIN CITIES MET COUNCIL MT BUS AND RAIL SUPPORT FACILITY REHAB AND RENOVATE: HOISTS, EQUIPMENT, FACILITY APPURTENANCES, ROOF REFURBISHMENT	0.0	TRANSIT GRANT CAPITAL IMPROVEMENT (NON-VEHICLE)	FTA	8,462,000	-	-	6,769,600	-	-	1,692,400	N/A (I.E. NON-MNDOT SELECTION OR NON-TH PROJECT)	0
2070	TRF-TCMT-26X	TRANSIT	TRF-TCMT-26X	2026	MET COUNCIL-MT	SECT 5337: TWIN CITIES MET COUNCIL MT RAIL MISCELLANEOUS EQUIPMENT REHAB RENOVATE (VIDEO, TRAIN OPERATOR TECH, SYSTEMS TECH, SECURITY, TRACK TECHNOLOGY AND EQUIPMENT)	0.0	TRANSIT GRANT CAPITAL IMPROVEMENT (NON-VEHICLE)	FTA	150,000	-	-	120,000	-	-	30,000	N/A (I.E. NON-MNDOT SELECTION OR NON-TH PROJECT)	0
2071	TRS-TCMT-23G	TRANSIT	TRS-TCMT-23G	2026	MET COUNCIL-MT	SECT 5307: METRO GREEN LINE LRT EXTENSION - OPERATING FUNDS	14.5	TRANSIT OPERATIONS	FTA	8,750,000	-	-	7,000,000	-	-	1,750,000	N/A (I.E. NON-MNDOT SELECTION OR NON-TH PROJECT)	0
2072	TRS-TCMT-26	TRANSIT	TRS-TCMT-26	2026	MNDOT	METROWIDE: REGIONAL TRAVEL BEHAVIOR INVENTORY AND REGIONAL MODEL DEVELOPMENT. HOUSEHOLD TRAVEL SURVEY, TRANSIT ON BOARD SURVEYS, SPECIAL GENERATOR SURVEY, DATA PURCHASE, REGIONAL MODEL DEVELOPMENT AND UPDATE (TRANSFER TO FTA)	0.0	EDU & SAFETY	STBGP	3,750,000	733,000	-	-	-	-	3,017,000	N/A (I.E. NON-MNDOT SELECTION OR NON-TH PROJECT)	0
2073	TRS-TCMT-26A	TRANSIT	TRS-TCMT-26A	2026	SOUTHWEST TRANSIT	PROVIDE OPERATING FUNDS AND CAPITAL DOLLARS TO PURCHASE UP TO 12 ACCESSIBLE AND/OR ELECTRIC VEHICLES FOR SW PRIME SERVICE BETWEEN SWT SERVICE AREA AND MINNETONKA, HOPKINS, EDINA, EXCELSIOR, ST LOUIS PARK AND PLYMOUTH	24.1	TRANSIT OPERATIONS	CMAQ	7,000,000	5,600,000	-	-	-	-	1,400,000	N/A (I.E. NON-MNDOT SELECTION OR NON-TH PROJECT)	0
2074	TRS-TCMT-26B	TRANSIT	TRS-TCMT-26B	2026	MET COUNCIL-MT	**PRs**: ROBERT ST AND RICE ST BUS RAPID TRANSIT PURCHASE BUSES AND CONSTRUCT ENHANCED SHELTERS WITH TECHNOLOGY, REALTIME INFORMATION, SECURITY FEATURES, FURNISHINGS	0.0	TRANSIT VEH PURCHASE	CMAQ	31,250,000	25,000,000	-	-	-	-	6,250,000	N/A (I.E. NON-MNDOT SELECTION OR NON-TH PROJECT)	0
2075	TRS-TCMT-26C	TRANSIT	TRS-TCMT-26C	2026	MET COUNCIL-MT	OPERATE ROUTE 3 SERVICE IMPROVEMENT	17.2	TRANSIT OPERATIONS	CMAQ	8,400,014	6,720,011	-	-	-	-	1,680,003	N/A (I.E. NON-MNDOT SELECTION OR NON-TH PROJECT)	0

2025-2028 MINNESOTA STATE TRANSPORTATION IMPROVEMENT PROGRAM (STIP)
(SORTED BY DISTRICT, YEAR, TRANSIT SP, RAIL SP, LOCAL STIP SP, MNDOT STIP SP, SETASIDE SP)

DISTRICT M

SFY	STIP TOTAL	FHWA	AC	FTA	TH	BOND	OTHER
2025	1,379,322,233	543,872,597	8,377,442	254,314,726	146,227,841	13,924,900	391,714,921
2026	1,511,406,988	533,201,395	55,076,100	221,607,301	167,594,990	231,650,000	340,232,728
2027	1,767,271,005	310,734,074	53,000,000	367,607,097	133,951,121	63,169,600	825,767,845
2028	1,591,786,184	289,772,245	32,000,000	324,410,052	157,260,555	-	765,754,032

DISTRICT: M

SEQ#	CHIMES PROJECT NUMBER	ROUTE SYSTEM	STIP PROJECT NUMBER (SP)	YEAR	AGENCY	TECHNICAL PROJECT DESCRIPTION	MILE	WORK TYPE	FUND TYPE	STIP TOTAL	FHWA	AC	FTA	TH	BOND	OTHER	PROJECT SELECTION CATEGORY	PROJECT SELECTION SCORE
2076	TRS-TCMT-26D	TRANSIT	TRS-TCMT-26D	2026	MET COUNCIL-MT	CMAQ TDM: ACTIVITIES TO REDUCE SOV USE BY VAN POOLS, CAR POOL AND RIDE MATCHING PROGRAMS, MARKETING, TRANSIT RIDERSHIP INCENTIVES BY SUPPORTING SEVERAL TRANSPORTATION MANAGEMENT ORGANIZATIONS AND OTHER TRAVEL DEMAND MANAGEMENT STRATEGIES THAT RESULT IN REDUCED VEHICLE MILES TRAVELED AND LIGHT DUTY VEHICLE EMISSIONS	0.0	TRANSIT OPERATIONS	CMAQ	2,625,000	2,100,000	-	-	-	-	525,000	N/A (I.E. NON-MNDOT SELECTION OR NON-TH PROJECT)	0
2077	19-00155	CSAH 32	19-00155	2026	MNDOT	PGR RR, REPLACE EXISTING SIGNAL SYSTEM AT CSAH 32, 110TH ST W, EAGAN, DAKOTA COUNTY	0.0	R.R X-ING IMPROVEMENTS	RRS	275,000	275,000	-	-	-	-	-	RAILWAY-HIGHWAY CROSSINGS PROGRAM	12
2078	19-00156	CSAH 26	19-00156	2026	MNDOT	PGR RR, REPLACE EXISTING SIGNAL SYSTEM AT CSAH 26, LONE OAK ROAD, EAGAN, DAKOTA COUNTY	0.0	R.R X-ING IMPROVEMENTS	RRS	275,000	275,000	-	-	-	-	-	RAILWAY-HIGHWAY CROSSINGS PROGRAM	15
2079	27-00335	MSAS 101	27-00335	2026	MNDOT	SOO RR, REPLACE EXISTING SIGNAL SYSTEM AT MSAS 101, BOONE AVE, NEW HOPE, HENNEPIN COUNTY	0.0	R.R X-ING IMPROVEMENTS	RRS	325,000	5,000	-	-	-	-	320,000	RAILWAY-HIGHWAY CROSSINGS PROGRAM	15
2080	27-00336	CSAH 8	27-00336	2026	MNDOT	SOO RR, REPLACE ANTIQUATED SIGNAL SYSTEM WITH NEW FLASHING LIGHTS, GATES AND CONSTANT WARNING CIRCUITRY AT CSAH 8, BROADWAY AVE, CRYSTAL, HENNEPIN COUNTY	0.0	R.R X-ING IMPROVEMENTS	RRS	350,000	315,000	-	-	-	-	35,000	RAILWAY-HIGHWAY CROSSINGS PROGRAM	11
2081	62-00222	CSAH 60	62-00222	2026	MNDOT	MNNR RR, REPLACE EXISTING SIGNAL SYSTEM AT CSAH 60, OTTER LAKE RD, GEM LAKE, RAMSEY COUNTY	0.0	R.R X-ING IMPROVEMENTS	RRS	225,000	225,000	-	-	-	-	-	RAILWAY-HIGHWAY CROSSINGS PROGRAM	10
2082	0208-169	MN 65	0208-169TED	2026	BLAINE	**TED**PRS**: MN65 (CENTRAL AVE) FROM 99TH AVE TO 109TH AVE IN BLAINE - CONSTRUCT WEST SIDE FRONTAGE ROAD (ASSOCIATE TO 0208-169, 0208-169R, 002-612-033, 002-596-028, 106-010-020)	1.2	MAJ CONST- BIT	TED	4,600,000	-	-	-	4,600,000	-	-	TRANSPORTATI ON ECONOMIC DEVELOPMENT PROGRAM	64
2083	091-090-089	LOCAL STREETS	091-090-089AC	2026	THREE RIVERS PARK DISTRICT	**AC**: RUSH CREEK TRAIL AT WEST RIVER ROAD IN BROOKLYN PARK - CONSTRUCT UNDERPASS AND AMENITIES (AC PAYBACK 1 OF 1)	0.0	NEW TRAIL	FLAP	1,500,000	-	-	-	-	-	-	CATEGORICALL Y EXEMPT	0
2084	1906-82	US 52	1906-82	2026	DAKOTA COUNTY	**TED**: US52 AND CSAH 42 IN ROSEMOUNT - INTERCHANGE IMPROVEMENT INCLUDING NEW TRAFFIC SIGNALS, IMPROVING TURN LANE FROM US52 ONTO CR42	0.4	TURN LANES	TED	2,400,000	-	-	-	2,400,000	-	-	TRANSPORTATI ON ECONOMIC DEVELOPMENT PROGRAM	74
2085	1913-112	US 61	1913-112	2026	HASTINGS	**TED**: US61 IMPROVEMENTS AT 18TH ST, 21ST ST TO 25TH ST BACKAGE RD SYSTEM AND CONNECTING TRAIL AND PEDESTRIAN BRIDGE IN HASTINGS	0.2	MAJ CONST -BIT	TED	2,730,000	-	-	-	2,730,000	-	-	TRANSPORTATI ON ECONOMIC DEVELOPMENT PROGRAM	69
2086	231-010-010	MN 5	1002-131	2026	WACONIA	**TED**: MN 5 (ARBORETUM BLVD) FROM MN284/OLIVE ST TO CR59/MAIN ST IN WACONIA-PHASE 2 RECONSTRUCTION (ASSOCIATE TO 231-010-010)	0.9	MAJ CONST- BIT	TED	5,000,000	-	-	-	5,000,000	-	-	TRANSPORTATI ON ECONOMIC DEVELOPMENT PROGRAM	54
2087	880M-CRP-26	LOCAL STREETS 999	880M-CRP-26	2026	MNDOT	**CRP**: METRO ATP: SETASIDE FOR CARBON REDUCTION PROGRAM FY2026 PROJECTS	0.0	MISC AGREE	CRP	10,137,000	8,109,600	-	-	-	-	2,027,400	N/A (I.E. NON-MNDOT SELECTION OR NON-TH PROJECT)	0
2088	880M-PRO-26	LOCAL STREETS 999	880M-PRO-26	2026	MNDOT	**PROTECT**: METRO ATP: SETASIDE FOR PROMOTING RESILIENT OPERATIONS FOR TRANSFORMATIVE, EFFICIENT, AND COST- SAVING TRANSPORTATION PROGRAM FY2026 PROJECTS	0.0	MISC AGREE	PROTECT	6,000	4,800	-	-	-	-	1,200	N/A (I.E. NON-MNDOT SELECTION OR NON-TH PROJECT)	0

2025-2028 MINNESOTA STATE TRANSPORTATION IMPROVEMENT PROGRAM (STIP)
(SORTED BY DISTRICT, YEAR, TRANSIT SP, RAIL SP, LOCAL STIP SP, MNDOT STIP SP, SETASIDE SP)

DISTRICT M

SFY	STIP TOTAL	FHWA	AC	FTA	TH	BOND	OTHER
2025	1,379,322,233	543,872,597	8,377,442	254,314,726	146,227,841	13,924,900	391,714,921
2026	1,511,406,988	533,201,395	55,076,100	221,607,301	167,594,990	231,650,000	340,232,728
2027	1,767,271,005	310,734,074	53,000,000	367,607,097	133,951,121	63,169,600	825,767,845
2028	1,591,786,184	289,772,245	32,000,000	324,410,052	157,260,555	-	765,754,032

DISTRICT: M

SEQ#	CHIMES PROJECT NUMBER	ROUTE SYSTEM	STIP PROJECT NUMBER (SP)	YEAR	AGENCY	TECHNICAL PROJECT DESCRIPTION	MILE	WORK TYPE	FUND TYPE	STIP TOTAL	FHWA	AC	FTA	TH	BOND	OTHER	PROJECT SELECTION CATEGORY	PROJECT SELECTION SCORE
2089	880M-STP-26	LOCAL STREETS 999	880M-STP-26	2026	MET COUNCIL	METRO ATP: SETASIDE FOR SURFACE TRANSPORTATION BLOCK GRANT PROGRAM FY2026 PROJECTS	0.0	MISC AGREE	STBGP	4,894,299	3,915,439	-	-	-	-	978,860	N/A (I.E. NON-MNDOT SELECTION OR NON-TH PROJECT)	0
2090	880M-STP-26	LOCAL STREETS 999	880M-STP-26U	2026	MET COUNCIL	METRO ATP: SETASIDE FOR SURFACE TRANSPORTATION BLOCK GRANT PROGRAM (UNIQUE) FY2026 PROJECTS	0.0	MISC AGREE	STBGP	2,812,500	2,250,000	-	-	-	-	562,500	N/A (I.E. NON-MNDOT SELECTION OR NON-TH PROJECT)	0
2091	002-618-037	CSAH 18	002-618-037	2026	ANDOVER	CSAH 18 (CROSTOWN BLVD) AT CSAH 20 (161ST AVE)/CR 60 (CONSTANCE BLVD) IN HAM LAKE - ROUNDABOUT	0.0	ROUNDABOUT	HSIP	1,728,000	1,440,000	-	-	-	-	288,000	N/A (I.E. NON-MNDOT SELECTION OR NON-TH PROJECT)	0
2092	010-030-011	CSAH 18	010-030-011	2026	CARVER COUNTY	AT VARIOUS LOCATIONS IN CHANHASSEN, CHASKA, WACONIA - ADD AND UPGRADE TRAFFIC MANAGEMENT (ATMS) AND INTELLIGENT TRANSPORTATION SYSTEMS (ITS)	0.0	TRAFFIC MGMT SYSTEM	CMAQ	2,700,000	2,000,000	-	-	-	-	700,000	N/A (I.E. NON-MNDOT SELECTION OR NON-TH PROJECT)	0
2093	010-596-014	MN 5	010-596-016AC	2026	CARVER COUNTY	**AC**PROTECT**PR** MNS (ARBORETUM BLVD) FROM 0.3 MI E MINNEWASHA PKWY TO 0.25 MI W OF MN41 IN CHANHASSEN - TWO TO FOUR LANE CONVERSION, MEDIAN, BR # (AC PAYBACK 1 OF 1)	3.6	MAJ CONST -BIT	PROTECT	3,721,600	-	-	-	-	-	-	N/A (I.E. NON-MNDOT SELECTION OR NON-TH PROJECT)	0
2094	010-596-014	MSAS 104	241-090-001AC	2026	VICTORIA	**AC** MSAS 104 (78TH ST) AT MN 5 IN VICTORIA - CONSTRUCT PEDESTRIAN BRIDGE (AC PAYBACK 1 OF 1)	0.0	NEW TRAIL	STBGP-TA	2,000,000	-	-	-	-	-	-	N/A (I.E. NON-MNDOT SELECTION OR NON-TH PROJECT)	0
2095	013-596-010	US 8	013-596-010	2026	CHISAGO COUNTY	**MN295**MN317**PR** US8 (LAKE BLVD), FROM I35 TO CHISAGO COUNTY LINE IN FOREST LAKE; RECONSTRUCT AND US 8 (LAKE BLVD) FROM CHISAGO CO LINE IN WYOMING TO KARMELE AVE/WYOMING AVE IN CHISAGO CITY-EXPANSION OF TWO-LANE UNDIVIDED TO FOUR-LANE DIVIDED ROADWAY, SIGNALS, TRAIL BRIDGES 82001, 82002, 13X02, 13X03 (ASSOCIATE TO 1308-29, 1308-295)	8.5	MAJ CONST -BIT	DEMO SGF	16,000,000	8,000,000	-	-	-	-	8,000,000	N/A (I.E. NON-MNDOT SELECTION OR NON-TH PROJECT)	0
2096	013-610-012	CSAH 10	013-610-012PROAC2	2026	CHISAGO COUNTY	**AC**PROTECT** CSAH 10 (STARK RD) FROM ISANTI COUNTY LINE TO CSAH 8 (CEDAR CREST TRAIL) IN HARRIS - RECONSTRUCTION, CULVERT LINING AND STORM WATER PONDING (AC PAYBACK 2 OF 3)	4.3	MAJ CONST -BIT	PROTECT	86,400	-	-	-	-	-	-	N/A (I.E. NON-MNDOT SELECTION OR NON-TH PROJECT)	0
2097	013-614-010	CSAH 14	013-614-010	2026	CHISAGO COUNTY	CSAH 14 (LINCOLN TRAIL) AT (MSAS 104) HEMINGWAY AVE IN NORTH BRANCH - ROUNDABOUT	0.0	ROUNDABOUT	HSIP	2,376,000	1,000,000	-	-	-	-	1,376,000	N/A (I.E. NON-MNDOT SELECTION OR NON-TH PROJECT)	0
2098	013-619-023	CSAH 19	013-619-023	2026	CHISAGO COUNTY	**AC** CSAH 19 (STACY TRAIL) FROM CSAH 24 (LOFTON AVE) IN CHISAGO CITY TO CSAH 14 (LINCOLN RD) IN LINDSTROM - RECONSTRUCTION, ROUNDABOUT (ASSOCIATE TO 013-619-024, 013-619-024CRP) (AC PROJECT, PAYBACK IN 2027)	0.0	ROUNDABOUT	HSIP	2,000,000	-	1,000,000	-	-	-	2,000,000	N/A (I.E. NON-MNDOT SELECTION OR NON-TH PROJECT)	0
2099	013-619-024	CSAH 19	013-619-024	2026	CHISAGO COUNTY	CSAH 19 (STACY TRAIL) FROM CSAH 24 (LOFTON AVE) IN CHISAGO CITY TO CSAH 14 (LINCOLN RD) IN LINDSTROM- CONSTRUCT MULTI-USE TRAIL (ASSOCIATE TO 013-619-024CRP, 013-619-023)	0.0	NEW TRAIL	STBGP-TA	650,000	520,000	-	-	-	-	130,000	N/A (I.E. NON-MNDOT SELECTION OR NON-TH PROJECT)	0
2100	013-619-024	CSAH 19	013-619-024CRP	2026	CHISAGO COUNTY	**CRP** CSAH 19 (STACY TRAIL) FROM CSAH 24 (LOFTON AVE) IN CHISAGO CITY TO CSAH 14 (LINCOLN RD) IN LINDSTROM- CONSTRUCT MULTI-USE TRAIL (ASSOCIATE TO 013-619-024, 013-619-023)	0.0	NEW TRAIL	CRP	363,000	290,400	-	-	-	-	72,600	N/A (I.E. NON-MNDOT SELECTION OR NON-TH PROJECT)	0

2025-2028 MINNESOTA STATE TRANSPORTATION IMPROVEMENT PROGRAM (STIP)
(SORTED BY DISTRICT, YEAR, TRANSIT SP, RAIL SP, LOCAL STIP SP, MNDOT STIP SP, SETASIDE SP)

DISTRICT M

SFY	STIP TOTAL	FHWA	AC	FTA	TH	BOND	OTHER
2025	1,379,322,233	543,872,597	8,377,442	254,314,726	146,227,841	13,924,900	391,714,921
2026	1,511,406,988	533,201,395	55,076,100	221,607,301	167,594,990	231,650,000	340,232,728
2027	1,767,271,005	310,734,074	53,000,000	367,607,097	133,951,121	63,169,600	825,767,845
2028	1,591,786,184	289,772,245	32,000,000	324,410,052	157,260,555	-	765,754,032

DISTRICT: M

SEQ#	CHIMES PROJECT NUMBER	ROUTE SYSTEM	STIP PROJECT NUMBER (SP)	YEAR	AGENCY	TECHNICAL PROJECT DESCRIPTION	MILE	WORK TYPE	FUND TYPE	STIP TOTAL	FHWA	AC	FTA	TH	BOND	OTHER	PROJECT SELECTION CATEGORY	PROJECT SELECTION SCORE
2101	013-630-020	CSAH 30	013-630-020	2026	CHISAGO COUNTY	CSAH 30 (FOREST BLVD) FROM CSAH 9 (SUNRISE RD) TO CSAH 7 (W 8TH ST) IN THE CITY OF HARRIS, RUSH CITY AND RUSHEBA TOWNSHIP - PAVEMENT REPLACEMENT, CONSTRUCT TURN LANE	0.0	MAJ CONST- BIT	STBGP	5,400,000	2,630,000	-	-	-	-	2,770,000	N/A (I.E. NON-MNDOT SELECTION OR NON-TH PROJECT)	0
2102	019-090-029	LOCAL STREETS	019-090-029	2026	DAKOTA COUNTY	**MN281** VETERANS MEMORIAL GREENWAY TRAIL FROM CSAH 71 (RICH VALLEY BLVD) TO TH 52/TH55 (COURTHOUSE BLVD) IN INVER GROVE HEIGHTS; MULTI-USE TRAIL, PED UNDERPASS AND BOARDWALK (PHASE 2)	1.8	NEW TRAIL	DEMO	7,000,000	2,497,500	-	-	-	-	4,502,500	N/A (I.E. NON-MNDOT SELECTION OR NON-TH PROJECT)	0
2103	019-686-021	CSAH 86	019-686-021	2026	DAKOTA COUNTY	CSAH 86 (280TH ST E) AT MN 56 (RANDOLPH BLVD/EMERY AVE) IN RANDOLPH TOWNSHIP - ROUNDABOUT	0.0	ROUNDABOUT	HSIP	2,062,368	1,718,640	-	-	-	-	343,728	N/A (I.E. NON-MNDOT SELECTION OR NON-TH PROJECT)	0
2104	019-686-022	CSAH 86	019-686-022	2026	DAKOTA COUNTY	CSAH 86 (280TH ST) AT MN 3 (HIAWATHA PIONEER TRL) IN FARMINGTON - ROUNDABOUT	0.0	ROUNDABOUT	HSIP	2,227,728	1,856,440	-	-	-	-	371,288	N/A (I.E. NON-MNDOT SELECTION OR NON-TH PROJECT)	0
2105	027-601-047	CSAH 1	027-601-047	2026	HENNEPIN COUNTY	**LONSYS** CSAH 1 (PIONEER TRAIL) FROM HIGHVIEW DR TO SETTLEMENT DR IN EDEN PRAIRIE - REPLACE BRIDGE #27542 OVER HCCRA RAILROAD, APPROACHES, AND TRAIL	0.2	BR RPLC	STBGP	6,426,000	4,760,000	-	-	-	-	1,666,000	N/A (I.E. NON-MNDOT SELECTION OR NON-TH PROJECT)	0
2106	027-617-036	CSAH 17	027-617-036AC	2026	HENNEPIN COUNTY	**AC** CSAH 17 (FRANCE AVE) AT VARIOUS INTERSECTIONS BETWEEN 62ND AND 44TH STREETS IN EDINA AND MPLS - CURB EXTENSIONS, ADA, ROADWAY MODIFICATIONS, AND/OR SIGNAL REVISIONS (AC PAYBACK 1 OF 1)	2.2	TRAFFIC SIGNAL REVISION	HSIP	2,000,000	-	-	-	-	-	-	N/A (I.E. NON-MNDOT SELECTION OR NON-TH PROJECT)	0
2107	027-661-058	CSAH 61	027-661-058	2026	HENNEPIN COUNTY	CSAH 61 (HEMLOCK LN) AT CSAH 130 (ELM CREEK BLVD) IN MAPLE GROVE - RECONSTRUCT INTERSECTION	0.2	MAJ CONST- BIT	STBGP	2,505,600	1,856,000	-	-	-	-	649,600	N/A (I.E. NON-MNDOT SELECTION OR NON-TH PROJECT)	0
2108	027-702-023	CSAH 102	027-702-023	2026	HENNEPIN COUNTY	CSAH 102 (DOUGLAS DR) AT VARIOUS INTERSECTIONS BETWEEN CSAH 70 (MEDICINE LK RD) AND 51ST PL IN CRYSTAL - CURB EXTENSIONS, MEDIANS, SIDEWALK, STORM WATER, TRAFFIC SIGNALS, ADA	2.4	SIDEWALKS	HSIP	3,693,600	2,000,000	-	-	-	-	1,693,600	N/A (I.E. NON-MNDOT SELECTION OR NON-TH PROJECT)	0
2109	027-752-039	CSAH 152	027-752-039	2026	HENNEPIN COUNTY	CSAH 152 (CEDAR AVE) FROM CSAH 3 (LAKE ST) TO 24TH ST IN MPLS -RECONSTRUCTION, SAFETY IMPROVEMENTS, PEDESTRIAN IMPROVEMENTS, ADA, STREETScape	0.7	MAJ CONST- BIT	STBGP	7,473,600	5,536,000	-	-	-	-	1,937,600	N/A (I.E. NON-MNDOT SELECTION OR NON-TH PROJECT)	0
2110	027-753-021	CSAH 153	027-753-021AC	2026	HENNEPIN COUNTY	**AC** CSAH 153 (LOWRY AVE NE) FROM 0.05 MILES WEST OF CSAH 23 (MARSHALL ST NE) TO 0.03 MILES WEST OF WASHINGTON ST NE (CSAH 152) IN MPLS - RECONSTRUCTION, SIGNAL UPGRADES, ADA, APS, STREETScape, BIKE/PED IMPROVEMENTS (AC PAYBACK 1 OF 1)	1.1	MAJ CONST- BIT	NHPP	600,000	-	-	-	-	-	-	N/A (I.E. NON-MNDOT SELECTION OR NON-TH PROJECT)	0
2111	062-623-060	CSAH 23	062-623-060	2026	RAMSEY COUNTY	**PRS** CSAH 23 (CR C) FROM CSAH 51 (LEXINGTON AVE) TO CSAH 21 (LITTLE CANADA RD) IN ROSEVILLE - 4 TO 3 LANE CONVERSION, SIGNAL AND PED ENHANCEMENTS	2.7	STRIPING	HSIP	3,240,000	2,000,000	-	-	-	-	1,240,000	N/A (I.E. NON-MNDOT SELECTION OR NON-TH PROJECT)	0
2112	082-596-008	CSAH 17	082-596-008	2026	WASHINGTON COUNTY	**PRS** CSAH 17 (LAKE ELMO AVE) AT TH 36 IN GRANT AND LAKE ELMO- CONSTRUCT INTERCHANGE (ASSOCIATE TO 8204-57)	1.1	MAJ CONST- BIT	STBGP SGF	35,206,443	10,000,000	-	-	-	-	25,206,443	N/A (I.E. NON-MNDOT SELECTION OR NON-TH PROJECT)	0
2113	082-596-010	CSAH 19	082-596-010	2026	WASHINGTON COUNTY	**MN299** CR19A (KEATS AVE) FROM 1.2 MI E OF JAMAICA AVE TO US61 IN COTTAGE GROVE - RECONSTRUCTION, BRIDGE #82538 OVER RR, MULTI-USE TRAIL (ASSOCIATE TO 082-596-010PRO)	1.1	MAJ CONST -BIT	STBGP DEMO	5,184,349	4,147,479	-	-	-	-	1,036,870	N/A (I.E. NON-MNDOT SELECTION OR NON-TH PROJECT)	0

2025-2028 MINNESOTA STATE TRANSPORTATION IMPROVEMENT PROGRAM (STIP)
(SORTED BY DISTRICT, YEAR, TRANSIT SP, RAIL SP, LOCAL STIP SP, MNDOT STIP SP, SETASIDE SP)

DISTRICT M

SFY	STIP TOTAL	FHWA	AC	FTA	TH	BOND	OTHER
2025	1,379,322,233	543,872,597	8,377,442	254,314,726	146,227,841	13,924,900	391,714,921
2026	1,511,406,988	533,201,395	55,076,100	221,607,301	167,594,990	231,650,000	340,232,728
2027	1,767,271,005	310,734,074	53,000,000	367,607,097	133,951,121	63,169,600	825,767,845
2028	1,591,786,184	289,772,245	32,000,000	324,410,052	157,260,555	-	765,754,032

DISTRICT: M

SEQ#	CHIMES PROJECT NUMBER	ROUTE SYSTEM	STIP PROJECT NUMBER (SP)	YEAR	AGENCY	TECHNICAL PROJECT DESCRIPTION	MILE	WORK TYPE	FUND TYPE	STIP TOTAL	FHWA	AC	FTA	TH	BOND	OTHER	PROJECT SELECTION CATEGORY	PROJECT SELECTION SCORE
2114	082-596-010	CSAH 19	082-596-010PRO	2026	WASHINGTON COUNTY	**AC**PROTECT**: CR19A (KEATS AVE) FROM 1.2 MI E OF JAMAICA AVE TO US61 IN COTTAGE GROVE - RECONSTRUCTION, BRIDGE #82538 OVER RR, MULTI-USE TRAIL (ASSOCIATE TO 082-596-010) (AC PROJECT, PAYBACK IN FY27)	1.1	MAJ CONST-BIT	PROTECT	2,116,900	987,200	3,531,600	-	-	-	1,129,700	N/A (I.E. NON-MNDOT SELECTION OR NON-TH PROJECT)	0
2115	082-605-019	CSAH 5	082-605-019	2026	WASHINGTON COUNTY	CSAH 5 (W OLIVE ST) FROM OWENS ST TO PINE TREE TRAIL IN STILLWATER - SIDEWALK CONSTRUCTION	0.5	SIDEWALKS	STBGP-TA	540,000	400,000	-	-	-	-	140,000	N/A (I.E. NON-MNDOT SELECTION OR NON-TH PROJECT)	0
2116	082-618-030	CSAH 18	082-618-030	2026	WASHINGTON COUNTY	**AC**: CSAH 18 (BAILEY RD) AT MSAS 127 (SETTLERS RIDGE PARKWAY/COTTAGE GROVE DR) IN WOODBURY - ROUNDABOUT (AC PROJECT, PAYBACK IN FY27)	0.0	ROUNDABOUT	HSIP	2,051,300	-	2,000,000	-	-	-	2,051,300	N/A (I.E. NON-MNDOT SELECTION OR NON-TH PROJECT)	0
2117	092-090-065	LOCAL STREETS	092-090-065	2026	DNR	**MN294**: MN VALLEY TRAIL FROM LYNDALE AVE TO NINE MILE CREEK IN BLOOMINGTON - CONSTRUCT TRAIL AND PEDESTRIAN BRIDGE OVER NINE MILE CREEK	1.6	NEW TRAIL	DEMO	3,102,500	2,350,000	-	-	-	-	752,500	N/A (I.E. NON-MNDOT SELECTION OR NON-TH PROJECT)	0
2118	109-010-007	MN 252	109-010-007F	2026	BROOKLYN CENTER	**PRS**SPFF**: MN 252 AT 66TH AVE N IN BROOKLYN CENTER-CONSTRUCT INTERCHANGE, CONVERT TO FREEWAY, CLOSE INTERSECTION AT 70TH AVE, MULTISE TRAIL, NOISE WALLS	0.7	MAJ CONST- BIT	STBGP (F)	12,500,000	10,000,000	-	-	-	-	2,500,000	N/A (I.E. NON-MNDOT SELECTION OR NON-TH PROJECT)	0
2119	141-030-057	MSAS 160	141-030-057	2026	MINNEAPOLIS	MSAS 160 (BLOOMINGTON AVE S) AT MSAS 249 (35TH ST), MSAS 251 (36TH ST), AND MINNEHAHA PKWY AND MSAS 241 (28TH AVE) AT MINNEHAHA PKWY IN MPLS - TRAFFIC SIGNALS, ADA, CURB EXTENSIONS OR PEDESTRIAN MEDIANS	0.0	TRAFFIC SIGNAL REVISION	HSIP	2,376,000	1,980,000	-	-	-	-	396,000	N/A (I.E. NON-MNDOT SELECTION OR NON-TH PROJECT)	0
2120	141-030-060	CSAH 152	141-030-060	2026	MINNEAPOLIS	ALONG CSAH 152 (CEDAR AVE) AND VARIOUS OTHER LOCATIONS IN MPLS - UPGRADE TRAFFIC MANAGEMENT SYSTEMS, ITS, CCTV AND FIBER OPTIC CABLE	4.3	TRAFFIC MGMT SYSTEM	CMAQ	3,240,000	2,400,000	-	-	-	-	840,000	N/A (I.E. NON-MNDOT SELECTION OR NON-TH PROJECT)	0
2121	141-090-042	US 169	141-090-042	2026	MINNEAPOLIS	HUMBOLDT AVE N AND IRVING AVE N FROM CSAH 152 (44TH AVE N) TO MSAS 240 (26TH AVE N) IN MPLS - CONSTRUCT NORTHSIDE GREENWAY MULTIUSE TRAIL	2.1	NEW TRAIL	STBGP	5,655,087	4,188,954	-	-	-	-	1,466,133	N/A (I.E. NON-MNDOT SELECTION OR NON-TH PROJECT)	0
2122	141-222-006	MSAS 222	141-222-006	2026	MINNEAPOLIS	MSAS 222 (9TH ST S) AND MSAS 223 (10TH S ST S) FROM 14TH ST E TO 2ND AVE N IN MPLS - CONSTRUCT CURB-PROTECTED BIKEWAY	1.1	NEW TRAIL	STBGP-TA	6,091,121	4,511,942	-	-	-	-	1,579,179	N/A (I.E. NON-MNDOT SELECTION OR NON-TH PROJECT)	0
2123	141-239-018	MSAS 239	141-239-018	2026	MINNEAPOLIS	MSAS 239 (26TH ST E) AT MN 55 (HIAWATHA AVE) IN MPLS - RECONSTRUCT TURN LANES, TRAFFIC SIGNAL REVISION, BIKE AND PED IMPROVEMENTS, ADA (ASSOCIATE TO 2724-158)	0.1	TRAFFIC SIGNAL INSTALL	STBGP	1,795,068	1,329,600	-	-	-	-	465,468	N/A (I.E. NON-MNDOT SELECTION OR NON-TH PROJECT)	0
2124	141-260-007	MSAS 260	141-260-007	2026	MINNEAPOLIS	MSAS 260 (E 42ND ST) FROM STEVEN AVE S TO MSAS 160 (BLOOMINGTON AVE S) IN MPLS - PEDESTRIAN SAFETY IMPROVEMENTS, ADA, SIGNS	1.1	PED RAMP (ADA IMPROVEMENTS)	STBGP-TA	2,191,698	1,623,480	-	-	-	-	568,218	N/A (I.E. NON-MNDOT SELECTION OR NON-TH PROJECT)	0
2125	141-591-016	LOCAL STREETS	141-591-016	2026	MINNEAPOLIS	21ST AVE S FROM MSAS 241 (E 28TH ST/MIDTOWN GREENWAY TO E 43RD ST IN MPLS-PEDESTRIAN AND BICYCLE IMPROVEMENTS	1.8	NEW TRAIL	STBGP	1,489,158	1,000,000	-	-	-	-	489,158	N/A (I.E. NON-MNDOT SELECTION OR NON-TH PROJECT)	0
2126	141-597-001	LOCAL STREETS	141-597-001	2026	MINNEAPOLIS	ON PILLSBURY AVE S OVER MIDTOWN GREENWAY IN MPLS-REHAB/REPLACE HISTORIC BRIDGE L8909	0.0	BR RPLC	BROS	5,600,000	4,160,000	-	-	-	-	1,440,000	N/A (I.E. NON-MNDOT SELECTION OR NON-TH PROJECT)	0

2025-2028 MINNESOTA STATE TRANSPORTATION IMPROVEMENT PROGRAM (STIP)
(SORTED BY DISTRICT, YEAR, TRANSIT SP, RAIL SP, LOCAL STIP SP, MNDOT STIP SP, SETASIDE SP)

DISTRICT		M									
SFY	STIP TOTAL	FHWA	AC	FTA	TH	BOND	OTHER				
2025	1,379,322,233	543,872,597	8,377,442	254,314,726	146,227,841	13,924,900	391,714,921				
2026	1,511,406,988	533,201,395	55,076,100	221,607,301	167,594,990	231,650,000	340,232,728				
2027	1,767,271,005	310,734,074	53,000,000	367,607,097	133,951,121	63,169,600	825,767,845				
2028	1,591,786,184	289,772,245	32,000,000	324,410,052	157,260,555	-	765,754,032				

DISTRICT: M

SEQ#	CHIMES PROJECT NUMBER	ROUTE SYSTEM	STIP PROJECT NUMBER (SP)	YEAR	AGENCY	TECHNICAL PROJECT DESCRIPTION	MILE	WORK TYPE	FUND TYPE	STIP TOTAL	FHWA	AC	FTA	TH	BOND	OTHER	PROJECT SELECTION CATEGORY	PROJECT SELECTION SCORE
2127	141-597-002	LOCAL STREETS	141-597-002AC	2026	MINNEAPOLIS	**AC**BFP**: 10TH AVE S OVER MIDTOWN GREENWAY IN MPLS-REPLACE BRIDGE L8915 (AC PAYBACK 1 OF 1)	0.0	BR RPLC	BFP	6,300,000	-	-	-	-	-	-	N/A (I.E. NON-MNDOT SELECTION OR NON-TH PROJECT)	0
2128	141-597-003	LOCAL STREETS	141-597-003	2026	MINNEAPOLIS	**BFP**: 18TH AVE S OVER MIDTOWN GREENWAY ON M 1064 (18TH AVE) N MPLS- REPLACE BR L8923	0.0	BR RPLC	BFP	6,000,000	6,000,000	-	-	-	-	-	N/A (I.E. NON-MNDOT SELECTION OR NON-TH PROJECT)	0
2129	141-597-004	LOCAL STREETS	141-597-004	2026	MINNEAPOLIS	**BFP**: GRAND AVE S OVER MIDTOWN GREENWAY IN MPLS - REPLACE BR L8907	0.0	BR RPLC	BFP	6,300,000	6,300,000	-	-	-	-	-	N/A (I.E. NON-MNDOT SELECTION OR NON-TH PROJECT)	0
2130	163-296-007	MSAS 296	163-296-007AC	2026	SAINT LOUIS PARK	**AC**: MSAS 296 (CEDAR LAKE RD S) FROM RHODE ISLAND AVE TO KENTUCKY AVE AND MSAS 276 (LOUISIANA AVE) FROM 0.1 MI S OF W 23RD ST TO I394 IN ST LOUIS PARK - RECONSTRUCT, ADA, BIKEWAY, SIDEWALK, SIGNAL, ROUNDABOUT (AC PAYBACK 1 OF 1)	1.4	MAJ CONST-BIT	STBGP	192,574	-	-	-	-	-	-	N/A (I.E. NON-MNDOT SELECTION OR NON-TH PROJECT)	0
2131	164-090-020	LOCAL STREETS	164-090-020	2026	SAINT PAUL	POINT DOUGLAS REGIONAL TRAIL FROM CSAH 18 (BAILEY RD) TO BATTLE CREEK PARK ENTRANCE RD IN ST PAUL AND NEWPORT - CONSTRUCT MULTIUSE TRAIL	3.5	NEW TRAIL	STBGP-TA	7,425,000	5,500,000	-	-	-	-	1,925,000	N/A (I.E. NON-MNDOT SELECTION OR NON-TH PROJECT)	0
2132	164-109-025	MSAS 109	164-109-025	2026	SAINT PAUL	MSAS 109 (ARLINGTON AVE) FROM MSAS 285 (WESTMINSTER ST) TO CSAH 58 (EGERTON ST) IN ST PAUL - CONSTRUCT SIDEWALK	0.5	SIDEWALKS	STBGP-TA	1,242,000	920,000	-	-	-	-	322,000	N/A (I.E. NON-MNDOT SELECTION OR NON-TH PROJECT)	0
2133	164-145-043	MSAS 145	164-145-043	2026	SAINT PAUL	HAMLIN AVE (MSAS 145) FROM MSAS 122 (W MIDWAY PKWY) TO MSAS 142 (HOYT AVE) AND MSAS 142 (HOYT AVE) FROM MSAS 145 (HAMLIN AVE) TO HURON ST IN ST PAUL, CHELSEA HEIGHTS ELEMENTARY SCHOOL PED IMPROVEMENTS, CURB EXTENSIONS, MEDIAN ISLANDS, ADA	0.7	SIDEWALKS	STBGP-TA	1,555,200	1,000,000	-	-	-	-	555,200	N/A (I.E. NON-MNDOT SELECTION OR NON-TH PROJECT)	0
2134	164-179-017	MSAS 179	164-179-017	2026	SAINT PAUL	MSAS 179 (PAYNE AVE) FROM MSAS 288 (PHALEN BLVD) TO CSAH 31 (MARYLAND AVE) IN ST PAUL - SIDEWALK, PED RAMPS	0.8	SIDEWALKS	STBGP-TA	1,620,000	1,200,000	-	-	-	-	420,000	N/A (I.E. NON-MNDOT SELECTION OR NON-TH PROJECT)	0
2135	180-102-020	MSAS 102	180-102-020	2026	COTTAGE GROVE	**MN283**: MSAS 102 (80TH ST) S FROM TH 61 TO IDEAL AVE IN COTTAGE GROVE - RECONSTRUCTION, SIGNALS, TRAIL, ADA, LIGHTING	1.1	MAJ CONST-BIT	DEMO	6,250,000	5,000,000	-	-	-	-	1,250,000	N/A (I.E. NON-MNDOT SELECTION OR NON-TH PROJECT)	0
2136	192-101-011	MSAS 101	192-101-011	2026	WOODBURY	**MN315**: MSAS 101 (WEIR DR) FROM 0.35 MI N TAMARACK RD TO 0.07 MI S OF ASHWOOD RD IN WOODBURY - ENGINEERING	0.3	MAJ CONST-BIT	DEMO	1,062,500	850,000	-	-	-	-	212,500	N/A (I.E. NON-MNDOT SELECTION OR NON-TH PROJECT)	0
2137	192-109-020	MSAS 109	192-109-020	2026	WOODBURY	**PRS**: MSAS 109 (WOODLANE DR) FROM CSAH 16 (VALLEY CREEK RD) TO MSAS 108 (LAKE RD) IN WOODBURY - 4 TO 3 LANE CONVERSION, ADA, BUMP OUTS	1.3	STRIPING	HSIP	3,240,000	1,000,000	-	-	-	-	2,240,000	N/A (I.E. NON-MNDOT SELECTION OR NON-TH PROJECT)	0
2138	193-106-018	MSAS 106	193-106-018	2026	BROOKLYN PARK	MSAS 106 (109TH AVE N) AT US169 IN BROOKLYN PARK AND CHAMPLIN- RECONSTRUCTION, TURN LANES, SIGNALS, SIDEWALK, ADA	1.0	TURN LANES	STBGP SGF	3,118,500	2,494,800	-	-	-	-	623,700	N/A (I.E. NON-MNDOT SELECTION OR NON-TH PROJECT)	0
2139	200-020-013	MSAS 120	200-020-013	2026	LITTLE CANADA	MSAS 120 (LITTLE CANADA RD) AT CR C/LAKE SHORE AVE FROM CR C TO COUNTRY DR IN LITTLE CANADA - ROUNDABOUT AND ROAD DIET	0.2	ROUNDABOUT	HSIP	2,484,000	2,000,000	-	-	-	-	484,000	N/A (I.E. NON-MNDOT SELECTION OR NON-TH PROJECT)	0

2025-2028 MINNESOTA STATE TRANSPORTATION IMPROVEMENT PROGRAM (STIP)
 (SORTED BY DISTRICT, YEAR, TRANSIT SP, RAIL SP, LOCAL STIP SP, MNDOT STIP SP, SETASIDE SP)

DISTRICT	M	SFY	STIP TOTAL	FHWA	AC	FTA	TH	BOND	OTHER
		2025	1,379,322,233	543,872,597	8,377,442	254,314,726	146,227,841	13,924,900	391,714,921
		2026	1,511,406,988	533,201,395	55,076,100	221,607,301	167,594,990	231,650,000	340,232,728
		2027	1,767,271,005	310,734,074	53,000,000	367,607,097	133,951,121	63,169,600	825,767,845
		2028	1,591,786,184	289,772,245	32,000,000	324,410,052	157,260,555	-	765,754,032

DISTRICT: M

SEQ#	CHIMES PROJECT NUMBER	ROUTE SYSTEM	STIP PROJECT NUMBER (SP)	YEAR	AGENCY	TECHNICAL PROJECT DESCRIPTION	MILE	WORK TYPE	FUND TYPE	STIP TOTAL	FHWA	AC	FTA	TH	BOND	OTHER	PROJECT SELECTION CATEGORY	PROJECT SELECTION SCORE
2140	231-010-010	MN 5	231-010-010	2026	WACONIA	MN 5, FROM MN 284 (OLIVE ST) TO E CSAH 59/MSAS 123 (MAIN ST) IN WACONIA - RECONSTRUCTION, ACCESS MANAGEMENT, MULTIUSE TRAIL (ASSOCIATE TO 1002-131)	0.2	MAJ CONST-BIT	STBGP	12,177,972	7,000,000	-	-	-	5,177,972	N/A (I.E. NON-MNDOT SELECTION OR NON-TH PROJECT)	0	
2141	238-010-004	MN 101	238-010-004	2026	ROGERS	MN 101 AT I94 IN ROGERS-INTERCHANGE RECONSTRUCTION TO DDI	0.2	MAJ CONST- BIT	STBGP	9,153,000	6,780,000	-	-	-	2,373,000	N/A (I.E. NON-MNDOT SELECTION OR NON-TH PROJECT)	0	
2142	0208-169	MN 65	002-596-028	2026	ANOKA COUNTY	**AC**B2023**LFTH**PRS**: MN 65 (CENTRAL AVE) AT CSAH 12 (109TH AVE) AND MSAS 147 (105TH AVE) IN BLAINE - GRADE SEPARATION, FRONTAGE ROAD (ASSOCIATE TO 0208-169TED, 0208-169, 0208-169R, 002-612-033, 106-010-020) (AC PROJECT, PAYBACK IN FY27)	1.2	MAJ CONST- BIT	STBGP BF	2,500,000	-	10,000,000	-	-	2,500,000	N/A (I.E. NON-MNDOT SELECTION OR NON-TH PROJECT)	0	
2143	0208-169	CSAH 12	002-612-033	2026	ANOKA COUNTY	**MN290**B2023**LFTH**PRS**: CSAH 12 (109TH AVE) AT MN 65 (CENTRAL AVE) IN BLAINE -GRADE SEPARATED INTERCHANGE, PEDESTRIAN FACILITIES (ASSOCIATE TO 0208-169TED, 0208-169, 0208-169R, 002-596-028, 106-010-020)	0.6	MAJ CONST- BIT	DEMO BF	6,250,000	5,000,000	-	-	-	1,250,000	N/A (I.E. NON-MNDOT SELECTION OR NON-TH PROJECT)	0	
2144	0208-169	MN 65	106-010-020	2026	BLAINE	**MN291**B2023**LFTH**PRS**: MN 65 (CENTRAL AVE) AT 99TH AVE (MSAS 101) IN BLAINE-GRADE SEPARATION, IMPROVE FRONTAGE ROAD CONFIGURATIONS, PEDESTRIAN FACILITIES (ASSOCIATE TO 0208-169TED, 0208-169, 0208-169R, 002-612-033, 002-596-028)	0.8	MAJ CONST- BIT	STBGP DEMO BF	75,000,000	14,000,000	-	-	-	61,000,000	N/A (I.E. NON-MNDOT SELECTION OR NON-TH PROJECT)	0	
2145	013-596-010	US 8	1308-29	2026	MNDOT	**B2023**: US 8 (LAKE BLVD), FROM I35 TO CHISAGO COUNTY LINE IN FOREST LAKE: RECONSTRUCT AND US 8 (LAKE BLVD) FROM CHISAGO CO LINE IN WYOMING TO KARMEL AVE/WYOMING AVE IN CHISAGO CITY- EXPANSION OF TWO-LANE UNDIVIDED TO FOUR-LANE DIVIDED ROADWAY, SIGNALS, TRAIL BRIDGES 82001, 82002, 13X02, 13X03 (ASSOCIATE TO 1308-29S, 013-596-010)	8.5	MILL & BIT OVLY	NHPP BF	63,844,000	17,155,200	-	-	4,688,800	42,000,000	NHS PAVEMENT	40	
2146	013-596-010	US 8	1308-29S	2026	MNDOT	**AC**: US 8 (LAKE BLVD) IN WYOMING TOWNSHIP - CONSTRUCT TURN AT HALE AVE AND CLOSE HAZEL AVE, HAMLET AVE, 250TH ST, AND 14 DRIVEWAY ACCESS POINTS (ASSOCIATE TO 1308-29, 013-596-010) (AC PROJECT, PAYBACK IN FY28)	0.3	TURN LANES	HSIP	73,500	11,700	544,500	-	61,800	-	NHS PAVEMENT	40	
2147	013-596-010	US 8	1308-30	2026	MNDOT	US 8 (LAKE BLVD), FROM JCT I35 IN FOREST LK TO 0.1 MI W OF WYOMING AVE IN CHISAGO CITY - PURCHASE WEIGH IN MOTION MATERIALS	8.5	WEIGH STATION	SF	500,000	-	-	-	500,000	-	WEIGH STATION CAPITAL IMPROVEMENT	100	
2148	0202-126	US 10	0202-126	2026	MNDOT	US10 FROM ARMSTRONG IN THE CITY OF RAMSEY TO MN101 IN ELK RIVER AND MN101 FROM CSAH36 (53RD ST NE) TO N OF CSAH39 IN OTSEGO - TRAFFIC MANAGEMENT SYSTEM FOR CAMERAS, DMS, DETECTIONS	7.2	TRAFFIC MGMT SYSTEM	STBGP	700,000	569,940	-	-	130,060	-	INTELLIGENT TRANSPORTATION SYSTEMS PROGRAM	17	
2149	0207-132	MN 65	0207-132(26)	2026	MNDOT	MN65 FROM 37TH AVE TO I694 IN COLUMBIA HEIGHTS AND HILLTOP - DESIGN CONSULTANT AGREEMENT	1.8	MISC AGREE	STBGP	1,250,000	1,017,750	-	-	232,250	-	CATEGORICAL Y EXEMPT	0	
2150	0208-169	MN 65	0208-169	2026	MNDOT	**COC4**PRS**: MN65 (CENTRAL AVE) BETWEEN 103RD AVE NE AND 117TH AVE NE IN BLAINE - CONSTRUCT INTERCHANGES AT 105TH AVE (BR #02065 AND 02066), 109TH AVE (BR #02067 AND 02068) AND 117TH AVE (BR #02069 AND 02070), FRONTAGE AND BACKAGE ROADS, ROUNDABOUTS, NOISE WALLS, DRAINAGE, SIGNALS, ADA (ASSOCIATE TO 0208-169TED, 0208-169R, 002-612-033, 002-596-028, 106-010-020)	2.1	MAJ CONST- BIT	BF SGF	33,900,000	-	-	-	-	24,900,000	9,000,000	CORRIDORS OF COMMERCE PROGRAM	560

2025-2028 MINNESOTA STATE TRANSPORTATION IMPROVEMENT PROGRAM (STIP)
(SORTED BY DISTRICT, YEAR, TRANSIT SP, RAIL SP, LOCAL STIP SP, MNDOT STIP SP, SETASIDE SP)

DISTRICT M

SFY	STIP TOTAL	FHWA	AC	FTA	TH	BOND	OTHER
2025	1,379,322,233	543,872,597	8,377,442	254,314,726	146,227,841	13,924,900	391,714,921
2026	1,511,406,988	533,201,395	55,076,100	221,607,301	167,594,990	231,650,000	340,232,728
2027	1,767,271,005	310,734,074	53,000,000	367,607,097	133,951,121	63,169,600	825,767,845
2028	1,591,786,184	289,772,245	32,000,000	324,410,052	157,260,555	-	765,754,032

DISTRICT: M

SEQ#	CHIMES PROJECT NUMBER	ROUTE SYSTEM	STIP PROJECT NUMBER (SP)	YEAR	AGENCY	TECHNICAL PROJECT DESCRIPTION	MILE	WORK TYPE	FUND TYPE	STIP TOTAL	FHWA	AC	FTA	TH	BOND	OTHER	PROJECT SELECTION CATEGORY	PROJECT SELECTION SCORE
2151	0208-169	MN 65	0208-169R	2026	MNDOT	**RAISE** MN302**B2023**PR***: MN65 (CENTRAL AVE) BETWEEN 97TH AVE TO 121ST AVE IN BLAINE - CONSTRUCT INTERCHANGES AT 99TH AVE (BR #02063 and 02064), 105TH AVE (BR #02065 AND 02066), 109TH AVE (BR #02067 AND 02068) AND 117TH AVE (BR #02069 AND 02070), CONSTRUCT PEDESTRIAN BRIDGE 02072 AT 113TH/114TH AVE, CONSTRUCT FRONTAGE AND BACKAGE ROADS, ROUNDABOUTS, NOISE WALLS, DRAINAGE, SIGNALS, ADA (ASSOCIATE TO 0208-169TED, 0208-169, 002-612-033, 002-596-028, 106-010-020)	2.9	MAJ CONST- BIT	FFM SGF DEMO BF	34,750,000	24,000,000	-	-	624,600	4,000,000	6,125,400	CORRIDORS OF COMMERCE PROGRAM	560
2152	082-596-008	MN 36	8204-57	2026	MNDOT	**PR***: TH36 AT CSAH 17 (LAKE ELMO AVE) AND AT KEATS AVE IN GRANT AND LAKE ELMO - CONSTRUCT INTERCHANGE AT LAKE ELMO AVE AND ACCESS MODIFICATIONS AND SOUTH FRONTAGE ROAD AT KEATS AVE (ASSOCIATE TO 082-596-008)	1.6	MAJ CONST- BIT	STBGP	6,000,000	4,885,200	-	-	1,114,800	-	-	N/A (I.E. NON-MNDOT SELECTION OR NON-TH PROJECT)	0
2153	1012-27	US 212	1012-27	2026	MNDOT	US 212 (YELLOWSTONE TRL) FROM CSAH 131 TO REFORM ST IN NORWOOD YOUNG AMERICA- CONSTRUCT RCI'S, INSTALL CABLE MEDIAN BARRIER	2.8	MED BARRIER	HSIP	3,281,000	2,952,900	-	-	328,100	-	-	STANDALONE SAFETY	28
2154	1305-25	MN 95	1305-25	2026	MNDOT	MN95 (ST CROIX TRL N) AT MN243 (OSCEOLA RD) IN FRANCONIA - CONSTRUCT ROUNDABOUT	0.4	ROUNDABOUT	HSIP	3,766,000	3,389,400	-	-	376,600	-	-	STANDALONE SAFETY	36
2155	1305-30	MN 95	1305-30	2026	MNDOT	MN95, AT PLEASANT VALLEY RD (CR 26) IN FRANCONIA TOWNSHIP- DRAINAGE (ASSOCIATE TO 1305-30S)	0.9	CULVERT - NEW	STBGP	193,000	157,141	-	-	35,859	-	-	HSIP - METRO	6
2156	1305-30	MN 95	1305-30S	2026	MNDOT	MN95, AT PLEASANT VALLEY RD (CR 26) IN FRANCONIA TOWNSHIP- CONSTRUCT DEDICATED LEFT AND RIGHT TURN LANES, INSTALL LIGHTING (ASSOCIATE TO 1305-30)	0.9	TURN LANES	HSIP	2,513,000	1,485,900	-	-	165,100	-	862,000	HSIP - METRO	6
2157	1311-06	MN 243	1311-06	2026	MNDOT	**BFP***: MN243 (OSCEOLA), OVER ST CROIX RIVER IN FRANCONIA TWP- REPLACE BRIDGE #6347 (OSCEOLA BRIDGE)	0.0	BR RPLC	STBGP BFP	47,720,000	19,426,812	-	-	4,433,188	-	23,860,000	NON-NHS BRIDGE	90
2158	141-239-018	MN 55	2724-158	2026	MNDOT	MN55, HIAWATHA AVE FROM 26TH ST TO 0.19 MI N IN MPLS - CONSTRUCT CONCRETE MEDIAN BARRIER (ASSOCIATE TO 141-239-018)	0.2	MED BARRIER	STBGP	300,000	240,000	-	-	60,000	-	-	N/A (I.E. NON-MNDOT SELECTION OR NON-TH PROJECT)	0
2159	1901-195	MN 913A	1901-195	2026	MNDOT	MN913A (SIBLEY MEMORIAL HWY) FROM JCT MN13 TO JCT MN13 IN MENDOTA HEIGHTS - MILL AND OVERLAY AND DRAINAGE	1.4	MILL & BIT OVLY	STBGP	2,300,000	1,872,660	-	-	427,340	-	-	N/A (I.E. NON-MNDOT SELECTION OR NON-TH PROJECT)	0
2160	1905-48	US 52	1905-48	2026	MNDOT	US52, FROM MN 19 (MAIN ST) IN CANNON FALLS TO 0.02 MILES N OF CR 86 (ROCHESTER BLVD) IN HAMPTON- SIGN REPLACEMENT	2.9	SIGNING	SF	227,000	-	-	-	227,000	-	-	CATEGORICALLY EXEMPT	0
2161	1923-48	MN 50	1923-48	2026	MNDOT	MN50 (240TH ST), FROM US52 (EMERY AVE/ROCHESTER BLVD) IN HAMPTON TO US61 (LILLEHEI AVE) IN DOUGLAS TOWNSHIP - MEDIUM BITUMINOUS MILL AND OVERLAY	6.8	MILL & BIT OVLY	STBGP	8,000,000	6,513,600	-	-	1,486,400	-	-	NON-NHS PAVEMENT	70
2162	1928-89	US 52	1928-89	2026	MNDOT	US52 SB FROM APPROXIMATELY MENDOTA RD E TO 49TH ST E IN INVER GROVE HEIGHTS - CONSTRUCT NOISEWALL AND DRAINAGE REPAIRS	0.5	NOISE ABATEMENT	SF	1,924,000	-	-	-	1,730,000	-	194,000	STANDALONE NOISE BARRIER	100
2163	1929-50	MN 77	1929-50	2026	MNDOT	**AC***: MN 77 (CEDAR), FROM 138TH ST (CSAH 23) TO DAKOTA/HENNEPIN COUNTY LINE IN APPLE VALLEY - UNBONDED CONCRETE OVERLAY ON SOUTH SEGMENT AND MEDIUM MILL AND OVERLAY ON NORTH SEGMENT (AC PROJECT, PAYBACK IN 2027)	5.3	UNBONDED CONC OVLY	NHPP	54,184,000	42,586,246	8,000,000	-	11,543,754	-	54,000	NHS PAVEMENT	41
2164	1981-140	I 35W	1981-140SAC	2026	MNDOT	**AC***: I35W, MN 13 TO I35E IN BURNSVILLE - INSTALL CONTINUOUS STREET LIGHTING (AC PAYBACK 1 OF 1)	2.5	LIGHTING	HSIP	720,000	-	-	-	-	-	-	NHS PAVEMENT	58
2165	1986-47	I 494	1986-47	2026	MNDOT	I494 AND MN RIVER IN EAGAN - DRAINAGE REPAIR, RECONSTRUCT BEAVER POND	0.2	STORM SEWER REHAB	NHPP	1,700,000	1,530,000	-	-	170,000	-	-	CATEGORICALLY EXEMPT	0

2025-2028 MINNESOTA STATE TRANSPORTATION IMPROVEMENT PROGRAM (STIP)
(SORTED BY DISTRICT, YEAR, TRANSIT SP, RAIL SP, LOCAL STIP SP, MNDOT STIP SP, SETASIDE SP)

DISTRICT		M									
SFY	STIP TOTAL	FHWA	AC	FTA	TH	BOND	OTHER				
2025	1,379,322,233	543,872,597	8,377,442	254,314,726	146,227,841	13,924,900	391,714,921				
2026	1,511,406,988	533,201,395	55,076,100	221,607,301	167,594,990	231,650,000	340,232,728				
2027	1,767,271,005	310,734,074	53,000,000	367,607,097	133,951,121	63,169,600	825,767,845				
2028	1,591,786,184	289,772,245	32,000,000	324,410,052	157,260,555	-	765,754,032				

DISTRICT: M

SEQ#	CHIMES PROJECT NUMBER	ROUTE SYSTEM	STIP PROJECT NUMBER (SP)	YEAR	AGENCY	TECHNICAL PROJECT DESCRIPTION	MILE	WORK TYPE	FUND TYPE	STIP TOTAL	FHWA	AC	FTA	TH	BOND	OTHER	PROJECT SELECTION CATEGORY	PROJECT SELECTION SCORE
2166	2710-61	MN 65	2710-61	2026	MNDOT	**BFP**: MN 65 (CENTRAL AVE) FROM 0.1 MI N OF BROADWAY AVE TO 7TH ST NE IN MPLS - OVERLAY BR #27015 AND 27164 OVER BNSF RR AND SIGNAL WORK	1.1	BR DECK OVLY	BFP STBGP	3,329,000	2,553,331	-	-	582,669	-	193,000	NON-NHS BRIDGE	80
2167	2713-129	US 12	2713-129	2026	MNDOT	**AC**: US12 (WAYZATA BLVD), FROM 0.5 MI W SHORELINE DR IN WAYZATA TO 0.5 MI E OF I494 IN WAYZATA AND MINNETONKA - CONCRETE RECONSTRUCT/BITUMINOUS MILL AND OVERLAY/CPR, LIGHTING, DRAINAGE IMPROVEMENTS, ADA, PIER PROTECTION ON BRIDGES 27129 AND 27130 (AC PROJECT, PAYBACK IN 2027)	4.3	CONC PAVE REHAB	NHPP	22,448,000	13,413,794	26,000,000	-	8,994,206	-	40,000	NHS PAVEMENT	39
2168	2724-139	MN 55	2724-139	2026	MNDOT	MN 55 (HIAWATHA AVE) AT 45TH ST IN MPLS - ADA CURB RAMPS IN MPLS (ASSOCIATE TO 2724-139S)	0.0	PED RAMPS (ADA IMPROVEMENTS)	SF	137,000	-	-	-	137,000	-	-	HSIP - METRO	404
2169	2724-139	MN 55	2724-139S	2026	MNDOT	MN 55 (HIAWATHA AVE) AT 46TH ST IN MPLS - PED REFUGE, BUMPOUTS, TURN LANES (ASSOCIATE TO 2724-139)	0.1	TURN LANES	HSIP	2,613,000	2,014,200	-	-	223,800	-	375,000	HSIP - METRO	404
2170	2748-65	MN 252	2748-65	2026	MNDOT	**COC3**PR5**: MN252 FROM I94 TO MN 610 AND ON I94 FROM 4TH ST N TO MN 252 IN MPLS, BROOKLYN CENTER AND BROOKLYN PARK - IMPROVE SAFETY AND MOBILITY ON AND ACROSS MN252 AND I94	7.9	MAJ CONST	BFP	96,000,000	-	-	-	96,000,000	-	-	CORRIDORS OF COMMERCE PROGRAM	265
2171	2758-75	MN 77	2758-75	2026	MNDOT	**BFP**: MN 77, FROM 0.2 MILES S OF BR #9600N IN EAGAN TO AMERICAN BLVD IN BLOOMINGTON - REHAB BRIDGES 27045, 27046, 27047, 27048, 27049, 27050, 27056, 27058, 9600N, 9600S	3.0	BR DECK OVLY	NHPP BFP	48,545,000	39,525,339	-	-	9,019,661	-	-	NHS BRIDGE	70
2172	2772-134	US 169	2772-134	2026	MNDOT	US169, AT CEDAR LK RD EAST RAMP IN ST LOUIS PARK AND WEST RAMP IN MINNETONKA - SIGNAL REPLACEMENT, ADA AND DRAINAGE	0.5	TRAFFIC SIGNAL REVISION	NHPP	1,000,000	378,603	-	-	86,397	-	535,000	CATEGORICALLY EXEMPT	0
2173	2781-552	I 94	2781-552	2026	MNDOT	**BFP**: OVER I94 AT MSAS 283 (NICOLLET AVE) IN MPLS - REPLACE BR# 27837	0.5	BR RPLC	BFP NHPP	7,300,000	6,570,000	-	-	730,000	-	-	NON-NHS BRIDGE	65
2174	2782-366	I 35W	2782-366	2026	MNDOT	I35W, AT W 98TH ST IN BLOOMINGTON - SIGNAL REPLACEMENT, ADA RAMPS/SIDEWALKS (ASSOCIATE TO 2782-366S)	0.0	TRAFFIC SIGNAL REVISION	NHPP	814,000	359,100	-	-	39,900	-	415,000	STANDALONE SAFETY	61
2175	2782-366	I 35W	2782-366S	2026	MNDOT	I35W, AT W 98TH ST IN BLOOMINGTON - REMOVE FREE RIGHT TURN (ASSOCIATE TO 2782-366)	0.0	TURN LANES	HSIP	79,000	71,100	-	-	7,900	-	-	STANDALONE SAFETY	61
2176	2783-168	I 35W	2783-168	2026	MNDOT	**BFP**: OVER I35W AT UNIVERSITY AND 4TH ST IN MPLS - REPLACE BR #27882 AND 27883	0.1	BR RPLC	NHPP BFP	17,720,000	15,834,600	-	-	1,759,400	-	126,000	NON-NHS BRIDGE	80
2177	2785-465	I 494	2785-465(26)	2026	MNDOT	I494 FROM MSP AIRPORT TO US169 IN BLOOMINGTON - PHASE 2 EA REEVALUATION AND PRELIMINARY DESIGN CONSULTANT AGREEMENT	8.9	MISC AGREE	STBGP	1,500,000	1,200,000	-	-	300,000	-	-	CATEGORICALLY EXEMPT	0
2178	2789-137	I 394	2789-137	2026	MNDOT	**ELLE**: I394, AT CSAH 73 (HOPKINS CROSSROAD) AT NORTH RAMP IN MINNETONKA - SIGNAL REPLACEMENT, ADA	0.0	TRAFFIC SIGNAL REVISION	NHPP	645,000	381,600	-	-	42,400	-	221,000	CATEGORICALLY EXEMPT	0
2179	2789-176	I 394	2789-176	2026	MNDOT	I394, FROM GENERAL MILLS BLVD IN GOLDEN VALLEY TO KENWOOD PKWY IN MPLS - REPLACE LIGHTING	4.8	LIGHTING	NHPP	1,652,000	1,486,800	-	-	165,200	-	-	CATEGORICALLY EXEMPT	0
2180	2789-182	I 394	2789-182	2026	MNDOT	I394, FROM 0.25 MI E OF US 169 IN GOLDEN VALLEY TO THEODORE WIRTH PKWY IN MPLS - SIGN REPLACEMENT	3.7	SIGNING	NHPP	713,000	641,700	-	-	71,300	-	-	CATEGORICALLY EXEMPT	0
2181	6216-142	MN 51	6216-142	2026	MNDOT	MN51 (SNELLING AVE N), FROM NORTH END OF BRIDGE OVER MN36 IN ROSEVILLE TO 0.1 MI N OF GREY FOX RD IN ARDEN HILLS - BITUMINOUS MILL AND OVERLAY, GUARDRAIL AND ADA	3.3	MILL & BIT OVLY	STBGP	6,477,000	5,190,525	-	-	1,184,475	-	102,000	NON-NHS PAVEMENT	59
2182	6221-112	US 61	6221-112	2026	MNDOT	US61 (MOUNDS BLVD), ALONG W SIDE FROM MNS (7TH ST E) TO KELLOGG BLVD IN ST PAUL - CONSTRUCT SIDEWALK AND TRAIL, ADA, REPLACE EXISTING SIGNAL AT E 6TH ST	0.3	NEW TRAIL	STBGP	1,400,000	995,767	-	-	227,233	-	177,000	STANDALONE SAFETY	61
2183	6222-190	US 61	6222-190	2026	MNDOT	US61, AT CSAH 96 (LAKE AVE) IN WHITE BEAR LAKE - SIGNAL REPLACEMENT, ADA AND DRAINAGE	0.0	TRAFFIC SIGNAL REVISION	NHPP	855,000	530,858	-	-	121,142	-	203,000	CATEGORICALLY EXEMPT	0
2184	6222-191	US 61	6222-191	2026	MNDOT	US61, AT CR B IN MAPLEWOOD - SIGNAL REPLACEMENT, ADA AND DRAINAGE	0.0	TRAFFIC SIGNAL REVISION	NHPP	405,000	253,216	-	-	57,784	-	94,000	CATEGORICALLY EXEMPT	0

2025-2028 MINNESOTA STATE TRANSPORTATION IMPROVEMENT PROGRAM (STIP)
(SORTED BY DISTRICT, YEAR, TRANSIT SP, RAIL SP, LOCAL STIP SP, MNDOT STIP SP, SETASIDE SP)

DISTRICT M

SFY	STIP TOTAL	FHWA	AC	FTA	TH	BOND	OTHER
2025	1,379,322,233	543,872,597	8,377,442	254,314,726	146,227,841	13,924,900	391,714,921
2026	1,511,406,988	533,201,395	55,076,100	221,607,301	167,594,990	231,650,000	340,232,728
2027	1,767,271,005	310,734,074	53,000,000	367,607,097	133,951,121	63,169,600	825,767,845
2028	1,591,786,184	289,772,245	32,000,000	324,410,052	157,260,555	-	765,754,032

DISTRICT: M

SEQ#	CHIMES PROJECT NUMBER	ROUTE SYSTEM	STIP PROJECT NUMBER (SP)	YEAR	AGENCY	TECHNICAL PROJECT DESCRIPTION	MILE	WORK TYPE	FUND TYPE	STIP TOTAL	FHWA	AC	FTA	TH	BOND	OTHER	PROJECT SELECTION CATEGORY	PROJECT SELECTION SCORE
2185	6242-83	MN 280	6242-83	2026	MNDOT	**AC** - MN280, FROM WABASH IN ST PAUL TO THE JUNCTION WITH I35W IN LAUDERDALE - CONCRETE PAVEMENT REHABILITATION, MILL AND OVERLAY, TMS, GUARDRAIL, AND REHAB BRIDGES 62844, 6805, 6894, 62860, 9050, 62808, 62812 (AC PROJECT, PAYBACK IN 2027)	5.4	CONC PAVE REHAB	NHPP	21,972,000	16,678,237	4,000,000	-	4,718,763	-	575,000	NHS PAVEMENT	84
2186	6280-419	I 35E	6280-419	2026	MNDOT	**BFP** - I35E, FROM N EXIT OF SHEPARD RD TO MN 5 (W 7TH ST) IN ST PAUL - REPLACE CONCRETE PAVEMENT, REPLACE BRIDGE 9534 (NEW BR 62947) OVER SHEPARD RD AND OVERLAY BRIDGE 62912	1.0	BR RPLC	NHPP BFP	18,700,000	16,830,000	-	-	1,870,000	-	-	NHS PAVEMENT	64
2187	7001-135	MN 13	7001-135	2026	MNDOT	**ELLE** - MN13 (SIOUX TRL), AT INTERSECTIONS OF DAKOTA AVE, YOSEMITE AVE AND VERNON AVE IN SAVAGE - LANDSCAPING	1.4	LANDSCAPING	SF	125,000	-	-	-	125,000	-	-	CATEGORICAL Y EXEMPT	0
2188	8205-159	US 61	8205-159	2026	MNDOT	US61, AT INTERCHANGE WITH 80TH IN COTTAGE GROVE - REPLACE SIGNAL SYSTEM, RECONSTRUCT ENTRANCE AND EXIT RAMP AND ADA IMPROVEMENTS	0.4	TRAFFIC SIGNAL REVISION	NHPP	3,983,000	2,479,239	-	-	565,761	-	938,000	CATEGORICAL Y EXEMPT	0
2189	8208-44	MN 95	8208-44	2026	MNDOT	MN 95 AT CSAH 18 (BAILEY RD/40TH ST) IN AFTON/WOODBURY - CONSTRUCT ROUNDABOUT	0.0	ROUNDAABOUT	HSIP	3,200,000	2,756,700	-	-	306,300	-	137,000	HSIP - METRO	389
2190	8219-26	MN 244	8219-26	2026	MNDOT	MN 244 (DELLWOOD/MAHTOMEDI AVE) FROM CR 12 (STILLWATER RD) IN MAHTOMEDI TO MN 96 (DELLWOOD RD) IN DELLWOOD - MICRO MILL AND OVERLAY, DRAINAGE AND ADA IMPROVEMENTS	3.4	MILL & BIT OVLY	STBGP	6,299,000	5,128,646	-	-	1,170,354	-	-	NON-NHS PAVEMENT	10
2191	8282-147	I 94	8282-147	2026	MNDOT	I94, FROM E OF MN95 (STAGECOACH TRAIL N) TO ST CROIX RIVER IN LAKELAND - REPAIR DRAINAGE	0.1	CULVERT REHAB	NHPP	1,457,000	1,311,300	-	-	145,700	-	-	CATEGORICAL Y EXEMPT	0
2192	8282-150	I 94	8282-150	2026	MNDOT	I94, FROM MN120 (CENTURY AVE) IN OAKDALE TO ST CROIX RIVER IN LAKELAND - LANDSCAPING	10.5	LANDSCAPING	SF	145,000	-	-	-	145,000	-	-	CATEGORICAL Y EXEMPT	0
2193	8825-1014	999	8825-1014	2026	MNDOT	METROWIDE-TRAFFIC DETECTOR LOOP REPLACEMENTS	0.0	TRAFFIC MGMT SYSTEM	SF	75,000	-	-	-	75,000	-	-	CATEGORICAL Y EXEMPT	0
2194	8825-976	999	8825-976	2026	MNDOT	METROWIDE-TRAFFIC SIGNAL LOOP REPLACEMENTS	0.0	TRAFFIC MGMT SYSTEM	SF	50,000	-	-	-	50,000	-	-	CATEGORICAL Y EXEMPT	0
2195	880M-CA-26	999	880M-CA-26	2026	MNDOT	DISTRICTWIDE SETASIDE - EXTERNAL CONSULTANTS - 2026	0.0	MISC AGREE	STBGP	19,750,000	2,782,250	-	-	16,967,750	-	-	CATEGORICAL Y EXEMPT	0
2196	880M-CRP-26M	999	880M-CRP-26M	2026	MNDOT	**CRP** - DISTRICTWIDE SETASIDE - METRO CARBON REDUCTION PROGRAM - 2026	0.0	MISC AGREE	CRP	3,680,000	2,996,256	-	-	683,744	-	-	CATEGORICAL Y EXEMPT	0
2197	880M-LP-26	999	880M-LP-26	2026	MNDOT	DISTRICTWIDE SETASIDE - LANDSCAPE PARTNERSHIP - 2026	0.0	LANDSCAPING	SF	30,000	-	-	-	30,000	-	-	CATEGORICAL Y EXEMPT	0
2198	880M-LPP-26	999	880M-LPP-26	2026	MNDOT	DISTRICTWIDE SETASIDE - LOCAL PARTNERSHIP PROGRAM - 2026	0.0	COOP CONST AGREE	SF	4,300,000	-	-	-	4,300,000	-	-	CATEGORICAL Y EXEMPT	0
2199	880M-MO-26	999	880M-MO-26	2026	MNDOT	DISTRICTWIDE SETASIDE - METRO/TWIN CITIES MOBILITY - 2026	0.0	MISC AGREE	NHPP	52,875,000	47,587,500	-	-	5,287,500	-	-	CATEGORICAL Y EXEMPT	0
2200	880M-PD-26	999	880M-PD-26	2026	MNDOT	DISTRICTWIDE SETASIDE - INTERNAL PROGRAM DELIVERY - 2026	0.0	MISC AGREE	SF	9,100,000	-	-	-	9,100,000	-	-	CATEGORICAL Y EXEMPT	0
2201	880M-PM-26	999	880M-PM-26	2026	MNDOT	DISTRICTWIDE SETASIDE - PREVENTIVE MAINTENANCE - 2026	0.0	MICRO SURFACING	SF	5,000,000	-	-	-	5,000,000	-	-	CATEGORICAL Y EXEMPT	0
2202	880M-PRO-26M	999	880M-PRO-26M	2026	MNDOT	**PROTECT** - DISTRICTWIDE SETASIDE - PROMOTING RESILIENT OPERATIONS FOR TRANSFORMATIVE, EFFICIENT, AND COST- SAVING TRANSPORTATION - 2026	0.0	MISC AGREE	PROTECT	9,625,000	7,700,000	-	-	1,925,000	-	-	CATEGORICAL Y EXEMPT	0
2203	880M-RW-26	999	880M-RW-26	2026	MNDOT	DISTRICTWIDE SETASIDE - RIGHT-OF-WAY - 2026	0.0	ROW PURCHASE	SF	12,000,000	-	-	-	12,000,000	-	-	CATEGORICAL Y EXEMPT	0
2204	880M-RX-26	999	880M-RX-26	2026	MNDOT	DISTRICTWIDE SETASIDE - BRIDGE AND ROAD CONSTRUCTION (BARC) - 2026	0.0	BARC	SF	8,000,000	-	-	-	8,000,000	-	-	CATEGORICAL Y EXEMPT	0
2205	880M-SA-26	999	880M-SA-26	2026	MNDOT	DISTRICTWIDE SETASIDE - SUPPLEMENTAL AGREEMENTS AND COST OVERRUNS - 2026	0.0	SUPP AGREE & COST OVERRUNS	SF	22,500,000	-	-	-	22,500,000	-	-	CATEGORICAL Y EXEMPT	0
2206	880M-SS-26	999	880M-SS-26	2026	MNDOT	DISTRICTWIDE SETASIDE - SYSTEM SUPPORT - 2026	0.0	MISC AGREE	SF	5,813,000	-	-	-	5,813,000	-	-	CATEGORICAL Y EXEMPT	0
2207	TRF-0051-27	TRANSIT	TRF-0051-27	2027	MNDOT	SECT 5310: SCOTT COUNTY MOBILITY MANAGEMENT 1/1/28 - 12/31/29	0.0	TRANSIT GRANT CAPITAL IMPROVEMENT (NON-VEHICLE)	FTA	651,230	-	-	520,984	-	-	130,246	N/A (I.E. NON-MNDOT SELECTION OR NON-TH PROJECT)	0
2208	TRF-9056-27A	TRANSIT	TRF-9056-27A	2027	MNDOT	SECT 5310: NEWTRAX INC MOBILITY MANAGEMENT 1/1/28 - 12/31/29	0.0	TRANSIT GRANT CAPITAL IMPROVEMENT (NON-VEHICLE)	FTA	539,476	-	-	431,581	-	-	107,895	N/A (I.E. NON-MNDOT SELECTION OR NON-TH PROJECT)	0

2025-2028 MINNESOTA STATE TRANSPORTATION IMPROVEMENT PROGRAM (STIP)
(SORTED BY DISTRICT, YEAR, TRANSIT SP, RAIL SP, LOCAL STIP SP, MNDOT STIP SP, SETASIDE SP)

DISTRICT M

SFY	STIP TOTAL	FHWA	AC	FTA	TH	BOND	OTHER
2025	1,379,322,233	543,872,597	8,377,442	254,314,726	146,227,841	13,924,900	391,714,921
2026	1,511,406,988	533,201,395	55,076,100	221,607,301	167,594,990	231,650,000	340,232,728
2027	1,767,271,005	310,734,074	53,000,000	367,607,097	133,951,121	63,169,600	825,767,845
2028	1,591,786,184	289,772,245	32,000,000	324,410,052	157,260,555	-	765,754,032

DISTRICT: M

SEQ#	CHIMES PROJECT NUMBER	ROUTE SYSTEM	STIP PROJECT NUMBER (SP)	YEAR	AGENCY	TECHNICAL PROJECT DESCRIPTION	MILE	WORK TYPE	FUND TYPE	STIP TOTAL	FHWA	AC	FTA	TH	BOND	OTHER	PROJECT SELECTION CATEGORY	PROJECT SELECTION SCORE
2209	TRF-9117-27	TRANSIT	TRF-9117-27	2027	MNDOT	SECT 5310: DAKOTA COUNTY MOBILITY MANAGEMENT 1/1/28 - 12/31/29	0.0	TRANSIT GRANT CAPITAL IMPROVEMENT (NON-VEHICLE)	FTA	854,323	-	-	683,459	-	-	170,864	N/A (I.E. NON-MNDOT SELECTION OR NON-TH PROJECT)	0
2210	TRF-9127-27	TRANSIT	TRF-9127-27	2027	MNDOT	SECT 5310: WASHINGTON COUNTY MOBILITY MANAGEMENT 1/1/28 - 12/31/29	0.0	TRANSIT GRANT CAPITAL IMPROVEMENT (NON-VEHICLE)	FTA	660,035	-	-	528,028	-	-	132,007	N/A (I.E. NON-MNDOT SELECTION OR NON-TH PROJECT)	0
2211	TRF-9134-27	TRANSIT	TRF-9134-27	2027	MNDOT	SECT 5310: ANOKA COUNTY MOBILITY MANAGEMENT 1/1/28 - 12/31/29	0.0	TRANSIT GRANT CAPITAL IMPROVEMENT (NON-VEHICLE)	FTA	339,461	-	-	271,569	-	-	67,892	N/A (I.E. NON-MNDOT SELECTION OR NON-TH PROJECT)	0
2212	TRF-9135-27	TRANSIT	TRF-9135-27	2027	MNDOT	SECT 5310: HENNEPIN COUNTY MOBILITY MANAGEMENT 1/1/28 - 12/31/29	0.0	TRANSIT GRANT CAPITAL IMPROVEMENT (NON-VEHICLE)	FTA	481,500	-	-	385,200	-	-	96,300	N/A (I.E. NON-MNDOT SELECTION OR NON-TH PROJECT)	0
2213	TRF-TCMT-27	TRANSIT	TRF-TCMT-27	2027	MET COUNCIL-MT	SECT 5307: TWIN CITIES MET COUNCIL MT BUS AND RAIL PUBLIC FACILITIES ADDITIONS OR IMPROVEMENT: SIGNS, LIGHTS, HEAT, PADS, REAL TIME SIGNS	0.0	TRANSIT GRANT CAPITAL IMPROVEMENT (NON-VEHICLE)	FTA	9,050,000	-	-	7,240,000	-	-	1,810,000	N/A (I.E. NON-MNDOT SELECTION OR NON-TH PROJECT)	0
2214	TRF-TCMT-27A	TRANSIT	TRF-TCMT-27A	2027	MET COUNCIL-MT	SECT 5337: TWIN CITIES MET COUNCIL MT BUS AND RAIL PUBLIC FACILITIES MAINTENANCE AND REHAB: SIGNS, LIGHTS, HEAT, PADS, REAL TIME SIGNS	0.0	TRANSIT GRANT CAPITAL IMPROVEMENT (NON-VEHICLE)	FTA	2,868,603	-	-	2,294,882	-	-	573,721	N/A (I.E. NON-MNDOT SELECTION OR NON-TH PROJECT)	0
2215	TRF-TCMT-27AA	TRANSIT	TRF-TCMT-27AA	2027	MET COUNCIL-MT	**PRS** SECT 5309: PURPLE LINE BUS RAPID TRANSIT LINE NEW START FFGA APPROPRIATION (MET COUNCIL WILL SEEK SECTION FTA 5309 FUNDS FOR THIS PROJECT)	0.0	TRANSIT GRANT CAPITAL IMPROVEMENT (NON-VEHICLE)	LF	200,000,000	-	-	-	-	-	200,000,000	N/A (I.E. NON-MNDOT SELECTION OR NON-TH PROJECT)	0
2216	TRF-TCMT-27AB	TRANSIT	TRF-TCMT-27AB	2027	MET COUNCIL-MT	SECT 5337: TWIN CITIES MET COUNCIL MT BUS VEHICLE OVERHAUL AND MAINTENANCE	0.0	TRANSIT GRANT CAPITAL IMPROVEMENT (NON-VEHICLE)	FTA	500,000	-	-	400,000	-	-	100,000	N/A (I.E. NON-MNDOT SELECTION OR NON-TH PROJECT)	0
2217	TRF-TCMT-27AC	TRANSIT	TRF-TCMT-27AC	2027	MET COUNCIL-MT	**PRS** SECT 5307: C LINE ARTERIAL BUS RAPID TRANSIT	0.0	TRANSIT GRANT CAPITAL IMPROVEMENT (NON-VEHICLE)	FTA	600,000	-	-	480,000	-	-	120,000	N/A (I.E. NON-MNDOT SELECTION OR NON-TH PROJECT)	0
2218	TRF-TCMT-27AD	TRANSIT	TRF-TCMT-27AD	2027	MET COUNCIL-MT	SECT 5307: TWIN CITIES MET COUNCIL MT BUS AND RAIL SUPPORT FACILITY EXPANSION	0.0	TRANSIT GRANT CAPITAL IMPROVEMENT (NON-VEHICLE)	FTA	1,000,000	-	-	800,000	-	-	200,000	N/A (I.E. NON-MNDOT SELECTION OR NON-TH PROJECT)	0
2219	TRF-TCMT-27AE	TRANSIT	TRF-TCMT-27AE	2027	MET COUNCIL-MT	**PRS** SECT 5307: J LINE ARTERIAL BUS RAPID TRANSIT	0.0	TRANSIT GRANT CAPITAL IMPROVEMENT (NON-VEHICLE)	FTA	14,050,000	-	-	11,240,000	-	-	2,810,000	N/A (I.E. NON-MNDOT SELECTION OR NON-TH PROJECT)	0
2220	TRF-TCMT-27AF	TRANSIT	TRF-TCMT-27AF	2027	MET COUNCIL-MT	SECT 5337: TWIN CITIES MET COUNCIL MT BUS ACQUISITION	0.0	TRANSIT VEH PURCHASE	FTA	17,562,599	-	-	14,050,079	-	-	3,512,520	N/A (I.E. NON-MNDOT SELECTION OR NON-TH PROJECT)	0
2221	TRF-TCMT-27B	TRANSIT	TRF-TCMT-27B	2027	MET COUNCIL-MT	SECT 5307: TWIN CITIES MET COUNCIL MT PREVENTIVE MAINTENANCE	0.0	TRANSIT OPERATIONS	FTA	12,500,000	-	-	10,000,000	-	-	2,500,000	N/A (I.E. NON-MNDOT SELECTION OR NON-TH PROJECT)	0

2025-2028 MINNESOTA STATE TRANSPORTATION IMPROVEMENT PROGRAM (STIP)
(SORTED BY DISTRICT, YEAR, TRANSIT SP, RAIL SP, LOCAL STIP SP, MNDOT STIP SP, SETASIDE SP)

DISTRICT M

SFY	STIP TOTAL	FHWA	AC	FTA	TH	BOND	OTHER
2025	1,379,322,233	543,872,597	8,377,442	254,314,726	146,227,841	13,924,900	391,714,921
2026	1,511,406,988	533,201,395	55,076,100	221,607,301	167,594,990	231,650,000	340,232,728
2027	1,767,271,005	310,734,074	53,000,000	367,607,097	133,951,121	63,169,600	825,767,845
2028	1,591,786,184	289,772,245	32,000,000	324,410,052	157,260,555	-	765,754,032

DISTRICT: M

SEQ#	CHIMES PROJECT NUMBER	ROUTE SYSTEM	STIP PROJECT NUMBER (SP)	YEAR	AGENCY	TECHNICAL PROJECT DESCRIPTION	MILE	WORK TYPE	FUND TYPE	STIP TOTAL	FHWA	AC	FTA	TH	BOND	OTHER	PROJECT SELECTION CATEGORY	PROJECT SELECTION SCORE
2222	TRF-TCMT-27C	TRANSIT	TRF-TCMT-27C	2027	MET COUNCIL-MT	SECT 5337: TWIN CITIES MET COUNCIL MT RAIL MISCELLANEOUS EQUIPMENT REHAB RENOVATE (VIDEO, TRAIN OPERATOR TECH, SYSTEMS TECH, SECURITY, TRACK TECHNOLOGY AND EQUIPMENT)	0.0	TRANSIT GRANT CAPITAL IMPROVEMENT (NON-VEHICLE)	FTA	150,000	-	-	120,000	-	-	30,000	N/A (I.E. NON-MNDOT SELECTION OR NON-TH PROJECT)	0
2223	TRF-TCMT-27D	TRANSIT	TRF-TCMT-27D	2027	MET COUNCIL-MT	SECT 5337: TWIN CITIES MET COUNCIL MT RAIL VEHICLE OVERHAUL AND MAINTENANCE	0.0	TRANSIT GRANT CAPITAL IMPROVEMENT (NON-VEHICLE)	FTA	5,950,000	-	-	4,760,000	-	-	1,190,000	N/A (I.E. NON-MNDOT SELECTION OR NON-TH PROJECT)	0
2224	TRF-TCMT-27E	TRANSIT	TRF-TCMT-27E	2027	MET COUNCIL-MT	SECT 5337: TWIN CITIES MET COUNCIL MT RAIL SYSTEM REHAB: TRACK REHAB REPAIR, MISCELLANEOUS MAINTENANCE, CATENARY, POWER SYSTEMS	0.0	TRANSIT OPERATIONS	FTA	8,236,171	-	-	6,588,937	-	-	1,647,234	N/A (I.E. NON-MNDOT SELECTION OR NON-TH PROJECT)	0
2225	TRF-TCMT-27F	TRANSIT	TRF-TCMT-27F	2027	MET COUNCIL-MT	SECT 5337: TWIN CITIES MET COUNCIL MT BUS AND RAIL REAL TIME SIGN PROJECTS REHAB AND RENOVATE	0.0	TRANSIT GRANT CAPITAL IMPROVEMENT (NON-VEHICLE)	FTA	1,000,000	-	-	800,000	-	-	200,000	N/A (I.E. NON-MNDOT SELECTION OR NON-TH PROJECT)	0
2226	TRF-TCMT-27G	TRANSIT	TRF-TCMT-27G	2027	MET COUNCIL-MT	SECT 5307: TWIN CITIES MET COUNCIL MT BUS AND RAIL SUPPORT FACILITY IMPROVEMENT: HOISTS, EQUIPMENT, FACILITY APPURTENANCES, ROOF REFURBISHMENT, ELECTRIC BUS INFRASTRUCTURE	0.0	TRANSIT GRANT CAPITAL IMPROVEMENT (NON-VEHICLE)	FTA	24,220,000	-	-	19,376,000	-	-	4,844,000	N/A (I.E. NON-MNDOT SELECTION OR NON-TH PROJECT)	0
2227	TRF-TCMT-27H	TRANSIT	TRF-TCMT-27H	2027	MET COUNCIL-MT	SECT 5337: TWIN CITIES MET COUNCIL MT BUS AND RAIL SUPPORT FACILITY REHAB AND RENOVATE: HOISTS, EQUIPMENT, FACILITY APPURTENANCES, ROOF REFURBISHMENT	0.0	TRANSIT GRANT CAPITAL IMPROVEMENT (NON-VEHICLE)	FTA	1,494,000	-	-	1,195,200	-	-	298,800	N/A (I.E. NON-MNDOT SELECTION OR NON-TH PROJECT)	0
2228	TRF-TCMT-27J	TRANSIT	TRF-TCMT-27J	2027	MET COUNCIL-MT	**PRRS**: SECT 5309: SOUTHWEST LIGHT RAIL TRANSIT (GREEN LINE EXTENSION) NEW START FFGA APPROPRIATION	14.5	TRANSIT GRANT CAPITAL IMPROVEMENT (NON-VEHICLE)	FTA	214,600,921	-	-	100,000,000	-	-	114,600,921	N/A (I.E. NON-MNDOT SELECTION OR NON-TH PROJECT)	0
2229	TRF-TCMT-27K	TRANSIT	TRF-TCMT-27K	2027	MET COUNCIL-MT	SECT 5337: TWIN CITIES MET COUNCIL MT CAPITAL LEASE TIRES	0.0	TRANSIT OPERATIONS	FTA	4,115,492	-	-	3,292,394	-	-	823,098	N/A (I.E. NON-MNDOT SELECTION OR NON-TH PROJECT)	0
2230	TRF-TCMT-27M	TRANSIT	TRF-TCMT-27M	2027	MET COUNCIL-MT	SECT 5307: TWIN CITIES MET COUNCIL MT-TRANSIT BUSINESS COMPUTER HARDWARE AND SOFTWARE	0.0	TRANSIT GRANT CAPITAL IMPROVEMENT (NON-VEHICLE)	FTA	836,000	-	-	668,800	-	-	167,200	N/A (I.E. NON-MNDOT SELECTION OR NON-TH PROJECT)	0
2231	TRF-TCMT-27N	TRANSIT	TRF-TCMT-27N	2027	MET COUNCIL-MTS	SECT 5307: TWIN CITIES MET COUNCIL MTS REGIONAL FLEET CAPITAL COST OF CONTRACTING	0.0	TRANSIT OPERATIONS	FTA	3,750,000	-	-	3,000,000	-	-	750,000	N/A (I.E. NON-MNDOT SELECTION OR NON-TH PROJECT)	0
2232	TRF-TCMT-27P	TRANSIT	TRF-TCMT-27P	2027	MET COUNCIL-MTS	SECT 5307: TWIN CITIES MET COUNCIL MTS BUS ACQUISITION	0.0	TRANSIT VEH PURCHASE	FTA	43,207,868	-	-	34,566,294	-	-	8,641,574	N/A (I.E. NON-MNDOT SELECTION OR NON-TH PROJECT)	0
2233	TRF-TCMT-27Q	TRANSIT	TRF-TCMT-27Q	2027	MET COUNCIL-MT	SECT 5307: TWIN CITIES MET COUNCIL U OF M BUS ACQUISITION	0.0	TRANSIT VEH PURCHASE	FTA	897,254	-	-	717,803	-	-	179,451	N/A (I.E. NON-MNDOT SELECTION OR NON-TH PROJECT)	0
2234	TRF-TCMT-27R	TRANSIT	TRF-TCMT-27R	2027	MET COUNCIL-MT	SECT 5337: TWIN CITIES MET COUNCIL MT ASSOCIATED CAPITAL MAINTENANCE BUS	0.0	TRANSIT OPERATIONS	FTA	625,000	-	-	500,000	-	-	125,000	N/A (I.E. NON-MNDOT SELECTION OR NON-TH PROJECT)	0

2025-2028 MINNESOTA STATE TRANSPORTATION IMPROVEMENT PROGRAM (STIP)
(SORTED BY DISTRICT, YEAR, TRANSIT SP, RAIL SP, LOCAL STIP SP, MNDOT STIP SP, SETASIDE SP)

DISTRICT M

SFY	STIP TOTAL	FHWA	AC	FTA	TH	BOND	OTHER
2025	1,379,322,233	543,872,597	8,377,442	254,314,726	146,227,841	13,924,900	391,714,921
2026	1,511,406,988	533,201,395	55,076,100	221,607,301	167,594,990	231,650,000	340,232,728
2027	1,767,271,005	310,734,074	53,000,000	367,607,097	133,951,121	63,169,600	825,767,845
2028	1,591,786,184	289,772,245	32,000,000	324,410,052	157,260,555	-	765,754,032

DISTRICT: M

SEQ#	CHIMES PROJECT NUMBER	ROUTE SYSTEM	STIP PROJECT NUMBER (SP)	YEAR	AGENCY	TECHNICAL PROJECT DESCRIPTION	MILE	WORK TYPE	FUND TYPE	STIP TOTAL	FHWA	AC	FTA	TH	BOND	OTHER	PROJECT SELECTION CATEGORY	PROJECT SELECTION SCORE
2235	TRF-TCMT-27S	TRANSIT	TRF-TCMT-27S	2027	MET COUNCIL-MT	**PRS**: SECT 5309: METRO BLUE LINE EXTENSION (BOTTINEAU LIGHT RAIL TRANSIT) NEW START FFGA APPROPRIATION (MET COUNCIL WILL SEEK SECTION FTA 5309 FUNDS FOR THIS PROJECT)	13.0	TRANSIT GRANT CAPITAL IMPROVEMENT (NON-VEHICLE)	LF	204,081,633	-	-	-	-	-	204,081,633	N/A (I.E. NON-MNDOT SELECTION OR NON-TH PROJECT)	0
2236	TRF-TCMT-27T	TRANSIT	TRF-TCMT-27T	2027	MET COUNCIL-MT	SECT 5307: TWIN CITIES MET COUNCIL MT BUS ACQUISITION	0.0	TRANSIT VEH PURCHASE	FTA	93,062,639	-	-	74,450,111	-	-	18,612,528	N/A (I.E. NON-MNDOT SELECTION OR NON-TH PROJECT)	0
2237	TRF-TCMT-27U	TRANSIT	TRF-TCMT-27U	2027	MET COUNCIL-MT	SECT 5339: TWIN CITIES MET COUNCIL MT BUS ACQUISITION	0.0	TRANSIT VEH PURCHASE	FTA	7,298,645	-	-	5,838,916	-	-	1,459,729	N/A (I.E. NON-MNDOT SELECTION OR NON-TH PROJECT)	0
2238	TRF-TCMT-27V	TRANSIT	TRF-TCMT-27V	2027	MET COUNCIL-MT	SECT 5307: TWIN CITIES MET COUNCIL MT-BUS AND RAIL OPERATIONS COMMUNICATIONS AND CONTROL CAPITAL EQUIPMENT, HARDWARE AND SOFTWARE REPLACEMENT AND EXPANSION, ADVANCE SCHEDULE PLANNING SOFTWARE, CUSTOMER REAL-TIME SOFTWARE	0.0	TRANSIT GRANT CAPITAL IMPROVEMENT (NON-VEHICLE)	FTA	125,000	-	-	100,000	-	-	25,000	N/A (I.E. NON-MNDOT SELECTION OR NON-TH PROJECT)	0
2239	TRF-TCMT-27W	TRANSIT	TRF-TCMT-27W	2027	MET COUNCIL-MT	SECT 5307: TWIN CITIES MET COUNCIL MT FACILITIES ENERGY ENHANCEMENTS AND NEW ENERGY INITIATIVES	0.0	TRANSIT GRANT CAPITAL IMPROVEMENT (NON-VEHICLE)	FTA	958,575	-	-	766,860	-	-	191,715	N/A (I.E. NON-MNDOT SELECTION OR NON-TH PROJECT)	0
2240	TRF-TCMT-27X	TRANSIT	TRF-TCMT-27X	2027	MET COUNCIL-MT	SECT 5307: TWIN CITIES MET COUNCIL MT BUS AND RAIL FARE COLLECTION CAPITAL EQUIPMENT, HARDWARE AND SOFTWARE REPLACEMENT AND EXPANSION	0.0	TRANSIT GRANT CAPITAL IMPROVEMENT (NON-VEHICLE)	FTA	125,000	-	-	100,000	-	-	25,000	N/A (I.E. NON-MNDOT SELECTION OR NON-TH PROJECT)	0
2241	TRF-TCMT-27Z	TRANSIT	TRF-TCMT-27Z	2027	MET COUNCIL-MT	**PRS**: SECT 5307: H LINE ARTERIAL BUS RAPID TRANSIT	0.0	TRANSIT GRANT CAPITAL IMPROVEMENT (NON-VEHICLE)	FTA	76,800,000	-	-	61,440,000	-	-	15,360,000	N/A (I.E. NON-MNDOT SELECTION OR NON-TH PROJECT)	0
2242	TRS-TCMT-27	TRANSIT	TRS-TCMT-27	2027	MET COUNCIL-MT	CMAQ TDM: ACTIVITIES TO REDUCE SOV USE BY VAN POOLS, CAR POOL AND RIDE MATCHING PROGRAMS, MARKETING, TRANSIT RIDERSHIP INCENTIVES BY SUPPORTING SEVERAL TRANSPORTATION MANAGEMENT ORGANIZATIONS AND OTHER TRAVEL DEMAND MANAGEMENT STRATEGIES THAT RESULT IN REDUCED VEHICLE MILES TRAVELED AND LIGHT DUTY VEHICLE EMISSIONS	0.0	TRANSIT OPERATIONS	CMAQ	2,625,000	2,100,000	-	-	-	-	525,000	N/A (I.E. NON-MNDOT SELECTION OR NON-TH PROJECT)	0
2243	19-00157	LOCAL STREETS	19-00157	2027	MNDOT	PGR RR, REPLACE ANTIQUATED SIGNAL SYSTEM WITH NEW FLASHING LIGHTS, GATES AND CONSTANT WARNING CIRCUITRY AT M627, AZALEA WAY, INVER GROVE HEIGHTS, DAKOTA COUNTY	0.0	R.R X-ING IMPROVEMENTS	RRS	275,000	275,000	-	-	-	-	-	RAILWAY-HIGHWAY CROSSINGS PROGRAM	11
2244	62-00223	MSAS 120	62-00223	2027	MNDOT	MNNR RR, REPLACE ANTIQUATED SIGNAL SYSTEM WITH NEW FLASHING LIGHTS, GATES AND CONSTANT WARNING CIRCUITRY AT MSAS 120, N CLEVELAND AVE, ST PAUL, RAMSEY COUNTY	0.0	R.R X-ING IMPROVEMENTS	RRS	240,000	240,000	-	-	-	-	-	RAILWAY-HIGHWAY CROSSINGS PROGRAM	10
2245	880M-CRP-27	LOCAL STREETS 999	880M-CRP-27	2027	MNDOT	**CRP**: METRO ATP: SETASIDE FOR CARBON REDUCTION PROGRAM FY2027 PROJECTS	0.0	MISC AGREE	CRP	8,537,500	6,830,000	-	-	-	-	1,707,500	N/A (I.E. NON-MNDOT SELECTION OR NON-TH PROJECT)	0
2246	880M-PRO-27	LOCAL STREETS 999	880M-PRO-27	2027	MNDOT	**PROTECT**: METRO ATP: SETASIDE FOR PROMOTING RESILIENT OPERATIONS FOR TRANSFORMATIVE, EFFICIENT, AND COST-SAVING TRANSPORTATION PROGRAM FY2027 PROJECTS	0.0	MISC AGREE	PROTECT	85,500	68,400	-	-	-	-	17,100	N/A (I.E. NON-MNDOT SELECTION OR NON-TH PROJECT)	0

2025-2028 MINNESOTA STATE TRANSPORTATION IMPROVEMENT PROGRAM (STIP)
(SORTED BY DISTRICT, YEAR, TRANSIT SP, RAIL SP, LOCAL STIP SP, MNDOT STIP SP, SETASIDE SP)

DISTRICT		M									
SFY	STIP TOTAL	FHWA	AC	FTA	TH	BOND	OTHER				
2025	1,379,322,233	543,872,597	8,377,442	254,314,726	146,227,841	13,924,900	391,714,921				
2026	1,511,406,988	533,201,395	55,076,100	221,607,301	167,594,990	231,650,000	340,232,728				
2027	1,767,271,005	310,734,074	53,000,000	367,607,097	133,951,121	63,169,600	825,767,845				
2028	1,591,786,184	289,772,245	32,000,000	324,410,052	157,260,555	-	765,754,032				

DISTRICT: M

SEQ#	CHIMES PROJECT NUMBER	ROUTE SYSTEM	STIP PROJECT NUMBER (SP)	YEAR	AGENCY	TECHNICAL PROJECT DESCRIPTION	MILE	WORK TYPE	FUND TYPE	STIP TOTAL	FHWA	AC	FTA	TH	BOND	OTHER	PROJECT SELECTION CATEGORY	PROJECT SELECTION SCORE
2247	880M-STP-27	LOCAL STREETS 999	880M-STP-27	2027	MNDOT	METRO ATP: SETASIDE FOR SURFACE TRANSPORTATION BLOCK GRANT PROGRAM (UNIQUE) FY2027 PROJECTS	0.0	MISC AGREE	STBGP	2,812,500	2,250,000	-	-	-	-	562,500	N/A (I.E. NON-MNDOT SELECTION OR NON-TH PROJECT)	0
2248	002-607-029	CSAH 7	002-607-029	2027	ANOKA COUNTY	CSAH 7 (7TH AVE) AT CR 158 (165TH AVE) IN ANDOVER - ROUNDABOUT	0.0	ROUNDABOUT	HSIP	1,980,000	1,620,000	-	-	-	-	360,000	N/A (I.E. NON-MNDOT SELECTION OR NON-TH PROJECT)	0
2249	002-623-026	CSAH 23	002-623-026	2027	ANOKA COUNTY	CSAH 23 (LAKE DR) AT CSAH 62 (KETTLE RIVER BLVD) IN COLUMBUS TOWNSHIP - CONSTRUCT ROUNDABOUT, TURN LANES	0.0	ROUNDABOUT	HSIP	2,750,000	2,000,000	-	-	-	-	750,000	N/A (I.E. NON-MNDOT SELECTION OR NON-TH PROJECT)	0
2250	010-596-014	MN 5	010-596-019AC	2027	CARVER COUNTY	**AC**SPPP**PRS**: MN5 (ARBORETUM BLVD) FROM 0.15 MI W 80TH ST TO 0.3 MI E OF MN41 IN VICTORIA AND CHANHASSEN - TWO TO FOUR LANE CONVERSION, BRIDGE, UNDERPASS, BIKE TRAIL, SIGNALS, ADA (AC PAYBACK 1 OF 1)	3.7	MAJ CONST -BIT	NHPP (F)	10,800,000	-	-	-	-	-	-	N/A (I.E. NON-MNDOT SELECTION OR NON-TH PROJECT)	0
2251	010-611-024	CSAH 11	010-611-024	2027	CARVER COUNTY	CSAH 11 (VICTORIA DR/JONATHAN CARVER PKWY) AT CSAH 10 (ENGLER BLVD) IN LAKETOWN TOWNSHIP - RECONSTRUCT INTERSECTION	0.5	MAJ CONST -BIT	STBGP	4,180,000	3,040,000	-	-	-	-	1,140,000	N/A (I.E. NON-MNDOT SELECTION OR NON-TH PROJECT)	0
2252	010-611-026	CSAH 11	010-611-026AC	2027	CARVER COUNTY	**AC**: CSAH 11 (VICTORIA DR) AT CSAH 14 (PIONEER TRAIL/MARSH LAKE RD) IN CHASKA- ROUNDABOUT (AC PAYBACK 1 OF 1)	0.0	ROUNDABOUT	HSIP	709,668	-	-	-	-	-	-	N/A (I.E. NON-MNDOT SELECTION OR NON-TH PROJECT)	0
2253	010-640-017	CSAH 40	010-640-017	2027	CARVER COUNTY	CSAH 40 (CR 40) BETWEEN CSAH 50 (CR 50) AND CSAH 52/174TH ST IN SAN FRANCISCO TOWNSHIP - SHOULDER WIDENING, SAFETY EDGE, CURVE REALIGNMENT, ENHANCED SIGNING AND PAVEMENT MARKINGS	3.3	SHOULDER WIDENING	HSIP	5,401,440	2,000,000	-	-	-	-	3,401,440	N/A (I.E. NON-MNDOT SELECTION OR NON-TH PROJECT)	0
2254	013-619-023	CSAH 19	013-619-023AC	2027	CHISAGO COUNTY	**AC**: CSAH 19 (STACY TRAIL) FROM CSAH 24 (LOFTON AVE) IN CHISAGO CITY TO CSAH 14 (LINCOLN RD) IN LINDSTROM - RECONSTRUCTION, ROUNDABOUT (ASSOCIATE TO 013-619-024) (AC PAYBACK 1 OF 1)	0.0	ROUNDABOUT	HSIP	1,000,000	-	-	-	-	-	-	N/A (I.E. NON-MNDOT SELECTION OR NON-TH PROJECT)	0
2255	019-642-068	CSAH 42	019-642-068	2027	DAKOTA COUNTY	CSAH 42 (150TH ST W) FROM REDWOOD DR TO MSAS 111 (147TH ST) IN APPLY VALLEY - RECONSTRUCT, SIGNALS, MEDIAN, MULTIUSE TRAIL, UNDERPASS BR #	1.0	MAJ CONST -BIT	STBGP	8,997,280	6,540,000	-	-	-	-	2,457,280	N/A (I.E. NON-MNDOT SELECTION OR NON-TH PROJECT)	0
2256	0208-169	MN 65	002-596-028AC	2027	ANOKA COUNTY	**AC**PRS**: MN 65 (CENTRAL AVE) AT CSAH 12 (109TH AVE) AND MSAS 147 (105TH AVE) IN BLAINE - GRADE SEPARATION, FRONTAGE ROAD (AC PAYBACK 1 OF 1)	1.2	MAJ CONST -BIT	STBGP	10,000,000	-	-	-	-	-	-	N/A (I.E. NON-MNDOT SELECTION OR NON-TH PROJECT)	0
2257	027-604-017	CSAH 4	027-604-017	2027	HENNEPIN COUNTY	**LONSY** CSAH 4 (EDEN PRAIRIE RD) OVER TC&W RAILROAD IN EDEN PRAIRIE - REPLACE BRIDGE #27502	0.4	BR RPLC	STBGP	7,634,000	5,552,000	-	-	-	-	2,082,000	N/A (I.E. NON-MNDOT SELECTION OR NON-TH PROJECT)	0
2258	027-619-028	CSAH 19	027-619-028	2027	HENNEPIN COUNTY	**MN306** CSAH 19 (109TH AVE N) AT CR 117 (109TH AVE N)/CR 203 (CROW HASSAN PARK RD) IN HANOVER - CONSTRUCT ROUNDABOUT, ADA, TRAIL CONNECTIONS	0.0	ROUNDABOUT	DEMO	2,910,000	1,020,000	-	-	-	-	1,890,000	N/A (I.E. NON-MNDOT SELECTION OR NON-TH PROJECT)	0
2259	027-622-006	CSAH 22	027-622-006	2027	HENNEPIN COUNTY	CSAH 22 (LYNDALE AVE) FROM CSAH 3 (LAKE ST) TO CSAH 5 (FRANKLIN AVE) IN MPLS - RECONSTRUCTION, PEDESTRIAN IMPROVEMENTS, ADA, STREETSCAPE (ASSOCIATE TO 027-622-007)	1.0	MAJ CONST -BIT	STBGP	14,905,000	7,000,000	-	-	-	-	7,905,000	N/A (I.E. NON-MNDOT SELECTION OR NON-TH PROJECT)	0

2025-2028 MINNESOTA STATE TRANSPORTATION IMPROVEMENT PROGRAM (STIP)
(SORTED BY DISTRICT, YEAR, TRANSIT SP, RAIL SP, LOCAL STIP SP, MNDOT STIP SP, SETASIDE SP)

DISTRICT M

SFY	STIP TOTAL	FHWA	AC	FTA	TH	BOND	OTHER
2025	1,379,322,233	543,872,597	8,377,442	254,314,726	146,227,841	13,924,900	391,714,921
2026	1,511,406,988	533,201,395	55,076,100	221,607,301	167,594,990	231,650,000	340,232,728
2027	1,767,271,005	310,734,074	53,000,000	367,607,097	133,951,121	63,169,600	825,767,845
2028	1,591,786,184	289,772,245	32,000,000	324,410,052	157,260,555	-	765,754,032

DISTRICT: M

SEQ#	CHIMES PROJECT NUMBER	ROUTE SYSTEM	STIP PROJECT NUMBER (SP)	YEAR	AGENCY	TECHNICAL PROJECT DESCRIPTION	MILE	WORK TYPE	FUND TYPE	STIP TOTAL	FHWA	AC	FTA	TH	BOND	OTHER	PROJECT SELECTION CATEGORY	PROJECT SELECTION SCORE
2260	027-622-006	CSAH 22	027-622-007	2027	HENNEPIN COUNTY	CSAH 22 (LYNDALE AVE) FROM 31ST ST TO CSAH 3 (LAKE ST) IN MPLS - SIDEWALK, LANDSCAPING, CURB EXTENSIONS, MEDIANS, SIGNALS (ASSOCIATE TO 027-622-006)	0.1	SIDEWALKS	HSIP	2,805,000	2,000,000	-	-	-	-	805,000	N/A (I.E. NON-MNDOT SELECTION OR NON-TH PROJECT)	0
2261	027-623-006	CSAH 23	027-623-006	2027	HENNEPIN COUNTY	CSAH 23 (MARSHALL ST NE) FROM 3RD AVE NE TO CSAH 153 (LOWRY AVE) IN MPLS - PROTECTED BIKEWAY	1.7	NEW TRAIL	STBGP-TA	6,754,000	4,912,000	-	-	-	-	1,842,000	N/A (I.E. NON-MNDOT SELECTION OR NON-TH PROJECT)	0
2262	027-623-007	CSAH 23	027-623-007	2027	HENNEPIN COUNTY	CSAH 23 (MARSHALL ST NE) FROM 3RD AVE NE TO CSAH 153 (LOWRY AVE NE) IN MPLS - SIDEWALK, ADA, APS, CURB EXTENSIONS, STREETSCAPING	1.7	SIDEWALKS	STBGP-TA	2,101,000	1,528,000	-	-	-	-	573,000	N/A (I.E. NON-MNDOT SELECTION OR NON-TH PROJECT)	0
2263	027-633-007	CSAH 33	027-633-007	2027	HENNEPIN COUNTY	CSAH 33 (PARK AVE S) AND CSAH 35 (PORTLAND AVE S) FROM THE MIDTOWN GREENWAY TO THE 194/135W BRIDGE IN MPLS - PROTECTED BICYCLE FACILITIES, SIGNAL UPGRADES, CURB EXTENSIONS, STREETSCAPING, MILL AND OVERLAY (ASSOCIATE TO 027-633-008)	1.0	NEW TRAIL	STBGP-TA	8,976,000	5,500,000	-	-	-	-	3,476,000	N/A (I.E. NON-MNDOT SELECTION OR NON-TH PROJECT)	0
2264	027-633-008	CSAH 33	027-633-008	2027	HENNEPIN COUNTY	CSAH 33 (PARK AVE) AND CSAH 35 (PORTLAND AVE) FROM 42ND ST TO 38TH ST IN MPLS - BIKEWAY ENHANCEMENTS, TRAFFIC CALMING, SIGNALS, ADA, MILL AND OVERLAY (ASSOCIATE TO 027-633-007)	1.0	IMPROVE EXISTING TRAIL	HSIP	3,333,000	2,000,000	-	-	-	-	1,333,000	N/A (I.E. NON-MNDOT SELECTION OR NON-TH PROJECT)	0
2265	027-752-040	CSAH 152	027-752-040	2027	HENNEPIN COUNTY	CSAH 152 (BROOKLYN BLVD) AT WELCOME AVE IN BROOKLYN PARK - CURB EXTENSIONS, ADA, ROADWAY MODIFICATIONS, SIGNAL, LIGHTING	0.0	TRAFFIC SIGNAL REVISION	HSIP	2,288,000	1,872,000	-	-	-	-	416,000	N/A (I.E. NON-MNDOT SELECTION OR NON-TH PROJECT)	0
2266	062-677-035	CSAH 77	062-677-035	2027	RAMSEY COUNTY	**LONSY** CSAH 77 (OLD HWY 8 NW) OVER MN COMMERCIAL RAILROAD IN NEW BRIGHTON - REPLACE BRIDGE #4533	0.0	BR RPLC	STBGP	2,663,877	1,937,365	-	-	-	-	726,512	N/A (I.E. NON-MNDOT SELECTION OR NON-TH PROJECT)	0
2267	082-596-009	MN 120	082-596-009	2027	WASHINGTON COUNTY	MN 120 (N CENTURY AVE) FROM 1694 TO CSAH 12 (WILDWOOD RD) IN WHITE BEAR LAKE AND MAHTOMEDI - MILL AND OVERLAY, RECONSTRUCTION, CONSTRUCTION	1.0	MAJ CONST- BIT	STBGP	9,869,672	7,000,000	-	-	-	-	2,869,672	N/A (I.E. NON-MNDOT SELECTION OR NON-TH PROJECT)	0
2268	082-596-010	CSAH 19	082-596-010PROAC	2027	WASHINGTON COUNTY	**AC**PROTECT** CR19A (KEATS AVE) FROM 1.2 MILE OF JAMAICA AVE TO US61 IN COTTAGE GROVE - RECONSTRUCTION, BRIDGE #82538 OVER RR, MULTI-USE TRAIL (AC PAYBACK 1 OF 1)	1.1	MAJ CONST-BIT	PROTECT	3,531,600	-	-	-	-	-	-	N/A (I.E. NON-MNDOT SELECTION OR NON-TH PROJECT)	0
2269	082-618-030	CSAH 18	082-618-030AC	2027	WASHINGTON COUNTY	**AC** CSAH 18 (BAILEY RD) AT MSAS 127 (SETTLERS RIDGE PARKWAY/COTTAGE GROVE DR) IN WOODBURY - ROUNDABOUT (AC PAYBACK 1 OF 1)	0.0	ROUNDABOUT	HSIP	2,000,000	-	-	-	-	-	-	N/A (I.E. NON-MNDOT SELECTION OR NON-TH PROJECT)	0
2270	082-696-001	CSAH 96	082-696-001	2027	WASHINGTON COUNTY	**MN314** CSAH 96 (DELLWOOD RD N), AT THE INTERSECTION OF NORRELL AVE/CSAH 5 (STONEBRIDGE TRAIL) IN STILLWATER TOWNSHIP - CONSTRUCT ROUNDABOUT	0.0	ROUNDABOUT	DEMO	4,250,000	500,000	-	-	-	-	3,750,000	N/A (I.E. NON-MNDOT SELECTION OR NON-TH PROJECT)	0
2271	091-090-091	CSAH 73	091-090-091	2027	THREE RIVERS PARK DISTRICT	EAGLE LAKE REGIONAL TRAIL; CSAH 73 (ZACHARY LN/CROSSROADS BLVD) FROM 1ST AVE TO MSAS 156 (WAYZATA BLVD), SOUTH FRONTAGE RD FROM CSAH 73 (CROSSROADS BLVD) TO CSAH 61 (PLYMOUTH RD), AND FROM SOUTH FRONTAGE RD TO CSAH 5 (MINNETONKA BLVD) IN MINNETONKA AND PLYMOUTH - MULTIUSE TRAIL	2.4	NEW TRAIL	STBGP-TA	3,107,598	2,260,333	-	-	-	-	847,265	N/A (I.E. NON-MNDOT SELECTION OR NON-TH PROJECT)	0

2025-2028 MINNESOTA STATE TRANSPORTATION IMPROVEMENT PROGRAM (STIP)
(SORTED BY DISTRICT, YEAR, TRANSIT SP, RAIL SP, LOCAL STIP SP, MNDOT STIP SP, SETASIDE SP)

DISTRICT		M									
SFY	STIP TOTAL	FHWA	AC	FTA	TH	BOND	OTHER				
2025	1,379,322,233	543,872,597	8,377,442	254,314,726	146,227,841	13,924,900	391,714,921				
2026	1,511,406,988	533,201,395	55,076,100	221,607,301	167,594,990	231,650,000	340,232,728				
2027	1,767,271,005	310,734,074	53,000,000	367,607,097	133,951,121	63,169,600	825,767,845				
2028	1,591,786,184	289,772,245	32,000,000	324,410,052	157,260,555	-	765,754,032				

DISTRICT: M

SEQ#	CHIMES PROJECT NUMBER	ROUTE SYSTEM	STIP PROJECT NUMBER (SP)	YEAR	AGENCY	TECHNICAL PROJECT DESCRIPTION	MILE	WORK TYPE	FUND TYPE	STIP TOTAL	FHWA	AC	FTA	TH	BOND	OTHER	PROJECT SELECTION CATEGORY	PROJECT SELECTION SCORE
2272	091-090-094	LOCAL STREETS	091-090-094	2027	THREE RIVERS PARK DISTRICT	SHINGLE CREEK REGIONAL TRAIL FROM YORK AVE N TO VIOLET AVE N, 69TH AVE N TO 194, AND MN 100 TO 53RD AVE N IN BROOKLYN CENTER - MULTIUSE TRAIL, WAYFINDING	1.0	NEW TRAIL	STBGP-TA	3,385,580	2,462,240	-	-	-	-	923,340	N/A (I.E. NON-MNDOT SELECTION OR NON-TH PROJECT)	0
2273	091-090-096	LOCAL STREETS	091-090-096	2027	THREE RIVERS PARK DISTRICT	BRYANT LAKE REGIONAL TRAIL ALONG CSAH 60 (BAKER RD) AND LAKE MINNETONKA REGIONAL TRAIL TO MSAS 140 (ROWLAND RD) IN EDEN PRAIRIE AND MINNETONKA - MULTI-USE TRAIL	3.8	NEW TRAIL	STBGP-TA	7,562,500	5,500,000	-	-	-	-	2,062,500	N/A (I.E. NON-MNDOT SELECTION OR NON-TH PROJECT)	0
2274	103-010-021	MN 47	103-010-021	2027	ANOKA	MN 47 (SAINT FRANCIS BLVD NW), FROM XKIMO ST TO CSAH 116 (BUNKER LK BLVD) IN ANOKA - SIGNAL, RECONSTRUCT, CENTER TURN LANE, MULTI-USE TRAIL, SIDEWALK, ADA	0.9	NEW TRAIL	STBGP	6,882,700	4,951,600	-	-	-	-	1,931,100	N/A (I.E. NON-MNDOT SELECTION OR NON-TH PROJECT)	0
2275	114-020-064	MN 610	114-020-064	2027	COON RAPIDS	**PRSS**SPPF** - EAST RIVER ROAD AT MN 610 IN COON RAPIDS - CONSTRUCT INTERCHANGE	0.7	MAJ CONST -CONC	NHPP (F) SGF	35,687,000	10,800,000	-	-	-	-	24,887,000	N/A (I.E. NON-MNDOT SELECTION OR NON-TH PROJECT)	0
2276	141-030-056	CSAH 35	141-030-056	2027	MINNEAPOLIS	CSAH 35 (PORTLAND AVE) AT MSAS 281 (15TH ST); CSAH 33 (PARK AVE) AT E 14TH ST; AND MSAS 213 (11TH AVE S) AT E 15TH ST AND MSAS 213 (11TH AVE) AT 17TH ST IN MPLS- SIGNALS, SIDEWALK, STREETSCAPING, ADA	0.6	TRAFFIC SIGNAL INSTALL	STBGP-TA	2,821,247	2,000,000	-	-	-	-	821,247	N/A (I.E. NON-MNDOT SELECTION OR NON-TH PROJECT)	0
2277	141-215-019	MSAS 215	141-215-019	2027	MINNEAPOLIS	MSAS 215 (2ND ST N) FROM MSAS 169 (DOWLING AVE N) TO MSAS 197 (PLYMOUTH AVE N) IN MPLS - CONSTRUCT MULTIUSE TRAIL	2.2	NEW TRAIL	STBGP	5,500,000	4,000,000	-	-	-	-	1,500,000	N/A (I.E. NON-MNDOT SELECTION OR NON-TH PROJECT)	0
2278	141-221-008	MSAS 221	141-221-008	2027	MINNEAPOLIS	MSAS 221 (7TH ST N) FROM MSAS 223 (10TH ST N) AND E LYNDALE AVE N IN MPLS -RECONSTRUCTION, SIDEWALK, BIKE TRAIL, TRAFFIC SIGNALS AND STREETSCAPING	0.5	MAJ CONST- BIT	STBGP	9,703,375	7,000,000	-	-	-	-	2,703,375	N/A (I.E. NON-MNDOT SELECTION OR NON-TH PROJECT)	0
2279	141-249-017	MSAS 249	141-249-017	2027	MINNEAPOLIS	MSAS 249 (E 35TH ST) AND MSAS 251 (E 36TH) FROM MSAS 430 (NICOLLET AVE) TO CSAH 33 (PARK AVE) IN MPLS- RECONSTRUCT, SIDEWALK, TRAFFIC SIGNALS AND STREETSCAPING	0.6	TRAFFIC SIGNAL INSTALL	STBGP	29,940,702	7,000,000	-	-	-	-	22,940,702	N/A (I.E. NON-MNDOT SELECTION OR NON-TH PROJECT)	0
2280	141-350-008	MSAS 350	141-350-008	2027	MINNEAPOLIS	MSAS 350 (1ST AVE N) FROM CSAH 152 (WASHINGTON AVE) TO MSAS 434 (8TH ST) - RECONSTRUCT, SIDEWALK, STREETSCAPING, ADA	0.5	MAJ CONST- BIT	STBGP-TA	13,951,410	2,000,000	-	-	-	-	11,951,410	N/A (I.E. NON-MNDOT SELECTION OR NON-TH PROJECT)	0
2281	141-430-012	MSAS 430	141-430-012	2027	MINNEAPOLIS	**LONSSYS** - MSAS 430 (NICOLLET AVE S) OVER MINNEHAHA CREEK AND MINNEHAHA PARKWAY IN MPLS - REHABILITATE BRIDGE #90591	0.1	BR DECK RPLC	STBGP	43,000,000	7,000,000	-	-	-	-	36,000,000	N/A (I.E. NON-MNDOT SELECTION OR NON-TH PROJECT)	0
2282	141-591-017	MSAS 239	141-591-017	2027	MINNEAPOLIS	MSAS 239 (W 26TH ST), W 27TH ST, AND MSAS 241 (W 28TH ST) FROM CSAH 22 (LYNDALE AVE S) AND BLAISDELL AVE S IN MPLS -WHITTIER ELEMENTARY SCHOOL CROSSING IMPROVEMENTS, ADA, TRAFFIC CALMING	1.0	PED RAMPS (ADA IMPROVEMENTS)	STBGP-TA	1,448,733	1,000,000	-	-	-	-	448,733	N/A (I.E. NON-MNDOT SELECTION OR NON-TH PROJECT)	0
2283	164-020-169	CSAH 31	164-020-169	2027	SAINT PAUL	CSAH 31 (MARYLAND AVE) FROM CSAH 53 (DALE ST) TO CSAH 65 (WHITE BEAR AVE) IN ST PAUL - TRAFFIC SIGNAL REPLACEMENT AND REVISIONS, FIBER OPTIC INTERCONNECT, CCTV CAMERAS	4.9	TRAFFIC SIGNAL INSTALL	CMAQ	3,193,300	2,322,400	-	-	-	-	870,900	N/A (I.E. NON-MNDOT SELECTION OR NON-TH PROJECT)	0
2284	164-108-026	MSAS 108	164-108-026	2027	SAINT PAUL	MSAS 108 (MINNEHAHA AVE) FROM MSAS 179 (PAYNE AVE) TO MN 5 IN ST PAUL - RECONSTRUCTION, ADA, OFF-STREET BIKEWAY, LANDSCAPING, SIGNALS, LIGHTING AND STORMWATER MANAGEMENT	0.5	NEW TRAIL	STBGP	7,183,880	5,224,640	-	-	-	-	1,959,240	N/A (I.E. NON-MNDOT SELECTION OR NON-TH PROJECT)	0

2025-2028 MINNESOTA STATE TRANSPORTATION IMPROVEMENT PROGRAM (STIP)
(SORTED BY DISTRICT, YEAR, TRANSIT SP, RAIL SP, LOCAL STIP SP, MNDOT STIP SP, SETASIDE SP)

DISTRICT M

SFY	STIP TOTAL	FHWA	AC	FTA	TH	BOND	OTHER
2025	1,379,322,233	543,872,597	8,377,442	254,314,726	146,227,841	13,924,900	391,714,921
2026	1,511,406,988	533,201,395	55,076,100	221,607,301	167,594,990	231,650,000	340,232,728
2027	1,767,271,005	310,734,074	53,000,000	367,607,097	133,951,121	63,169,600	825,767,845
2028	1,591,786,184	289,772,245	32,000,000	324,410,052	157,260,555	-	765,754,032

DISTRICT: M

SEQ#	CHIMES PROJECT NUMBER	ROUTE SYSTEM	STIP PROJECT NUMBER (SP)	YEAR	AGENCY	TECHNICAL PROJECT DESCRIPTION	MILE	WORK TYPE	FUND TYPE	STIP TOTAL	FHWA	AC	FTA	TH	BOND	OTHER	PROJECT SELECTION CATEGORY	PROJECT SELECTION SCORE
2285	164-158-029	MSAS 158	164-158-029	2027	SAINT PAUL	CAPITAL CITY BIKEWAY ON MSAS 158 (KELLOGG BLVD) FROM WEST 7TH ST TO MSAS 154 (JOHN IRELAND BLVD) IN ST PAUL - RECONSTRUCTION, TRAIL, SIDEWALK, LIGHTING, TRAFFIC SIGNALS	0.4	NEW TRAIL	STBGP-TA	10,379,504	5,500,000	-	-	-	-	4,879,504	N/A (I.E. NON-MNDOT SELECTION OR NON-TH PROJECT)	0
2286	164-235-026	MSAS 235	164-235-026	2027	SAINT PAUL	MSAS 235 (WABASHA ST) FROM MN 5 (7TH ST) TO MSAS 305 (W 11TH ST) IN ST PAUL - RECONSTRUCTION, ADA, OFF-STREET BIKEWAY, LANDSCAPING, SIGNALS, LIGHTING	0.2	NEW TRAIL	STBGP	7,339,200	5,337,600	-	-	-	-	2,001,600	N/A (I.E. NON-MNDOT SELECTION OR NON-TH PROJECT)	0
2287	164-236-010	MSAS 236	164-236-010	2027	SAINT PAUL	CAPITAL CITY BIKEWAY ON MSAS 236 (ST PETER ST) FROM MSAS 204 (10TH AVE) TO MSAS 236 (RICE ST)/MSAS 299 (SAINT ANTHONY AVE) - TRAIL, SIDEWALK, LIGHTING, TRAFFIC SIGNALS	0.4	NEW TRAIL	STBGP-TA	9,201,341	5,500,000	-	-	-	-	3,701,341	N/A (I.E. NON-MNDOT SELECTION OR NON-TH PROJECT)	0
2288	182-591-003	MSAS 111	182-591-003	2027	NEW HOPE	MSAS 111 (62ND AVE) AND MSAS 104 (BOONE AVE) IN NEW HOPE AND BROOKLYN PARK - CURB EXTENSIONS, ADA, STOP SIGN FLASHERS	0.3	PED RAMP (ADA IMPROVEMENTS)	STBGP-TA	499,973	363,617	-	-	-	-	136,356	N/A (I.E. NON-MNDOT SELECTION OR NON-TH PROJECT)	0
2289	189-730-001	MSAS 130	189-730-001	2027	MAPLE GROVE	CSAH 130 (BROOKLYN BLVD) AT US 169 IN MAPLE GROVE AND BROOKLYN PARK - RECONSTRUCT INTERCHANGE, MULTIUSE TRAIL	0.4	MAJ CONST- BIT	STBGP	16,098,500	7,000,000	-	-	-	-	9,098,500	N/A (I.E. NON-MNDOT SELECTION OR NON-TH PROJECT)	0
2290	1901-203	MN 13	179-121-026	2027	BURNSVILLE	**LFTH**MN285**PRS**: MN 13 AT MSAS 121 (NICOLLET AVE) IN BURNSVILLE - GRADE SEPARATION (ASSOCIATE TO 1901-203)	0.6	MAJ CONST- BIT	STBGP SGF DEMO	42,303,500	13,000,000	-	-	-	-	29,303,500	N/A (I.E. NON-MNDOT SELECTION OR NON-TH PROJECT)	0
2291	0202-119	US 10	0202-119	2027	MNDOT	US10, FROM CLEVELAND/JARVIS IN ELK RIVER TO 0.5 MI W JCT RAMSEY BLVD IN ANOKA - BITUMINOUS MILL AND OVERLAY, ADA, DRAINAGE REHAB AND INTERSECTION IMPROVEMENTS (OTHER IS OPERATING FUNDS) (ASSOCIATE TO 0202-119S) (TIE TO 0202-124)	3.5	MILL & BIT OVLY	NHPP	8,709,000	7,090,868	-	-	1,618,132	-	-	NHS PAVEMENT	74
2292	0202-119	US 10	0202-119S	2027	MNDOT	US 10, FROM ADAMS ST NW IN ELK RIVER TO BEATTY ST NW IN RAMSEY - INTERSECTION IMPROVEMENTS (ASSOCIATE TO 0202-119) (TIE TO 0202-124)	1.2	OTHER	HSIP	2,461,000	2,214,900	-	-	246,100	-	-	NHS PAVEMENT	74
2293	0202-124	US 10	0202-124	2027	MNDOT	US 10 FROM MN 101 IN ELK RIVER TO TRAPROCK ST IN RAMSEY - REPLACE EXISTING SIGNS, OVERLAY EXTRUDED SIGN PANELS AND ADD/REMOVE SIGNS (TIE TO 0202-119 AND 0202-119S)	6.7	SIGNING	NHPP	650,000	529,230	-	-	120,770	-	-	CATEGORICALLY EXEMPT	0
2294	0207-132	MN 65	0207-132(27)	2027	MNDOT	MN65 FROM 37TH AVE TO I694 IN COLUMBIA HEIGHTS AND HILLTOP - DESIGN CONSULTANT AGREEMENT	1.8	MISC AGREE	STBGP	1,250,000	1,017,750	-	-	232,250	-	-	CATEGORICALLY EXEMPT	0
2295	0208-172	MN 65	0208-172	2027	MNDOT	MN 65 FROM 0.5 MILES NORTH OF CR 22 (VIKING BLVD NE) TO 0.26 MILES SOUTH OF CR 74 (221ST AVE NE) IN EAST BETHEL - DRAINAGE (ASSOCIATE TO 0208-172S)	3.4	STORM SEWER REHAB	NHPP	231,000	188,080	-	-	42,920	-	-	HSIP - METRO	19
2296	0208-172	MN 65	0208-172S	2027	MNDOT	MN 65 FROM 0.5 MI N CR22 (VIKING BLVD NE) TO 0.26 MI S CR 74 (221ST AVE NE) IN EAST BETHEL - CONSTRUCT REDUCED CONFLICT INTERSECTIONS AND ADA AT 209TH AVE, 217TH AVE, 219TH AVE AND JUST SOUTH OF KLONDIKE AVE (ASSOCIATE TO 0208-172)	3.4	OTHER	HSIP	2,360,000	2,124,000	-	-	236,000	-	-	HSIP - METRO	19
2297	1901-203	MN 13	1901-203	2027	MNDOT	**COC4**PRS**: MN 13, FROM 0.27 MILES W OF QUENTIN AVE (VERNON AVE) IN SAVAGE TO 0.2 MILES E OF NICOLLET AVE (MSAS 121) IN BURNSVILLE - RECONSTRUCTION, GRADE SEPARATION, SIGNALS, MULTIUSE TRAIL, NEW BRIDGES (ASSOCIATE TO 179-121-026)	3.9	MAJ CONST- BIT	BF	98,104,500	-	-	-	-	63,169,600	34,934,900	CORRIDORS OF COMMERCE PROGRAM	640
2298	1909-110	MN 55	1909-110	2027	MNDOT	MN 55 AT BLUE WATER RD/BEVERLY DR IN EAGAN - REPAIR/REPLACE PIPES (ASSOCIATE TO 1909-110S)	0.5	STORM SEWER REHAB	NHPP	505,000	411,171	-	-	93,829	-	-	HSIP - METRO	31
2299	1909-110	MN 55	1909-110S	2027	MNDOT	MN 55 AT BLUE WATER RD/BEVERLY DR IN EAGAN - ACCESS IMPROVEMENTS (ASSOCIATE TO 1909-110)	0.5	TURN LANES	HSIP	795,000	715,500	-	-	79,500	-	-	HSIP - METRO	31

2025-2028 MINNESOTA STATE TRANSPORTATION IMPROVEMENT PROGRAM (STIP)
(SORTED BY DISTRICT, YEAR, TRANSIT SP, RAIL SP, LOCAL STIP SP, MNDOT STIP SP, SETASIDE SP)

DISTRICT		M											
SFY	STIP TOTAL	FHWA	AC	FTA	TH	BOND	OTHER						
2025	1,379,322,233	543,872,597	8,377,442	254,314,726	146,227,841	13,924,900	391,714,921						
2026	1,511,406,988	533,201,395	55,076,100	221,607,301	167,594,990	231,650,000	340,232,728						
2027	1,767,271,005	310,734,074	53,000,000	367,607,097	133,951,121	63,169,600	825,767,845						
2028	1,591,786,184	289,772,245	32,000,000	324,410,052	157,260,555	-	765,754,032						

DISTRICT: M

SEQ#	CHIMES PROJECT NUMBER	ROUTE SYSTEM	STIP PROJECT NUMBER (SP)	YEAR	AGENCY	TECHNICAL PROJECT DESCRIPTION	MILE	WORK TYPE	FUND TYPE	STIP TOTAL	FHWA	AC	FTA	TH	BOND	OTHER	PROJECT SELECTION CATEGORY	PROJECT SELECTION SCORE
2300	1910-61	MN 55	1910-61	2027	MNDOT	MN 55 (HASTINGS TRL) AT CSAH 42 (GOODWIN AVE/MISSISSIPPI TRL) IN HASTINGS - ROUNDABOUT	0.3	ROUNDABOUT	HSIP	4,238,000	2,897,100	-	-	321,900	-	1,019,000	HSIP - METRO	49
2301	1913-107	US 61	1913-107	2027	MNDOT	US 61 (VERMILLION ST) FROM N JCT MN316 (RED WING BLVD) TO 4TH ST IN HASTINGS - MEDIUM BITUMINOUS MILL AND OVERLAY AND OVERLAY BRIDGE 19075	2.6	MILL & BIT OVLY	NHPP	10,867,000	8,847,911	-	-	2,019,089	-	-	NHS PAVEMENT	79
2302	1918-122	MN 62	1918-122	2027	MNDOT	MN 62 AT CR 14 (MENDOTA RD) IN SUNFISH LAKE - REPLACE SIGNAL SYSTEM, CONSTRUCT TRAIL AND ADA IMPROVEMENTS	0.1	TRAFFIC SIGNAL REVISION	NHPP	501,000	325,680	-	-	74,320	-	101,000	CATEGORICALLY EXEMPT	0
2303	1929-50	MN 77	1929-50AC	2027	MNDOT	**AC** - MN 77 (CEDAR), FROM 138TH ST (CSAH 23) TO DAKOTA/HENNEPIN COUNTY LINE IN APPLE VALLEY - UNBONDED CONCRETE OVERLAY ON SOUTH SEGMENT AND MEDIUM MILL AND OVERLAY ON NORTH SEGMENT (AC PAYBACK 1 OF 1)	5.3	UNBONDED CONC OVLY	NHPP	8,000,000	-	-	-	-	-	-	NHS PAVEMENT	41
2304	1985-164	I 494	1985-164	2027	MNDOT	I494 FROM MN RIVER BRIDGE TO MN 3 (S ROBERT TRL) IN EAGAN - INSTALL CONTINUOUS LIGHTING	5.5	LIGHTING	HSIP	2,100,000	1,890,000	-	-	210,000	-	-	HSIP - METRO	697
2305	2706-240	MN 7	2706-240	2027	MNDOT	MN 7, FROM 0.02 MI W US 169 TO 0.09 MI W OF AQUILA AVE IN HOPKINS - REDECK BR# 27033 (TH 7 OVER US 169), REPAIR BR# 27193 (TH 7 OVER MINNEHAHA CREEK), REPAIR BR# 27068 (TH 7 OVER RECREATION TRAIL)	0.4	BR DECK OVLY	NHPP	7,900,000	6,432,180	-	-	1,467,820	-	-	NHS BRIDGE	70
2306	2706-254	MN 7	2706-254	2027	MNDOT	MN 7 FROM MN 41 (HAZELTINE BLVD) TO CSAH 19 (OAK ST) IN SHOREWOOD AND FROM I494 TO CSAH 61 (SHADY OAK RD) IN MINNETONKA - DRAINAGE REPAIRS (ASSOCIATE TO 2706-254S)	3.0	STORM SEWER REHAB	NHPP	541,000	440,482	-	-	100,518	-	-	HSIP - METRO	629
2307	2706-254	MN 7	2706-254S	2027	MNDOT	MN 7 FROM MN 41 (HAZELTINE BLVD) TO CSAH 19 (OAK ST) IN SHOREWOOD AND FROM I494 TO CSAH 61 (SHADY OAK RD) IN MINNETONKA - INSTALL CABLE MEDIAN BARRIER (ASSOCIATE TO 2706-254)	3.0	MED BARRIER	HSIP	1,100,000	990,000	-	-	110,000	-	-	HSIP - METRO	629
2308	2710-60	MN 65	2710-60	2027	MNDOT	MN 65 (3RD AVE S) FROM 1ST ST TO WASHINGTON AVE IN MPLS - CONSTRUCT BUMP OUTS AND PROTECTED BIKEWAY	0.2	PED RAMPS (ADA IMPROVEMENTS)	HSIP	1,900,000	1,710,000	-	-	190,000	-	-	HSIP - METRO	370
2309	2713-129	US 12	2713-129AC	2027	MNDOT	**AC** - US12 (WAYZATA BLVD), FROM 0.5 MI W SHORELINE DR IN WAYZATA TO 0.5 MI E OF I494 IN WAYZATA AND MINNETONKA - CONCRETE RECONSTRUCT/BITUMINOUS MILL AND OVERLAY/CPR, LIGHTING, DRAINAGE IMPROVEMENTS, ADA, PIER PROTECTION ON BRIDGES 27129 AND 27130 (AC PAYBACK 1 OF 1)	4.3	CONC PAVE REHAB	NHPP	26,000,000	-	-	-	-	-	-	NHS PAVEMENT	39
2310	2713-138	US 12	2713-138	2027	MNDOT	US12, FROM N FERDALE IN PLYMOUTH TO MAPLE PLAIN - EXTEND TRAFFIC MANAGEMENT SYSTEM	7.7	TRAFFIC MGMT SYSTEM	NHPP	1,000,000	814,200	-	-	185,800	-	-	INTELLIGENT TRANSPORTATION SYSTEMS PROGRAM	17
2311	2726-78	MN 47	2726-78	2027	MNDOT	MN47 (UNIVERSITY AVE), FROM MN65 (NE CENTRAL AVE) TO JUST S OF 27TH AVE NE IN MPLS - BITUMINOUS MILL AND OVERLAY, SIDEWALKS, DRAINAGE AND ADA CURB RAMPS	2.2	MILL & BIT OVLY	STBGP	10,330,000	8,036,154	-	-	1,833,846	-	460,000	NON-NHS PAVEMENT	72
2312	2726-87	US 952A	2726-87	2027	MNDOT	US952A, UNIVERSITY (MN47) AND 4TH ST SE FROM CENTRAL AVE (MN65) TO I35W IN MPLS - BITUMINOUS MILL & OVERLAY, CONSTRUCT SEPARATED BIKE LANES, SIGNAL, ADA AND SIDEWALKS	0.6	MILL & BIT OVLY	STBGP	5,820,000	4,270,479	-	-	974,521	-	575,000	NON-NHS PAVEMENT	73
2313	2726-87	US 952A	2726-87CRP	2027	MNDOT	**CRP** - US952A, UNIVERSITY (MN47) AND 4TH ST SE FROM CENTRAL AVE (MN65) TO I35W IN MPLS - BITUMINOUS MILL & OVERLAY, CONSTRUCT SEPARATED BIKE LANES, SIGNAL, ADA AND SIDEWALKS	0.6	MILL & BIT OVLY	CRP	3,680,000	2,996,256	-	-	683,744	-	-	NON-NHS PAVEMENT	73

2025-2028 MINNESOTA STATE TRANSPORTATION IMPROVEMENT PROGRAM (STIP)
(SORTED BY DISTRICT, YEAR, TRANSIT SP, RAIL SP, LOCAL STIP SP, MNDOT STIP SP, SETASIDE SP)

DISTRICT M

SFY	STIP TOTAL	FHWA	AC	FTA	TH	BOND	OTHER
2025	1,379,322,233	543,872,597	8,377,442	254,314,726	146,227,841	13,924,900	391,714,921
2026	1,511,406,988	533,201,395	55,076,100	221,607,301	167,594,990	231,650,000	340,232,728
2027	1,767,271,005	310,734,074	53,000,000	367,607,097	133,951,121	63,169,600	825,767,845
2028	1,591,786,184	289,772,245	32,000,000	324,410,052	157,260,555	-	765,754,032

DISTRICT: M

SEQ#	CHIMES PROJECT NUMBER	ROUTE SYSTEM	STIP PROJECT NUMBER (SP)	YEAR	AGENCY	TECHNICAL PROJECT DESCRIPTION	MILE	WORK TYPE	FUND TYPE	STIP TOTAL	FHWA	AC	FTA	TH	BOND	OTHER	PROJECT SELECTION CATEGORY	PROJECT SELECTION SCORE
2314	2735-212	MN 100	2735-212	2027	MNDOT	**AC**: MN 100, FROM UNDER PED BRIDGE/EXIT CEDAR LK RD IN ST LOUIS PARK TO JCT I694 IN BROOKLYN CENTER - PAVEMENT REHABILITATION, REPAIR BRIDGE'S 27787, 27960, 27982, 27039, 27040, 27754, 27754A, 27788, 27789, 27789A, 27752, 27752A, 27913, 27914, RAMP RE-ALIGNMENT AND REMOVAL OF BR# 27042, CURB & GUTTER REPAIR, ACCESS REMOVAL (ASSOCIATE TO 2735-212S) (AC PROJECT, PAYBACK IN 2028)	9.2	CONC PAVE REHAB	NHPP	19,701,000	10,652,354	29,000,000	-	9,048,646	-	-	NHS PAVEMENT	96
2315	2735-212	MN 100	2735-212S	2027	MNDOT	MN 100 FROM BASS LAKE RD TO JOHN MARTIN DRIVE IN BROOKLYN CENTER - ACCESS CLOSURE/CHANGES (ASSOCIATE TO 2735-212)	0.5	OTHER	HSIP	917,000	825,300	-	-	91,700	-	-	NHS PAVEMENT	96
2316	2738-31	MN 101	2738-31	2027	MNDOT	MN 101 FROM 0.07 MI S OF I94 IN ROGERS TO 0.1 MILES S OF CR 38 (70TH ST NE) IN OTSEGO- MILL & OVERLAY, GUARDRAIL AND MEDIAN BARRIER UPDATE, SIGNAL REPLACEMENT, ADA CURB RAMP, DRAINAGE (ASSOCIATE TO 8608-33 IN DISTRICT 3 AND 2738-31S)	3.7	MILL & BIT OVLY	NHPP	12,489,000	10,168,544	-	-	2,320,456	-	-	NHS PAVEMENT	46
2317	2738-31	MN 101	2738-31S	2027	MNDOT	MN 101 FROM 0.07 MI S OF I94 TO DIAMOND LK RD IN ROGERS - TURN LANE EXTENSION AND PORK CHOP REALIGNMENT (ASSOCIATE TO 8608-33 IN DISTRICT 3 AND 2738-31)	0.0	TURN LANES	HSIP	185,000	166,500	-	-	18,500	-	-	NHS PAVEMENT	46
2318	2772-136	US 169	2772-136	2027	MNDOT	MN 169 FROM CIMMARON TRAIL TO CEDAR LAKE RD IN MINNETONKA CONSTRUCT NOISE BARRIER WALL	0.6	NOISE ABATEMENT	SF	5,489,000	-	-	-	4,922,000	-	567,000	STANDALONE NOISE BARRIER	100
2319	2774-27	MN 62	2774-27	2027	MNDOT	MN 62 FROM PENN AVE IN RICHFIELD TO MN 55 (HAWATHA AVE) IN MPLS - SIGN REPLACEMENT (TIE TO 2775-25)	5.5	SIGNING	NHPP	735,000	598,437	-	-	136,563	-	-	CATEGORICALLY EXEMPT	0
2320	2775-25	MN 62	2775-25	2027	MNDOT	**AC**: MN 62 FROM 28TH AVE TO 0.1 MI E OF 43RD AVE IN MPLS - RECONSTRUCT ROAD, CURB AND GUTTER, GUARDRAIL, DRAINAGE, SIDEWALK, RAILING REPLACEMENT AND REPAIR BR# 27521 (TIE TO 2774-27) (AC PROJECT, PAYBACK IN 2028)	1.3	CONC PAVE REP	NHPP	13,500,000	8,762,100	12,000,000	-	4,737,900	-	-	NHS PAVEMENT	60
2321	2781-528	I 94	2781-528	2027	MNDOT	I94, W OF 22ND AVE IN MPLS - REPLACE PEDESTRIAN BRIDGE #9892 AND APPROACHES	0.0	BR PED	NHPP	5,442,000	4,897,800	-	-	544,200	-	-	PEDESTRIAN BRIDGE REHAB/REPLACE	65
2322	2783-228	I 35W	2783-228	2027	MNDOT	I35W OVER MISSISSIPPI RIVER IN MPLS-FLOOD SEAL BRIDGE 27409 AND 27410 (ST ANTHONY BRIDGES)	0.3	BR REP	NHPP	800,000	720,000	-	-	80,000	-	-	N/A (I.E. NON-MNDOT SELECTION OR NON-TH PROJECT)	0
2323	2787-31	I 694	2787-31	2027	MNDOT	I94/694 FROM I494 IN MAPLE GROVE TO JUST EAST MN 252 IN FRIDLEY - REPLACE TRAFFIC SIGNS	8.3	SIGNING	NHPP	1,100,000	990,000	-	-	110,000	-	-	CATEGORICALLY EXEMPT	0
2324	2789-168	I 394	2789-168	2027	MNDOT	**ELLE**: I394 FROM I494 IN MINNETONKA TO US169 IN GOLDEN VALLEY - REPLACE LIGHTING SYSTEMS	3.6	LIGHTING	NHPP	1,700,000	1,530,000	-	-	170,000	-	-	CATEGORICALLY EXEMPT	0
2325	2789-189	I 394	2789-189	2027	MNDOT	**ELLE**: I394 AT PLYMOUTH RD NORTH RAMP AND AT RIDGEDALE DR NORTH AND SOUTH RAMP IN MINNETONKA - TRAFFIC SIGNAL REPLACEMENT	0.2	TRAFFIC SIGNAL REVISION	NHPP	1,119,000	583,200	-	-	64,800	-	471,000	CATEGORICALLY EXEMPT	0
2326	6217-50	MN 3	6217-50	2027	MNDOT	MN3 (ROBERT ST), FROM ANNAPOLIS ST E TO MISSISSIPPI RIVER IN ST PAUL - PAVEMENT REHAB, SIDEWALK REPLACEMENT AND ADA IMPROVEMENTS	1.7	MILL & BIT OVLY	STBGP	13,529,000	10,689,632	-	-	2,439,368	-	400,000	URBAN PAVEMENT	25
2327	6220-96	US 61	6220-96	2027	MNDOT	**AC**ELLE**: US 61 FROM 0.2 MI N OF CARVER AVE TO EAST JUNCTION OF I94 IN ST PAUL - BITUMINOUS MILL AND OVERLAY, TRAFFIC SIGNALS, PEDESTRIAN IMPROVEMENTS, DRAINAGE, CURB AND GUTTER AND REPLACE BR# 96093 (AC PROJECT, PAYBACK IN 2028)	4.1	MILL & BIT OVLY	NHPP	13,259,000	8,157,149	12,000,000	-	4,599,851	-	502,000	NON-NHS PAVEMENT	82
2328	6221-114	US 61	6221-114	2027	MNDOT	US61 (ARCADE ST), FROM E 7TH ST TO 0.2 MI S ROSELAWN AVE IN MAPLEWOOD AND ON MNS FROM E END BRIDGE 62703 TO MINNEHAHA AVE IN ST PAUL - LANDSCAPING	4.3	LANDSCAPING	SF	270,000	-	-	-	270,000	-	-	CATEGORICALLY EXEMPT	0

2025-2028 MINNESOTA STATE TRANSPORTATION IMPROVEMENT PROGRAM (STIP)
(SORTED BY DISTRICT, YEAR, TRANSIT SP, RAIL SP, LOCAL STIP SP, MNDOT STIP SP, SETASIDE SP)

DISTRICT M

SFY	STIP TOTAL	FHWA	AC	FTA	TH	BOND	OTHER
2025	1,379,322,233	543,872,597	8,377,442	254,314,726	146,227,841	13,924,900	391,714,921
2026	1,511,406,988	533,201,395	55,076,100	221,607,301	167,594,990	231,650,000	340,232,728
2027	1,767,271,005	310,734,074	53,000,000	367,607,097	133,951,121	63,169,600	825,767,845
2028	1,591,786,184	289,772,245	32,000,000	324,410,052	157,260,555	-	765,754,032

DISTRICT: M

SEQ#	CHIMES PROJECT NUMBER	ROUTE SYSTEM	STIP PROJECT NUMBER (SP)	YEAR	AGENCY	TECHNICAL PROJECT DESCRIPTION	MILE	WORK TYPE	FUND TYPE	STIP TOTAL	FHWA	AC	FTA	TH	BOND	OTHER	PROJECT SELECTION CATEGORY	PROJECT SELECTION SCORE
2329	6222-196	US 61	6222-196	2027	MNDOT	**ELLE**: US 61 AT 2ND ST IN WHITE BEAR LK AND 1694 N RAMPS IN VADNAIS HEIGHTS - SIGNAL REPLACEMENT, ADA, ADD LEFT TURN LANE, DRAINAGE, TRAIL	0.2	TURN LANES	NHPP	4,575,000	3,580,852	-	-	817,148	-	177,000	CATEGORICALLY EXEMPT	0
2330	6227-86	MN 120	6227-86	2027	MNDOT	**ELLE**: MN120 (CENTURY AVE) FROM 35 FEET NORTH OF 4TH ST TO MN 36 IN MAPLEWOOD - FULL DEPTH RECLAMATION AND MN120 (CENTURY AVE) FROM MN36 TO MN244 (COUNTY RD E) IN WHITE BEAR LAKE-BITUMINOUS MILL AND OVERLAY	6.7	BIT RECLAM	STBGP	8,770,000	6,196,062	-	-	1,413,938	-	1,160,000	NON-NHS PAVEMENT	87
2331	6230-33	MN 5	6230-33	2027	MNDOT	**ELLE**PRS**: MN 5 (STILLWATER RD) FROM MCKNIGHT IN ST PAUL TO LAKEWOOD DR IN MAPLEWOOD -REPLACE SIGNAL SYSTEM, STRIPING, LIGHTING, DRAINAGE (ASSOCIATE TO 6230-33S)	0.5	TRAFFIC SIGNAL REVISION	STBGP	1,542,000	925,745	-	-	211,255	-	405,000	HSIP - METRO	312
2332	6230-33	MN 5	6230-33S	2027	MNDOT	**ELLE**PRS**: MN 5 (STILLWATER RD) FROM MINNEHAHA AVE IN ST PAUL TO MSAS 139 (E STILLWATER AVE) IN MAPLEWOOD - 4 TO 3 LANE CONVERSION, PED FACILITIES AND LIGHTING (ASSOCIATE TO 6230-33)	0.5	STRIPING	HSIP	600,000	540,000	-	-	60,000	-	-	HSIP - METRO	312
2333	6242-83	MN 280	6242-83AC	2027	MNDOT	**AC**: MN280, MN280, FROM WABASH IN ST PAUL TO THE JUNCTION WITH I35W IN LAUDERDALE - CONCRETE PAVEMENT REHABILITATION, MILL AND OVERLAY, TMS, GUARDRAIL, AND REHAB BRIDGES 62844, 6805, 6894, 62860, 9050, 62808, 62812 (AC PAYBACK 1 OF 1)	5.4	CONC PAVE REHAB	NHPP	4,000,000	-	-	-	-	-	-	NHS PAVEMENT	84
2334	6280-407	I 35E	6280-407	2027	MNDOT	I35E AND CSAH 21 (LITTLE CANADA RD E) AT EAST AND WEST RAMPS IN LITTLE CANADA - SIGNAL REPLACEMENTS	0.4	TRAFFIC SIGNAL REVISION	NHPP	1,014,000	396,900	-	-	44,100	-	573,000	CATEGORICALLY EXEMPT	0
2335	7001-139	MN 13	7001-139	2027	MNDOT	**LGA**: MN13, AT FISH POINT RD IN PRIOR LAKE-SIGNAL REPLACEMENT AND ADA IMPROVEMENTS	0.1	RPLC	SF	282,000	-	-	-	282,000	-	-	CATEGORICALLY EXEMPT	0
2336	8205-155	US 61	8205-155	2027	MNDOT	US 61 (POINT DOUGLAS DR) FROM MN 95 (MANNING AVE S) IN COTTAGE GROVE TO US 10 (POINT DOUGLAS S) IN DENMARK TWPSP - DRAINAGE, RELOCATE SIGNALS (ASSOCIATE TO 8205-155S)	1.2	CULVERT REHAB	NHPP	671,000	546,328	-	-	124,672	-	-	HSIP - METRO	342
2337	8205-155	US 61	8205-155S	2027	MNDOT	US 61 (POINT DOUGLAS DR) FROM MN 95 (MANNING AVE S) IN COTTAGE GROVE TO US 10 (POINT DOUGLAS S) IN DENMARK TWPSP - 2 RCI'S, MULTI-USE PATH (ASSOCIATE TO 8205-155)	1.2	OTHER	HSIP	2,429,000	2,186,100	-	-	242,900	-	-	HSIP - METRO	342
2338	8208-45	MN 95	8208-45	2027	MNDOT	MN 95 (MANNING AVE S) AT 70TH ST IN COTTAGE GROVE/DENMARK TOWNSHIP - ROUNDABOUT	0.5	ROUNDABOUT	HSIP	3,414,000	1,918,800	-	-	213,200	-	1,282,000	HSIP - METRO	40
2339	8825-1111	999	8825-1111	2027	MNDOT	METROWIDE-TRAFFIC SIGNAL LOOP REPLACEMENTS	0.0	TRAFFIC MGMT SYSTEM	SF	70,000	-	-	-	70,000	-	-	CATEGORICALLY EXEMPT	0
2340	8825-1135	999	8825-1135	2027	MNDOT	METROWIDE-TRAFFIC DETECTOR LOOP REPLACEMENTS	0.0	TRAFFIC MGMT SYSTEM	SF	75,000	-	-	-	75,000	-	-	CATEGORICALLY EXEMPT	0
2341	8825-1137	999	8825-1137	2027	MNDOT	METROWIDE - REPLACE DYNAMIC MESSAGE SIGNS AND CABLE	0.0	TRAFFIC MGMT SYSTEM	STBGP	925,000	753,135	-	-	171,865	-	-	CATEGORICALLY EXEMPT	0
2342	880M-CA-27	999	880M-CA-27	2027	MNDOT	DISTRICTWIDE SETASIDE - EXTERNAL CONSULTANTS - 2027	0.0	MISC AGREE	SF	21,250,000	-	-	-	21,250,000	-	-	CATEGORICALLY EXEMPT	0
2343	880M-LP-27	999	880M-LP-27	2027	MNDOT	DISTRICTWIDE SETASIDE - LANDSCAPE PARTNERSHIP - 2027	0.0	LANDSCAPING	SF	30,000	-	-	-	30,000	-	-	CATEGORICALLY EXEMPT	0
2344	880M-LPP-27	999	880M-LPP-27	2027	MNDOT	DISTRICTWIDE SETASIDE - LOCAL PARTNERSHIP PROGRAM - 2027	0.0	COOP CONST AGREE	SF	5,400,000	-	-	-	5,400,000	-	-	CATEGORICALLY EXEMPT	0
2345	880M-MO-27	999	880M-MO-27	2027	MNDOT	DISTRICTWIDE SETASIDE - METRO/TWIN CITIES MOBILITY - 2027	0.0	MISC AGREE	NHPP	13,000,000	13,000,000	-	-	-	-	-	CATEGORICALLY EXEMPT	0
2346	880M-PD-27	999	880M-PD-27	2027	MNDOT	DISTRICTWIDE SETASIDE - INTERNAL PROGRAM DELIVERY - 2027	0.0	MISC AGREE	SF	9,300,000	-	-	-	9,300,000	-	-	CATEGORICALLY EXEMPT	0
2347	880M-PM-27	999	880M-PM-27	2027	MNDOT	DISTRICTWIDE SETASIDE - PREVENTIVE MAINTENANCE - 2027	0.0	MICRO SURFACING	SF	5,000,000	-	-	-	5,000,000	-	-	CATEGORICALLY EXEMPT	0
2348	880M-RW-27	999	880M-RW-27	2027	MNDOT	DISTRICTWIDE SETASIDE - RIGHT-OF-WAY - 2027	0.0	ROW PURCHASE	SF	12,000,000	-	-	-	12,000,000	-	-	CATEGORICALLY EXEMPT	0
2349	880M-RX-27	999	880M-RX-27	2027	MNDOT	DISTRICTWIDE SETASIDE - BRIDGE AND ROAD CONSTRUCTION (BARC) - 2027	0.0	BARC	SF	8,000,000	-	-	-	8,000,000	-	-	CATEGORICALLY EXEMPT	0
2350	880M-SA-27	999	880M-SA-27	2027	MNDOT	DISTRICTWIDE SETASIDE - SUPPLEMENTAL AGREEMENTS AND COST OVERRUNS - 2027	0.0	SUPP AGREE & COST OVERRUNS	SF	22,500,000	-	-	-	22,500,000	-	-	CATEGORICALLY EXEMPT	0

2025-2028 MINNESOTA STATE TRANSPORTATION IMPROVEMENT PROGRAM (STIP)
(SORTED BY DISTRICT, YEAR, TRANSIT SP, RAIL SP, LOCAL STIP SP, MNDOT STIP SP, SETASIDE SP)

DISTRICT M

SFY	STIP TOTAL	FHWA	AC	FTA	TH	BOND	OTHER
2025	1,379,322,233	543,872,597	8,377,442	254,314,726	146,227,841	13,924,900	391,714,921
2026	1,511,406,988	533,201,395	55,076,100	221,607,301	167,594,990	231,650,000	340,232,728
2027	1,767,271,005	310,734,074	53,000,000	367,607,097	133,951,121	63,169,600	825,767,845
2028	1,591,786,184	289,772,245	32,000,000	324,410,052	157,260,555	-	765,754,032

DISTRICT: M

SEQ#	CHIMES PROJECT NUMBER	ROUTE SYSTEM	STIP PROJECT NUMBER (SP)	YEAR	AGENCY	TECHNICAL PROJECT DESCRIPTION	MILE	WORK TYPE	FUND TYPE	STIP TOTAL	FHWA	AC	FTA	TH	BOND	OTHER	PROJECT SELECTION CATEGORY	PROJECT SELECTION SCORE
2351	880M-SS-27	999	880M-SS-27	2027	MNDOT	DISTRICTWIDE SETASIDE - SYSTEM SUPPORT - 2027	0.0	MISC AGREE	SF	6,350,000	-	-	-	6,350,000	-	-	CATEGORICALLY EXEMPT	0
2352	TRF-TCMT-24AD	TRANSIT	TRF-TCMT-24AD	2028	MET COUNCIL-MT	**PRIS**: SECT 5309: F LINE ARTERIAL BUS RAPID TRANSIT (MET COUNCIL WILL SEEK SECTION FTA 5309 FUNDS FOR THIS PROJECT)	0.0	TRANSIT GRANT CAPITAL IMPROVEMENT (NON-VEHICLE)	LF	56,625,000	-	-	-	-	-	56,625,000	N/A (I.E. NON-MNDOT SELECTION OR NON-TH PROJECT)	0
2353	TRF-TCMT-28	TRANSIT	TRF-TCMT-28	2028	MET COUNCIL-MT	SECT 5337: TWIN CITIES MET COUNCIL MT ASSOCIATED CAPITAL MAINTENANCE BUS	0.0	TRANSIT OPERATIONS	FTA	9,968,831	-	-	7,975,065	-	-	1,993,766	N/A (I.E. NON-MNDOT SELECTION OR NON-TH PROJECT)	0
2354	TRF-TCMT-28A	TRANSIT	TRF-TCMT-28A	2028	MET COUNCIL-MT	**PRIS**: SECT 5309: METRO BLUE LINE EXTENSION (BOTTINEAU LIGHT RAIL TRANSIT) NEW START FFGA APPROPRIATION (MET COUNCIL WILL SEEK SECTION FTA 5309 FUNDS FOR THIS PROJECT)	13.0	TRANSIT GRANT CAPITAL IMPROVEMENT (NON-VEHICLE)	LF	204,081,633	-	-	-	-	-	204,081,633	N/A (I.E. NON-MNDOT SELECTION OR NON-TH PROJECT)	0
2355	TRF-TCMT-28AA	TRANSIT	TRF-TCMT-28AA	2028	MET COUNCIL-MTS	SECT 5307: TWIN CITIES MET COUNCIL MTS BUS ACQUISITION	0.0	TRANSIT VEH PURCHASE	FTA	43,207,868	-	-	34,566,294	-	-	8,641,574	N/A (I.E. NON-MNDOT SELECTION OR NON-TH PROJECT)	0
2356	TRF-TCMT-28AB	TRANSIT	TRF-TCMT-28AB	2028	MET COUNCIL-MT	SECT 5307: TWIN CITIES MET COUNCIL U OF M BUS ACQUISITION	0.0	TRANSIT VEH PURCHASE	FTA	897,254	-	-	717,803	-	-	179,451	N/A (I.E. NON-MNDOT SELECTION OR NON-TH PROJECT)	0
2357	TRF-TCMT-28AC	TRANSIT	TRF-TCMT-28AC	2028	MET COUNCIL-MT	SECT 5307: TWIN CITIES MET COUNCIL MT PREVENTIVE MAINTENANCE	0.0	TRANSIT OPERATIONS	FTA	12,500,000	-	-	10,000,000	-	-	2,500,000	N/A (I.E. NON-MNDOT SELECTION OR NON-TH PROJECT)	0
2358	TRF-TCMT-28AD	TRANSIT	TRF-TCMT-28AD	2028	MET COUNCIL-MT	SECT 5337: TWIN CITIES MET COUNCIL MT BUS AND RAIL SUPPORT FACILITY REHAB AND RENOVATE: HOISTS, EQUIPMENT, FACILITY APPURTENANCES, ROOF REFURBISHMENT	0.0	TRANSIT GRANT CAPITAL IMPROVEMENT (NON-VEHICLE)	FTA	1,427,000	-	-	1,141,600	-	-	285,400	N/A (I.E. NON-MNDOT SELECTION OR NON-TH PROJECT)	0
2359	TRF-TCMT-28B	TRANSIT	TRF-TCMT-28B	2028	MET COUNCIL-MT	SECT 5307: TWIN CITIES MET COUNCIL MT BUS ACQUISITION	0.0	TRANSIT VEH PURCHASE	FTA	66,914,021	-	-	53,531,217	-	-	13,382,804	N/A (I.E. NON-MNDOT SELECTION OR NON-TH PROJECT)	0
2360	TRF-TCMT-28C	TRANSIT	TRF-TCMT-28C	2028	MET COUNCIL-MT	SECT 5307: TWIN CITIES MET COUNCIL MT-BUS AND RAIL OPERATIONS COMMUNICATIONS AND CONTROL CAPITAL EQUIPMENT, HARDWARE AND SOFTWARE REPLACEMENT AND EXPANSION, ADVANCE SCHEDULE PLANNING SOFTWARE, CUSTOMER REAL-TIME SOFTWARE	0.0	TRANSIT GRANT CAPITAL IMPROVEMENT (NON-VEHICLE)	FTA	125,000	-	-	100,000	-	-	25,000	N/A (I.E. NON-MNDOT SELECTION OR NON-TH PROJECT)	0
2361	TRF-TCMT-28D	TRANSIT	TRF-TCMT-28D	2028	MET COUNCIL-MT	SECT 5307: TWIN CITIES MET COUNCIL MT FACILITIES ENERGY ENHANCEMENTS AND NEW ENERGY INITIATIVES	0.0	TRANSIT GRANT CAPITAL IMPROVEMENT (NON-VEHICLE)	FTA	1,006,504	-	-	805,203	-	-	201,301	N/A (I.E. NON-MNDOT SELECTION OR NON-TH PROJECT)	0
2362	TRF-TCMT-28E	TRANSIT	TRF-TCMT-28E	2028	MET COUNCIL-MT	SECT 5307: TWIN CITIES MET COUNCIL MT BUS AND RAIL FARE COLLECTION CAPITAL EQUIPMENT, HARDWARE AND SOFTWARE REPLACEMENT AND EXPANSION	0.0	TRANSIT GRANT CAPITAL IMPROVEMENT (NON-VEHICLE)	FTA	125,000	-	-	100,000	-	-	25,000	N/A (I.E. NON-MNDOT SELECTION OR NON-TH PROJECT)	0
2363	TRF-TCMT-28F	TRANSIT	TRF-TCMT-28F	2028	MET COUNCIL-MT	SECT 5307: TWIN CITIES MET COUNCIL MT BUS AND RAIL PUBLIC FACILITIES ADDITIONS OR IMPROVEMENT: SIGNS, LIGHTS, HEAT, PADS, REAL TIME SIGNS	0.0	TRANSIT GRANT CAPITAL IMPROVEMENT (NON-VEHICLE)	FTA	2,450,000	-	-	1,960,000	-	-	490,000	N/A (I.E. NON-MNDOT SELECTION OR NON-TH PROJECT)	0

2025-2028 MINNESOTA STATE TRANSPORTATION IMPROVEMENT PROGRAM (STIP)
(SORTED BY DISTRICT, YEAR, TRANSIT SP, RAIL SP, LOCAL STIP SP, MNDOT STIP SP, SETASIDE SP)

DISTRICT M

SFY	STIP TOTAL	FHWA	AC	FTA	TH	BOND	OTHER
2025	1,379,322,233	543,872,597	8,377,442	254,314,726	146,227,841	13,924,900	391,714,921
2026	1,511,406,988	533,201,395	55,076,100	221,607,301	167,594,990	231,650,000	340,232,728
2027	1,767,271,005	310,734,074	53,000,000	367,607,097	133,951,121	63,169,600	825,767,845
2028	1,591,786,184	289,772,245	32,000,000	324,410,052	157,260,555	-	765,754,032

DISTRICT: M

SEQ#	CHIMES PROJECT NUMBER	ROUTE SYSTEM	STIP PROJECT NUMBER (SP)	YEAR	AGENCY	TECHNICAL PROJECT DESCRIPTION	MILE	WORK TYPE	FUND TYPE	STIP TOTAL	FHWA	AC	FTA	TH	BOND	OTHER	PROJECT SELECTION CATEGORY	PROJECT SELECTION SCORE
2364	TRF-TCMT-28G	TRANSIT	TRF-TCMT-28G	2028	MET COUNCIL-MT	SECT 5337: TWIN CITIES MET COUNCIL MT BUS AND RAIL PUBLIC FACILITIES MAINTENANCE AND REHAB: SIGNS, LIGHTS, HEAT, PADS, REAL TIME SIGNS	0.0	TRANSIT GRANT CAPITAL IMPROVEMENT (NON-VEHICLE)	FTA	2,909,724	-	-	2,327,779	-	-	581,945	N/A (I.E. NON-MNDOT SELECTION OR NON-TH PROJECT)	0
2365	TRF-TCMT-28H	TRANSIT	TRF-TCMT-28H	2028	MET COUNCIL-MT	**PRS**: SECT 5309: PURPLE LINE BUS RAPID TRANSIT LINE NEW START FFGA APPROPRIATION - MET COUNCIL WILL SEEK SECTION FTA 5309 FUNDS FOR THIS PROJECT (MET COUNCIL WILL SEEK SECTION FTA 5309 FUNDS FOR THIS PROJECT)	0.0	TRANSIT GRANT CAPITAL IMPROVEMENT (NON-VEHICLE)	LF	200,000,000	-	-	-	-	-	200,000,000	N/A (I.E. NON-MNDOT SELECTION OR NON-TH PROJECT)	0
2366	TRF-TCMT-28J	TRANSIT	TRF-TCMT-28J	2028	MET COUNCIL-MT	SECT 5337: TWIN CITIES MET COUNCIL MT RAIL MISCELLANEOUS EQUIPMENT REHAB RENOVATE (VIDEO, TRAIN OPERATOR TECH, SYSTEMS TECH, SECURITY, TRACK TECHNOLOGY AND EQUIPMENT)	0.0	TRANSIT GRANT CAPITAL IMPROVEMENT (NON-VEHICLE)	FTA	384,481	-	-	307,585	-	-	76,896	N/A (I.E. NON-MNDOT SELECTION OR NON-TH PROJECT)	0
2367	TRF-TCMT-28K	TRANSIT	TRF-TCMT-28K	2028	MET COUNCIL-MT	SECT 5337: TWIN CITIES MET COUNCIL MT RAIL VEHICLE OVERHAUL AND MAINTENANCE	0.0	TRANSIT GRANT CAPITAL IMPROVEMENT (NON-VEHICLE)	FTA	10,470,270	-	-	8,376,216	-	-	2,094,054	N/A (I.E. NON-MNDOT SELECTION OR NON-TH PROJECT)	0
2368	TRF-TCMT-28L	TRANSIT	TRF-TCMT-28L	2028	MET COUNCIL-MT	SECT 5337: TWIN CITIES MET COUNCIL MT RAIL SYSTEM REHAB: TRACK REHAB REPAIR, MISCELLANEOUS MAINTENANCE, CATENARY, POWER SYSTEMS	0.0	TRANSIT OPERATIONS	FTA	21,239,865	-	-	16,991,892	-	-	4,247,973	N/A (I.E. NON-MNDOT SELECTION OR NON-TH PROJECT)	0
2369	TRF-TCMT-28M	TRANSIT	TRF-TCMT-28M	2028	MET COUNCIL-MT	SECT 5337: TWIN CITIES MET COUNCIL MT BUS AND RAIL REAL TIME SIGN PROJECTS REHAB AND RENOVATE	0.0	TRANSIT GRANT CAPITAL IMPROVEMENT (NON-VEHICLE)	FTA	4,000,000	-	-	3,200,000	-	-	800,000	N/A (I.E. NON-MNDOT SELECTION OR NON-TH PROJECT)	0
2370	TRF-TCMT-28N	TRANSIT	TRF-TCMT-28N	2028	MET COUNCIL-MT	SECT 5307: TWIN CITIES MET COUNCIL MT BUS AND RAIL SUPPORT FACILITY IMPROVEMENT: HOISTS, EQUIPMENT, FACILITY APPURTENANCES, ROOF REFURBISHMENT, ELECTRIC BUS INFRASTRUCTURE	0.0	TRANSIT GRANT CAPITAL IMPROVEMENT (NON-VEHICLE)	FTA	48,240,000	-	-	38,592,000	-	-	9,648,000	N/A (I.E. NON-MNDOT SELECTION OR NON-TH PROJECT)	0
2371	TRF-TCMT-28P	TRANSIT	TRF-TCMT-28P	2028	MET COUNCIL-MT	**PRS**: SECT 5309: SOUTHWEST LIGHT RAIL TRANSIT (GREEN LINE EXTENSION) NEW START FFGA APPROPRIATION	14.5	TRANSIT GRANT CAPITAL IMPROVEMENT (NON-VEHICLE)	FTA	214,600,921	-	-	100,000,000	-	-	114,600,921	N/A (I.E. NON-MNDOT SELECTION OR NON-TH PROJECT)	0
2372	TRF-TCMT-28Q	TRANSIT	TRF-TCMT-28Q	2028	MET COUNCIL-MT	SECT 5337: TWIN CITIES MET COUNCIL MT CAPITAL LEASE TIRES	0.0	TRANSIT OPERATIONS	FTA	4,267,131	-	-	3,413,705	-	-	853,426	N/A (I.E. NON-MNDOT SELECTION OR NON-TH PROJECT)	0
2373	TRF-TCMT-28R	TRANSIT	TRF-TCMT-28R	2028	MET COUNCIL-MT	SECT 5307: TWIN CITIES MET COUNCIL MT-TRANSIT BUSINESS COMPUTER HARDWARE AND SOFTWARE	0.0	TRANSIT GRANT CAPITAL IMPROVEMENT (NON-VEHICLE)	FTA	855,000	-	-	684,000	-	-	171,000	N/A (I.E. NON-MNDOT SELECTION OR NON-TH PROJECT)	0
2374	TRF-TCMT-28S	TRANSIT	TRF-TCMT-28S	2028	MET COUNCIL-MT	SECT 5337: TWIN CITIES MET COUNCIL MT BUS VEHICLE OVERHAUL AND MAINTENANCE	0.0	TRANSIT GRANT CAPITAL IMPROVEMENT (NON-VEHICLE)	FTA	500,000	-	-	400,000	-	-	100,000	N/A (I.E. NON-MNDOT SELECTION OR NON-TH PROJECT)	0
2375	TRF-TCMT-28T	TRANSIT	TRF-TCMT-28T	2028	MET COUNCIL-MT	SECT 5307: C LINE ARTERIAL BUS RAPID TRANSIT	0.0	TRANSIT GRANT CAPITAL IMPROVEMENT (NON-VEHICLE)	FTA	3,500,000	-	-	2,800,000	-	-	700,000	N/A (I.E. NON-MNDOT SELECTION OR NON-TH PROJECT)	0
2376	TRF-TCMT-28U	TRANSIT	TRF-TCMT-28U	2028	MET COUNCIL-MT	SECT 5307: TWIN CITIES MET COUNCIL MT BUS AND RAIL SUPPORT FACILITY EXPANSION	0.0	TRANSIT GRANT CAPITAL IMPROVEMENT (NON-VEHICLE)	FTA	1,000,000	-	-	800,000	-	-	200,000	N/A (I.E. NON-MNDOT SELECTION OR NON-TH PROJECT)	0

2025-2028 MINNESOTA STATE TRANSPORTATION IMPROVEMENT PROGRAM (STIP)
(SORTED BY DISTRICT, YEAR, TRANSIT SP, RAIL SP, LOCAL STIP SP, MNDOT STIP SP, SETASIDE SP)

DISTRICT M

SFY	STIP TOTAL	FHWA	AC	FTA	TH	BOND	OTHER
2025	1,379,322,233	543,872,597	8,377,442	254,314,726	146,227,841	13,924,900	391,714,921
2026	1,511,406,988	533,201,395	55,076,100	221,607,301	167,594,990	231,650,000	340,232,728
2027	1,767,271,005	310,734,074	53,000,000	367,607,097	133,951,121	63,169,600	825,767,845
2028	1,591,786,184	289,772,245	32,000,000	324,410,052	157,260,555	-	765,754,032

DISTRICT: M

SEQ#	CHIMES PROJECT NUMBER	ROUTE SYSTEM	STIP PROJECT NUMBER (SP)	YEAR	AGENCY	TECHNICAL PROJECT DESCRIPTION	MILE	WORK TYPE	FUND TYPE	STIP TOTAL	FHWA	AC	FTA	TH	BOND	OTHER	PROJECT SELECTION CATEGORY	PROJECT SELECTION SCORE
2377	TRF-TCMT-28V	TRANSIT	TRF-TCMT-28V	2028	MET COUNCIL-MT	**PR***: SECT 5307: J LINE ARTERIAL BUS RAPID TRANSIT	0.0	TRANSIT GRANT CAPITAL IMPROVEMENT (NON-VEHICLE)	FTA	750,000	-	-	600,000	-	-	150,000	N/A (I.E. NON-MNDOT SELECTION OR NON-TH PROJECT)	0
2378	TRF-TCMT-28W	TRANSIT	TRF-TCMT-28W	2028	MET COUNCIL-MT	**PR***: SECT 5307: K LINE ARTERIAL BUS RAPID TRANSIT	0.0	TRANSIT GRANT CAPITAL IMPROVEMENT (NON-VEHICLE)	FTA	14,600,000	-	-	11,680,000	-	-	2,920,000	N/A (I.E. NON-MNDOT SELECTION OR NON-TH PROJECT)	0
2379	TRF-TCMT-28X	TRANSIT	TRF-TCMT-28X	2028	MET COUNCIL-MT	SECT 5337: TWIN CITIES MET COUNCIL MT BUS ACQUISITION	0.0	TRANSIT VEH PURCHASE	FTA	18,089,477	-	-	14,471,582	-	-	3,617,895	N/A (I.E. NON-MNDOT SELECTION OR NON-TH PROJECT)	0
2380	TRF-TCMT-28Y	TRANSIT	TRF-TCMT-28Y	2028	MET COUNCIL-MT	SECT 5339: TWIN CITIES MET COUNCIL MT BUS ACQUISITION	0.0	TRANSIT VEH PURCHASE	FTA	7,335,139	-	-	5,868,111	-	-	1,467,028	N/A (I.E. NON-MNDOT SELECTION OR NON-TH PROJECT)	0
2381	TRF-TCMT-28Z	TRANSIT	TRF-TCMT-28Z	2028	MET COUNCIL-MTS	SECT 5307: TWIN CITIES MET COUNCIL MTS REGIONAL FLEET CAPITAL COST OF CONTRACTING	0.0	TRANSIT OPERATIONS	FTA	3,750,000	-	-	3,000,000	-	-	750,000	N/A (I.E. NON-MNDOT SELECTION OR NON-TH PROJECT)	0
2382	TRS-TCMT-28	TRANSIT	TRS-TCMT-28	2028	MNDOT	METROWIDE: REGIONAL TRAVEL BEHAVIOR INVENTORY AND REGIONAL MODEL DEVELOPMENT. HOUSEHOLD TRAVEL SURVEY, TRANSIT ON BOARD SURVEYS, SPECIAL GENERATOR SURVEY, DATA PURCHASE, REGIONAL MODEL DEVELOPMENT AND UPDATE (TRANSFER TO FTA)	0.0	EDU & SAFETY	STBGP	2,550,000	850,000	-	-	-	-	1,700,000	N/A (I.E. NON-MNDOT SELECTION OR NON-TH PROJECT)	0
2383	880M-CRP-28	LOCAL STREETS 999	880M-CRP-28	2028	MNDOT	**CRP***: METRO ATP: SETASIDE FOR CARBON REDUCTION PROGRAM FY2028 PROJECTS	0.0	MISC AGREE	CRP	7,219,000	5,775,200	-	-	-	-	1,443,800	N/A (I.E. NON-MNDOT SELECTION OR NON-TH PROJECT)	0
2384	880M-CRP-28C	LOCAL STREETS 999	880M-CRP-28C	2028	MNDOT	**CRP***: CHISAGO COUNTY ATP: SETASIDE FOR CARBON REDUCTION PROGRAM FY2028 PROJECTS	0.0	MISC AGREE	CRP	401,500	321,200	-	-	-	-	80,300	N/A (I.E. NON-MNDOT SELECTION OR NON-TH PROJECT)	0
2385	880M-PRO-28	LOCAL STREETS 999	880M-PRO-28	2028	MNDOT	**PROTECT***: METRO ATP: SETASIDE FOR PROMOTING RESILIENT OPERATIONS FOR TRANSFORMATIVE, EFFICIENT, AND COST-SAVING TRANSPORTATION PROGRAM FY2028 PROJECTS	0.0	MISC AGREE	PROTECT	4,482,600	3,586,080	-	-	-	-	896,520	N/A (I.E. NON-MNDOT SELECTION OR NON-TH PROJECT)	0
2386	880M-PRO-28C	LOCAL STREETS 999	880M-PRO-28C	2028	MNDOT	**PROTECT***: CHISAGO COUNTY ATP: SETASIDE FOR PROMOTING RESILIENT OPERATIONS FOR TRANSFORMATIVE, EFFICIENT, AND COST-SAVING TRANSPORTATION PROGRAM FY2028 PROJECTS	0.0	MISC AGREE	PROTECT	153,400	122,720	-	-	-	-	30,680	N/A (I.E. NON-MNDOT SELECTION OR NON-TH PROJECT)	0
2387	880M-SHS-28	LOCAL STREETS 999	880M-SHS-28	2028	MNDOT	METRO ATP: SETASIDE FOR HIGHWAY SAFETY IMPROVEMENT PROGRAM PROJECTS YET TO BE SELECTED FOR FY 2028	0.0	MISC AGREE	HSIP	16,395,000	14,755,500	-	-	-	-	1,639,500	N/A (I.E. NON-MNDOT SELECTION OR NON-TH PROJECT)	0
2388	880M-STP-28	LOCAL STREETS 999	880M-STP-28	2028	MET COUNCIL	METRO ATP: SETASIDE FOR SURFACE TRANSPORTATION BLOCK GRANT PROGRAM FY2028 PROJECTS	0.0	MISC AGREE	STBGP	95,594,700	76,475,760	-	-	-	-	19,118,940	N/A (I.E. NON-MNDOT SELECTION OR NON-TH PROJECT)	0
2389	880M-STP-28C	LOCAL STREETS 999	880M-STP-28C	2028	MNDOT	CHISAGO COUNTY ATP: SETASIDE FOR SURFACE TRANSPORTATION BLOCK GRANT PROGRAM FY2028 PROJECTS	0.0	MISC AGREE	STBGP	3,000,000	2,400,000	-	-	-	-	600,000	N/A (I.E. NON-MNDOT SELECTION OR NON-TH PROJECT)	0

2025-2028 MINNESOTA STATE TRANSPORTATION IMPROVEMENT PROGRAM (STIP)
(SORTED BY DISTRICT, YEAR, TRANSIT SP, RAIL SP, LOCAL STIP SP, MNDOT STIP SP, SETASIDE SP)

DISTRICT		M									
SFY	STIP TOTAL	FHWA	AC	FTA	TH	BOND	OTHER				
2025	1,379,322,233	543,872,597	8,377,442	254,314,726	146,227,841	13,924,900	391,714,921				
2026	1,511,406,988	533,201,395	55,076,100	221,607,301	167,594,990	231,650,000	340,232,728				
2027	1,767,271,005	310,734,074	53,000,000	367,607,097	133,951,121	63,169,600	825,767,845				
2028	1,591,786,184	289,772,245	32,000,000	324,410,052	157,260,555	-	765,754,032				

DISTRICT: M

SEQ#	CHIMES PROJECT NUMBER	ROUTE SYSTEM	STIP PROJECT NUMBER (SP)	YEAR	AGENCY	TECHNICAL PROJECT DESCRIPTION	MILE	WORK TYPE	FUND TYPE	STIP TOTAL	FHWA	AC	FTA	TH	BOND	OTHER	PROJECT SELECTION CATEGORY	PROJECT SELECTION SCORE
2390	880M-TAP-28	LOCAL STREETS 999	880M-TAP-28	2028	MNDOT	CHISAGO COUNTY ATP: SETASIDE FOR TRANSPORTATION ALTERNATIVE PROGRAM FY2028 PROJECTS	0.0	MISC AGREE	STBGP-TA	625,000	500,000	-	-	-	-	125,000	N/A (I.E. NON-MNDOT SELECTION OR NON-TH PROJECT)	0
2391	002-602-015	CSAH 2	002-602-015CRPAC	2028	ANOKA COUNTY	**AC**CRP**: CSAH 2 (44TH AVE NW) FROM CSAH 1 (EAST RIVER RD) TO MAIN ST IN FRIDLEY - RECONSTRUCT, CONSTRUCT MULTIUSE TRAIL AND REHABILITATE BRIDGE 02523 (AC PAYBACK 1 OF 1)	0.6	NEW TRAIL	CRP	1,033,600	-	-	-	-	-	-	N/A (I.E. NON-MNDOT SELECTION OR NON-TH PROJECT)	0
2392	002-716-026	CSAH 116	002-716-026	2028	ANOKA COUNTY	**PRS**: CSAH 116 AT MN 65 (CENTRAL AVE) FROM 131ST AVE NE TO 139TH AVE NE IN HAM LAKE AND BLAINE -CONSTRUCT INTERCHANGE, FRONTAGE ROADS	1.2	MAJ CONST- BIT	LF	36,625,500	-	-	-	-	-	36,625,500	N/A (I.E. NON-MNDOT SELECTION OR NON-TH PROJECT)	0
2393	013-610-012	CSAH 10	013-610-012PROAC3	2028	CHISAGO COUNTY	**AC**PROTECT**: CSAH 10 (STARK RD) FROM ISANTI COUNTY LINE TO CSAH 8 (CEDAR CREST TRAIL) IN HARRIS - RECONSTRUCTION, CULVERT LINING AND STORM WATER PONDING (AC PAYBACK 3 OF 3)	4.3	MAJ CONST- BIT	PROTECT	11,200	-	-	-	-	-	-	N/A (I.E. NON-MNDOT SELECTION OR NON-TH PROJECT)	0
2394	027-709-029	MN 252	027-709-029	2028	HENNEPIN COUNTY	**PRS**: MN 252 AT CSAH 109 IN BROOKLYN PARK- GRADE SEPARATION, RETAINING WALLS, SAFETY IMPROVEMENTS, PEDYBIKE IMPROVEMENTS, TRAFFIC SIGNALS	0.2	MAJ CONST	STBGP	28,937,700	7,000,000	-	-	-	-	21,937,700	N/A (I.E. NON-MNDOT SELECTION OR NON-TH PROJECT)	0
2395	109-010-007	MN 252	109-010-007	2028	BROOKLYN CENTER	**PRS**: MN 252 AT 66TH AVE N IN BROOKLYN CENTER- CONSTRUCT INTERCHANGE, CONVERT TO FREEWAY, CLOSE INTERSECTION AT 70TH AVE, MULTIUSE TRAIL, NOISE WALLS	0.7	MAJ CONST- BIT	STBGP	9,796,000	7,000,000	-	-	-	-	2,796,000	N/A (I.E. NON-MNDOT SELECTION OR NON-TH PROJECT)	0
2396	109-090-002	LOCAL STREETS	109-090-002	2028	BROOKLYN CENTER	70TH AVE N FROM CAMDEN AVE N TO WEST RIVER RD IN BROOKLYN CENTER-CONSTRUCT 14-FOOT WIDE PEDESTRIAN / BICYCLE OVERPASS	0.0	BR PED	STBGP-TA	2,616,130	1,902,640	-	-	-	-	713,490	N/A (I.E. NON-MNDOT SELECTION OR NON-TH PROJECT)	0
2397	110-010-010	MN 252	110-010-010	2028	BROOKLYN PARK	**PRS**: MN 252 AT BROOKDALE DR FROM HUMBOLDT AVE TO WEST RIVER RD IN BROOKLYN PARK - CONSTRUCT INTERCHANGE AND CONSTRUCT TRAIL ON NORTH AND SOUTH SIDES	0.8	MAJ CONST- BIT	STBGP	33,215,015	10,000,000	-	-	-	-	23,215,015	N/A (I.E. NON-MNDOT SELECTION OR NON-TH PROJECT)	0
2398	110-020-041	CSAH 103	110-020-041	2028	BROOKLYN PARK	**PRS**: CSAH 103 (W BROADWAY AVE) FROM 0.07 MILES N OF 85TH AVE TO 0.11 MILES N OF 93RD AVE AND CSAH 30 (93RD AVE) FROM 0.07 MILES W OF CSAH 103 (W BROADWAY AVE) TO 0.25 MILES E OF CSAH 103 (W BROADWAY AVE) IN BROOKLYN PARK-RECONSTRUCT, 2-LANE TO 4-LANE CONVERSION, TURN LANES, SIGNALS, LIGHTING, MULTI-USE TRAIL	1.0	MAJ CONST	STBGP	15,082,631	7,000,000	-	-	-	-	8,082,631	N/A (I.E. NON-MNDOT SELECTION OR NON-TH PROJECT)	0
2399	110-020-042	CSAH 103	110-020-042	2028	BROOKLYN PARK	CSAH 103 FROM 74TH AVE TO 93RD AVE IN BROOKLYN PARK-STREETSCAPING AND TRANSIT IMPROVEMENTS	2.7	LANDSCAPING	STBGP-TA	4,514,329	1,000,000	-	-	-	-	3,514,329	N/A (I.E. NON-MNDOT SELECTION OR NON-TH PROJECT)	0
2400	110-020-043	CSAH 30	110-020-043	2028	BROOKLYN PARK	**PRS**: CSAH 30 (93RD AVE N) FROM XYLON AVE TO CSAH 103 (W BROADWAY AVE) IN BROOKLYN PARK - UPGRADE TO A 4-LANE ROADWAY, SIGNAL, TRAIL, ADA	0.4	MAJ CONST- BIT	STBGP	3,404,160	2,521,600	-	-	-	-	882,560	N/A (I.E. NON-MNDOT SELECTION OR NON-TH PROJECT)	0
2401	013-596-010	US 8	1308-29SAC	2028	MNDOT	**AC**: US 8 (LAKE BLVD) IN WYOMING TOWNSHIP - CONSTRUCT J TURN AT HALE AVE AND CLOSE HAZEL AVE, HAMLET AVE, 250TH ST, AND 14 DRIVEWAY ACCESS POINTS (AC PAYBACK 1 OF 1)	0.3	TURN LANES	HSIP	544,500	-	-	-	-	-	-	NHS PAVEMENT	40
2402	0206-88	MN 47	0206-88	2028	MNDOT	MN47, FROM JCT 142ND AVE TO 0.2 MI N OF 153RD (ALPINE DR) IN RAMSEY - THIN BITUMINOUS MILL AND OVERLAY	1.7	MILL & BIT OVLY	STBGP	3,900,000	3,127,342	-	-	713,658	-	59,000	NON-NHS PAVEMENT	33

2025-2028 MINNESOTA STATE TRANSPORTATION IMPROVEMENT PROGRAM (STIP)
(SORTED BY DISTRICT, YEAR, TRANSIT SP, RAIL SP, LOCAL STIP SP, MNDOT STIP SP, SETASIDE SP)

DISTRICT M

SFY	STIP TOTAL	FHWA	AC	FTA	TH	BOND	OTHER
2025	1,379,322,233	543,872,597	8,377,442	254,314,726	146,227,841	13,924,900	391,714,921
2026	1,511,406,988	533,201,395	55,076,100	221,607,301	167,594,990	231,650,000	340,232,728
2027	1,767,271,005	310,734,074	53,000,000	367,607,097	133,951,121	63,169,600	825,767,845
2028	1,591,786,184	289,772,245	32,000,000	324,410,052	157,260,555	-	765,754,032

DISTRICT: M

SEQ#	CHIMES PROJECT NUMBER	ROUTE SYSTEM	STIP PROJECT NUMBER (SP)	YEAR	AGENCY	TECHNICAL PROJECT DESCRIPTION	MILE	WORK TYPE	FUND TYPE	STIP TOTAL	FHWA	AC	FTA	TH	BOND	OTHER	PROJECT SELECTION CATEGORY	PROJECT SELECTION SCORE
2403	0207-132	MN 65	0207-132(28)	2028	MNDOT	MN65 FROM 37TH AVE TO I694 IN COLUMBIA HEIGHTS AND HILLTOP - DESIGN CONSULTANT AGREEMENT	1.8	MISC AGREE	STBGP	750,000	610,650	-	-	139,350	-	-	CATEGORICALLY EXEMPT	0
2404	0285-70	I 694	0285-70	2028	MNDOT	I694 FROM MN65 IN FRIDLEY TO CSAH 45 (LONG LAKE RD) IN NEW BRIGHTON - REPLACE LIGHTING SYSTEM	3.8	LIGHTING	NHPP	1,423,000	1,280,700	-	-	142,300	-	-	CATEGORICALLY EXEMPT	0
2405	1003-42	MN 7	1003-42	2028	MNDOT	MN7, AT CSAH 33 IN HOLLYWOOD TOWNSHIP - CONSTRUCT ROUNDABOUT	0.2	ROUNDABOUT	HSIP	1,936,000	913,500	-	-	101,500	-	921,000	HSIP - METRO	45
2406	1008-108	MN 41	1008-108	2028	MNDOT	**ELLE**: MN41, ON EB AND WB EXIT RAMP IN CHASKA - IMPROVE ADA, REPAIR DRAINAGE (ASSOCIATE TO 1008-108S)	0.1	PEDESTAL RAMP (ADA IMPROVEMENTS)	STBGP	46,000	37,453	-	-	8,547	-	-	NHS PAVEMENT	29
2407	1008-108	MN 41	1008-108S	2028	MNDOT	**ELLE**: MN41, EB AND WB RAMP FROM US 212 IN CHASKA - CONSTRUCT DUAL LEFT TURN LANES AND DUAL RIGHT TURN LANES AND RELOCATE RTMC SYSTEMS (ASSOCIATE TO 1008-108)	0.1	TURN LANES	HSIP	765,000	688,500	-	-	76,500	-	-	NHS PAVEMENT	29
2408	1908-93	MN 3	1908-93	2028	MNDOT	MN 3 (ROBERT ST) FROM ANNAPOLIS ST TO MENDOTA RD IN ST PAUL - CONSTRUCT ARTERIAL BUS RAPID TRANSIT IMPROVEMENTS	2.5	PEDESTAL RAMP (ADA IMPROVEMENTS)	NHPP	978,000	796,288	-	-	181,712	-	-	CATEGORICALLY EXEMPT	0
2409	1910-64	MN 55	1910-64	2028	MNDOT	MN55, AT PINE ST AND RIVER ST/FRONTAGE RD IN HASTINGS - SIGNAL REPLACEMENT, RECONSTRUCT BITUMINOUS PAVEMENT, ADA IMPROVEMENTS	0.2	TRAFFIC SIGNAL REVISION	NHPP	1,326,000	659,502	-	-	150,498	-	516,000	CATEGORICALLY EXEMPT	0
2410	1918-124	MN 62	1918-124	2028	MNDOT	MN62, FROM 0.1 MI W OF MN13 TO 5TH AVE IN MENDOTA HTS - BITUMINOUS OVERLAY, ADA IMPROVEMENTS, CABLE MEDIAN BARRIER, SIGNALS AND MILL AND OVERLAY BR. 19037, 19038, 19837, 19853, 19854, 19884, 19894, 19895 (ASSOCIATE TO 1918-124S)	4.4	BR DECK OVLY	STBGP	11,703,000	9,528,583	-	-	2,174,417	-	-	NON-NHS BRIDGE	80
2411	1918-124	MN 62	1918-124S	2028	MNDOT	MN62, FROM MN13 TO MN3 IN MENDOTA HTS - CABLE MEDIAN BARRIER AND GUARDRAIL (ASSOCIATE TO 1918-124)	4.0	MED BARRIER	HSIP	1,552,000	1,396,800	-	-	155,200	-	-	NON-NHS BRIDGE	80
2412	1928-88	US 52	1928-88	2028	MNDOT	US 52, AT SB OFF RAMP OF US 52 AT CSAH 26 (70TH ST E) IN INVER GROVE HEIGHTS - SHARED USE PATH (ASSOCIATE TO 1928-88S)	0.1	NEW TRAIL	NHPP	465,000	378,603	-	-	86,397	-	-	HSIP - METRO	18
2413	1928-88	US 52	1928-88S	2028	MNDOT	US 52, AT SB OFF RAMP OF US 52 AT CSAH 26 (70TH ST E) IN INVER GROVE HEIGHTS - ROUNDABOUT, MILL AND OVERLAY BR 19022 (ASSOCIATE TO 1928-88)	0.1	ROUNDABOUT	HSIP	7,351,000	4,087,800	-	-	454,200	-	2,809,000	HSIP - METRO	18
2414	1982-224	I 35E	1982-224	2028	MNDOT	I35E FROM LONE OAK RD IN EAGAN TO 10TH ST IN ST PAUL - UPGRADE TRAFFIC MANAGEMENT SYSTEM DEVICES INCLUDING DYNAMIC MESSAGE SIGNS, CAMERAS AND FIBER REPLACEMENT	8.6	TRAFFIC MGMT SYSTEM	NHPP	1,000,000	900,000	-	-	100,000	-	-	CATEGORICALLY EXEMPT	0
2415	2706-257	MN 7	2706-257	2028	MNDOT	MN7, 0.15 MI E OF TEXAS AVE IN ST LOUIS PARK - FLATTEN CREST VERTICAL CURVE	0.9	OTHER	HSIP	5,024,000	4,521,600	-	-	502,400	-	-	HSIP - METRO	63
2416	2713-137	US 12	2713-137	2028	MNDOT	**AC**: US 12, FROM WRIGHT/HENNEPIN CO LINE IN DELANO TO W LIMIT OF CSAH 90 RAB TO CSAH 29 IN MAPLE PLAIN - MILL AND OVERLAY, ADA UPGRADES, DRAINAGE (ASSOCIATE TO 2713-137S) (AC PROJECT, PAYBACK IN FY29)	6.7	MILL & BIT OVLY	NHPP	3,810,000	2,173,102	5,000,000	-	1,636,898	-	-	NHS PAVEMENT	80
2417	2713-137	US 12	2713-137S	2028	MNDOT	US 12, AT COUNTY LINE ROAD IN DELANO - ROUNDABOUT, DRAINAGE (ASSOCIATE TO 2713-137 AND D3 8602-56)	0.0	ROUNDABOUT	HSIP	4,130,000	2,558,700	-	-	284,300	-	1,287,000	NHS PAVEMENT	80
2418	2735-212	MN 100	2735-212AC	2028	MNDOT	**AC**: MN 100, FROM UNDER PED BRIDGE/EXIT CEDAR LK RD IN ST LOUIS PARK TO JCT I694 IN BROOKLYN CENTER - PAVEMENT REHABILITATION, REPAIR BRIDGE'S 27787, 27960, 27982, 27039, 27040, 27754, 27754A, 27788, 27789, 27789A, 27752, 27752A, 27913, 27914, RAMP RE-ALIGNMENT AND REMOVAL OF BR# 27042, CURB & GUTTER REPAIR, ACCESS REMOVAL (AC PAYBACK 1 OF 1)	9.2	CONC PAVE REHAB	NHPP	29,000,000	-	-	-	-	-	-	NHS PAVEMENT	96
2419	2751-59	MN 55	2751-59	2028	MNDOT	MN55 FROM 0.1 MI WEST OF BNSF BRIDGE IN GOLDEN VALLEY TO INTERSECTION OAK LAKE AVE IN MPLS - BITUMINOUS MILL AND OVERLAY, SIDEWALK, SIDEWALK CONSTRUCTION, ADA, SIGNAL REPLACEMENT ALONG THE CORRIDOR, RECONSTRUCT BRIDGE 27785 OVER I94, REPLACE BRIDGE 5908 OVER BASSETT CREEK	1.6	MILL & BIT OVLY	NHPP	19,158,000	13,835,701	-	-	3,157,299	-	2,165,000	NHS PAVEMENT	5

2025-2028 MINNESOTA STATE TRANSPORTATION IMPROVEMENT PROGRAM (STIP)
(SORTED BY DISTRICT, YEAR, TRANSIT SP, RAIL SP, LOCAL STIP SP, MNDOT STIP SP, SETASIDE SP)

DISTRICT M

SFY	STIP TOTAL	FHWA	AC	FTA	TH	BOND	OTHER
2025	1,379,322,233	543,872,597	8,377,442	254,314,726	146,227,841	13,924,900	391,714,921
2026	1,511,406,988	533,201,395	55,076,100	221,607,301	167,594,990	231,650,000	340,232,728
2027	1,767,271,005	310,734,074	53,000,000	367,607,097	133,951,121	63,169,600	825,767,845
2028	1,591,786,184	289,772,245	32,000,000	324,410,052	157,260,555	-	765,754,032

DISTRICT: M

SEQ#	CHIMES PROJECT NUMBER	ROUTE SYSTEM	STIP PROJECT NUMBER (SP)	YEAR	AGENCY	TECHNICAL PROJECT DESCRIPTION	MILE	WORK TYPE	FUND TYPE	STIP TOTAL	FHWA	AC	FTA	TH	BOND	OTHER	PROJECT SELECTION CATEGORY	PROJECT SELECTION SCORE
2420	2774-32	MN 62	2774-32	2028	MNDOT	MN62, WB FROM VALLEY VIEW RD ON RAMP TO MN100 NB OFF RAMP IN EDINA - CONSTRUCT AUX LANE	0.5	AUXILIARY LANE	NHPP	15,270,000	12,432,834	-	-	2,837,166	-	-	CATEGORICALLY EXEMPT	0
2421	2775-25	MN 62	2775-25AC	2028	MNDOT	**AC**: MN 62 FROM 28TH AVE TO 0.1 MI E OF 43RD AVE IN MPLS - RECONSTRUCT ROAD, CURB AND GUTTER, GUARDRAIL, DRAINAGE, SIDEWALK, RAILING REPLACEMENT AND REPAIR BR# 27521 (AC PAYBACK 1 OF 1)	1.3	CONC PAVE REP	NHPP	12,000,000	-	-	-	-	-	-	NHS PAVEMENT	60
2422	2781-555	I 94	2781-555	2028	MNDOT	I94, AT 20TH AVE IN MPLS - REPLACE BR. 27865 OVER I-94	0.6	BR RPLC	NHPP	7,319,000	6,587,100	-	-	731,900	-	-	NON-NHS BRIDGE	65
2423	2782-372	I 35W	2782-372	2028	MNDOT	I35W, AT 82ND ST RAMP IN BLOOMINGTON - SIGNAL REPLACEMENT (ASSOCIATE TO 2782-372S)	0.1	TRAFFIC SIGNAL REVISION	NHPP	953,000	492,300	-	-	54,700	-	406,000	CATEGORICALLY EXEMPT	0
2424	2782-372	I 35W	2782-372S	2028	MNDOT	I35W, AT 82ND ST IN BLOOMINGTON - REMOVE FREE RIGHT (ASSOCIATE TO 2782-372)	0.0	TURN LANES	HSIP	122,000	109,800	-	-	12,200	-	-	CATEGORICALLY EXEMPT	0
2425	2783-230	I 35W	2783-230	2028	MNDOT	**ELLE*: I35W, NB FROM EB I94 ENTRANCE TO EB I94 EXIT IN MPLS- CONSTRUCT AUX LANE, CRASH STRUT FOR GUARDRAIL AT PIER 2 OF BR 27854	0.2	AUXILIARY LANE	NHPP	2,446,000	2,201,400	-	-	244,600	-	-	CATEGORICALLY EXEMPT	0
2426	2783-237	I 35W	2783-237	2028	MNDOT	I35W FROM E HENNEPIN AVE IN MPLS TO MN36 IN ROSEVILLE - REPLACE TRAFFIC SIGNS, OVERLAY EXISTING I-BEAM AND OVERHEAD SIGN PANELS, ADD/REMOVE OTHER TRAFFIC SIGNS, MARKING AND DELINEATION	3.1	SIGNING	NHPP	702,000	631,800	-	-	70,200	-	-	CATEGORICALLY EXEMPT	0
2427	2785-459	I 494	2785-459	2028	MNDOT	I494, AT FRANCE AVE IN BLOOMINGTON - SIGNAL REPLACEMENT, DRAINAGE, ADA IMPROVEMENTS (ASSOCIATE TO 2785-459S)	0.1	TRAFFIC SIGNAL REVISION	NHPP	1,678,500	1,004,850	-	-	111,650	-	562,000	CATEGORICALLY EXEMPT	0
2428	2785-459	I 494	2785-459S	2028	MNDOT	I494, AT FRANCE AVE IN BLOOMINGTON - REMOVE FREE RIGHT (ASSOCIATE TO 2785-459)	0.0	TURN LANES	HSIP	119,500	107,550	-	-	11,950	-	-	CATEGORICALLY EXEMPT	0
2429	2785-461	I 494	2785-461	2028	MNDOT	I494 AND CSAH 10 (BASS LK RD) EAST AND WEST RAMP IN MAPLE GROVE - TRAFFIC SIGNAL REPLACEMENT AND ADA	0.0	TRAFFIC SIGNAL REVISION	NHPP	1,213,000	737,100	-	-	81,900	-	394,000	CATEGORICALLY EXEMPT	0
2430	2785-463	I 494	2785-463	2028	MNDOT	I494, AT CSAH 6 EAST AND WEST RAMP IN PLYMOUTH - SIGNAL REPLACEMENT AND ADA	0.1	TRAFFIC SIGNAL REVISION	NHPP	1,102,000	637,200	-	-	70,800	-	394,000	CATEGORICALLY EXEMPT	0
2431	2789-201	I 394	2789-201	2028	MNDOT	I394 FROM THEODORE WIRTH PKWY TO WASHINGTON AVE IN MPLS - REPLACE TRAFFIC SIGNS, OVERLAY EXISTING I-BEAM AND OVERHEAD SIGN PANELS, ADD/REMOVE OTHER TRAFFIC SIGNS, MARKING AND DELINEATION	2.9	SIGNING	NHPP	735,000	661,500	-	-	73,500	-	-	CATEGORICALLY EXEMPT	0
2432	6201-91	MN 5	6201-91	2028	MNDOT	MN 5, FROM MUNSTER AVE TO 0.02 MI E OF ST CLAIR AVE IN ST PAUL - RESURFACE ROAD, ADA IMPROVEMENTS, SIDEWALK INFILL, PED CROSSING, DRAINAGE, LIGHTING UPGRADES, TRAFFIC SIGNAL REPLACEMENT, BRIDGE REPAIRS	3.7	MILL & BIT OVLY	STBGP	27,117,000	21,109,763	-	-	4,817,237	-	1,190,000	NON-NHS PAVEMENT	25
2433	6216-147	MN 51	6216-147	2028	MNDOT	MN51 (SNELLING AVE), AT LARPEUR AVE IN FALCON HEIGHTS - SIGNAL REPLACEMENT, DRAINAGE, ADA IMPROVEMENTS	0.0	TRAFFIC SIGNAL REVISION	STBGP	731,000	400,586	-	-	91,414	-	239,000	CATEGORICALLY EXEMPT	0
2434	6220-96	US 61	6220-96AC	2028	MNDOT	**AC**: US 61 FROM 0.2 MI N OF CARVER AVE TO EAST JUNCTION OF I94 IN ST PAUL - BITUMINOUS MILL AND OVERLAY, TRAFFIC SIGNALS, PEDESTRIAN IMPROVEMENTS, DRAINAGE, CURB AND GUTTER AND REPLACE BR# 96093 (AC PAYBACK 1 OF 1)	4.1	MILL & BIT OVLY	NHPP	12,000,000	-	-	-	-	-	-	NON-NHS PAVEMENT	82
2435	6220-98	US 61	6220-98	2028	MNDOT	US 61, BURNS AVE/ST PAUL OVERLOOK - HISTORIC REHABILITATION, REPAIR DETERIORATING MORTAR, JOINT SEALANT AND STONES	0.0	HIST PRES	SF	150,000	-	-	-	150,000	-	-	HISTORIC ROADSIDE PROPERTY	62
2436	6242-87	MN 280	6242-87	2028	MNDOT	MN 280, FROM WABASH AVE IN ST PAUL TO NORTH OF BROADWAY AVE IN LAUDERDALE - RESURFACE, ADA, SIGNAL WORK AND REHABILITATE BRIDGES 9471, 9472, 62033, 62034, 62843 AND ON MN 280 AT BROADWAY IN LAUDERDALE - CLOSE (ASSOCIATE TO 6242-87S)	2.7	CONC PAVE REP	NHPP	5,900,000	4,803,780	-	-	1,096,220	-	-	NHS PAVEMENT	84
2437	6242-87	MN 280	6242-87S	2028	MNDOT	MN 280, AT BROADWAY IN LAUDERDALE CLOSE MEDIAN AND AT KOSATA AVE AND RAMP WITH ENERGY PARK DR IN ST PAUL INSTALL SIGNALS (ASSOCIATE TO 6242-87)	0.3	TRAFFIC SIGNAL REVISION	HSIP	1,800,000	1,620,000	-	-	180,000	-	-	NHS PAVEMENT	84

2025-2028 MINNESOTA STATE TRANSPORTATION IMPROVEMENT PROGRAM (STIP)
 (SORTED BY DISTRICT, YEAR, TRANSIT SP, RAIL SP, LOCAL STIP SP, MNDOT STIP SP, SETASIDE SP)

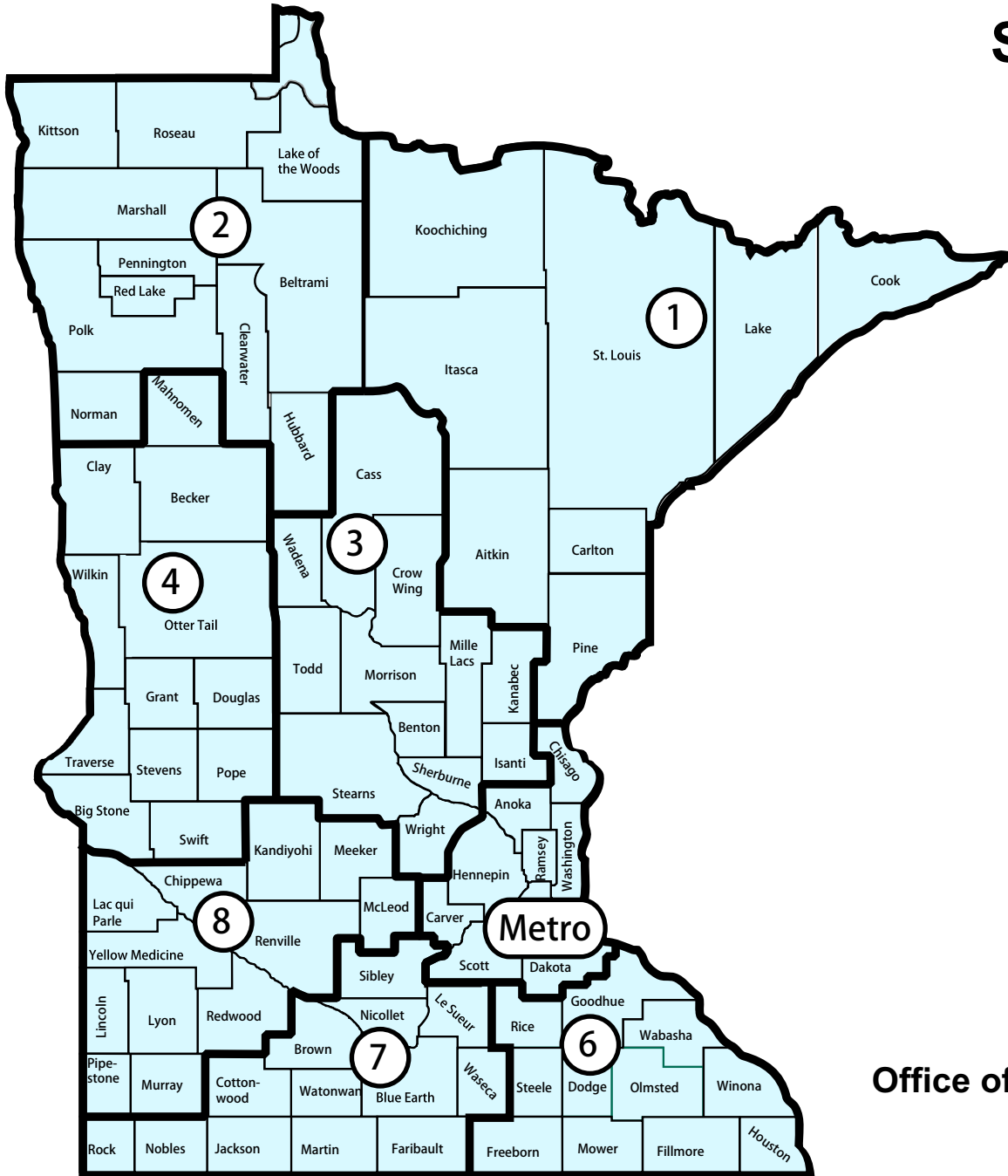
DISTRICT M

SFY	STIP TOTAL	FHWA	AC	FTA	TH	BOND	OTHER
2025	1,379,322,233	543,872,597	8,377,442	254,314,726	146,227,841	13,924,900	391,714,921
2026	1,511,406,988	533,201,395	55,076,100	221,607,301	167,594,990	231,650,000	340,232,728
2027	1,767,271,005	310,734,074	53,000,000	367,607,097	133,951,121	63,169,600	825,767,845
2028	1,591,786,184	289,772,245	32,000,000	324,410,052	157,260,555	-	765,754,032

DISTRICT: M

SEQ#	CHIMES PROJECT NUMBER	ROUTE SYSTEM	STIP PROJECT NUMBER (SP)	YEAR	AGENCY	TECHNICAL PROJECT DESCRIPTION	MILE	WORK TYPE	FUND TYPE	STIP TOTAL	FHWA	AC	FTA	TH	BOND	OTHER	PROJECT SELECTION CATEGORY	PROJECT SELECTION SCORE
2438	6286-72	I 694	6286-72	2028	MNDOT	I694 FROM I35E IN VADNAIS HTS TO I94 IN WOODBURY - REPLACE TRAFFIC SIGNS, OVERLAY EXISTING I-BEAM AND OVERHEAD SIGN PANELS, ADD/REMOVE OTHER TRAFFIC SIGNS, MARKING AND DELINEATION	10.4	SIGNING	NHPP	965,000	868,500	-	-	96,500	-	-	CATEGORICALLY EXEMPT	0
2439	7005-129	US 169	7005-129	2028	MNDOT	**AC**LTPPS** - US 169, FROM 0.5 MI W OF CSAH 15 TO NE END OF BR # 27624A IN SHAKOPEE - UNBONDED CONCRETE OVERLAY (AC PROJECT, PAYBACK IN FY29)	7.4	UNBONDED CONC OVLY	NHPP	23,782,100	14,346,786	27,000,000	-	9,435,314	-	-	NHS PAVEMENT	29
2440	7008-118	US 169	7008-118	2028	MNDOT	US169, AT MN282/CR9 INTERCHANGE IN JORDAN - LANDSCAPING	0.4	LANDSCAPING	SF	150,000	-	-	-	150,000	-	-	CATEGORICALLY EXEMPT	0
2441	8204-91	MN 36	8204-91	2028	MNDOT	MN36, AT CSAH 17 (LAKE ELMO AVE) IN GRANT AND LAKE ELMO - LANDSCAPING	1.3	LANDSCAPING	SF	120,000	-	-	-	120,000	-	-	CATEGORICALLY EXEMPT	0
2442	8205-158	US 61	8205-158	2028	MNDOT	US 61, AT KINGSBOROUGH TR (NORTH INTERSECTION) IN COTTAGE GROVE - REPAIR/REPLACE DRAINAGE, RELOCATE RTMC FIBER (ASSOCIATE TO 8205-158S)	0.7	CULVERT REHAB	SF	40,000	-	-	-	40,000	-	-	HSIP - METRO	42
2443	8205-158	US 61	8205-158S	2028	MNDOT	US 61, AT KINGSBOROUGH TR (NORTH INTERSECTION) AND AT KIMBRO AVE IN COTTAGE GROVE - REDUCED CONFLICT INTERSECTION (ASSOCIATE TO 8205-158)	0.7	OTHER	HSIP	2,081,000	1,872,900	-	-	208,100	-	-	HSIP - METRO	42
2444	8214-197	MN 95	8214-197	2028	MNDOT	MN 95, STILLWATER SOUTH/LAKE ST CROIX OVERLOOK - HISTORIC MASONRY REHABILITATION AND LONG TERM PRESERVATION	0.0	HIST PRES	SF	100,000	-	-	-	100,000	-	-	HISTORIC ROADSIDE PROPERTY	50
2445	8285-117	I 494	8285-117	2028	MNDOT	I494 FROM I94 IN WOODBURY TO WASHINGTON/DAKOTA COUNTY BORDER IN NEWPORT - REPLACE TRAFFIC SIGNS, OVERLAY EXISTING I-BEAM AND OVERHEAD SIGN PANELS, ADD/REMOVE OTHER TRAFFIC SIGNS, MARKING AND DELINEATION	5.6	SIGNING	NHPP	702,000	631,800	-	-	70,200	-	-	CATEGORICALLY EXEMPT	0
2446	8825-1138	999	8825-1138	2028	MNDOT	METROWIDE-TRAFFIC SIGNAL LOOP REPLACEMENTS	0.0	TRAFFIC MGMT SYSTEM	SF	70,000	-	-	-	70,000	-	-	CATEGORICALLY EXEMPT	0
2447	8825-1187	999	8825-1187	2028	MNDOT	DISTRICTWIDE FLOOD SEAL BRIDGES IN MPLS AND ST PAUL	0.0	BR DECK OVLY	STBGP	1,566,000	1,275,037	-	-	290,963	-	-	CATEGORICALLY EXEMPT	0
2448	8825-1255	999	8825-1255	2028	MNDOT	METROWIDE - TRAFFIC MANAGEMENT SYSTEM DEVICES INCLUDING DYNAMIC MESSAGE SIGNS, FIBER OPTIC CABLES AND NON INTRUSIVE DETECTION POLES	0.0	TRAFFIC MGMT SYSTEM	STBGP	925,000	753,135	-	-	171,865	-	-	CATEGORICALLY EXEMPT	0
2449	8825-1256	999	8825-1256	2028	MNDOT	METROWIDE-TRAFFIC DETECTOR LOOP REPLACEMENTS	0.0	TRAFFIC MGMT SYSTEM	SF	75,000	-	-	-	75,000	-	-	CATEGORICALLY EXEMPT	0
2450	880M-CA-28	999	880M-CA-28	2028	MNDOT	DISTRICTWIDE SETASIDE - EXTERNAL CONSULTANTS - 2028	0.0	MISC AGREE	SF	28,250,000	-	-	-	28,250,000	-	-	CATEGORICALLY EXEMPT	0
2451	880M-CRP-28M	999	880M-CRP-28M	2028	MNDOT	**CRP** - DISTRICTWIDE SETASIDE - METRO CARBON REDUCTION PROGRAM - 2028	0.0	MISC AGREE	CRP	6,260,000	5,096,892	-	-	1,163,108	-	-	CATEGORICALLY EXEMPT	0
2452	880M-LP-28	999	880M-LP-28	2028	MNDOT	DISTRICTWIDE SETASIDE - LANDSCAPE AND LANDSCAPE PARTNERSHIP - 2028	0.0	LANDSCAPING	SF	130,000	-	-	-	130,000	-	-	CATEGORICALLY EXEMPT	0
2453	880M-LPP-28	999	880M-LPP-28	2028	MNDOT	DISTRICTWIDE SETASIDE - LOCAL PARTNERSHIP PROGRAM - 2028	0.0	COOP CONST AGREE	SF	5,800,000	-	-	-	5,800,000	-	-	CATEGORICALLY EXEMPT	0
2454	880M-MO-28	MN 65	880M-MO-28	2028	MNDOT	SETASIDE - MN65 IMPROVEMENTS IN COLUMBIA HEIGHTS - 2028	0.0	MISC AGREE	STBGP	25,000,000	20,355,000	-	-	4,645,000	-	-	CATEGORICALLY EXEMPT	0
2455	880M-MS-28	999	880M-MS-28	2028	MNDOT	SETASIDE - MAINSTREET IMPROVEMENTS - 2028	0.0	MISC AGREE	STBGP	23,740,000	2,329,108	-	-	21,410,892	-	-	CATEGORICALLY EXEMPT	0
2456	880M-PD-28	999	880M-PD-28	2028	MNDOT	DISTRICTWIDE SETASIDE - INTERNAL PROGRAM DELIVERY - 2028	0.0	MISC AGREE	SF	9,533,000	-	-	-	9,533,000	-	-	CATEGORICALLY EXEMPT	0
2457	880M-PM-28	999	880M-PM-28	2028	MNDOT	DISTRICTWIDE SETASIDE - PREVENTIVE MAINTENANCE - 2028	0.0	MICRO SURFACING	SF	5,000,000	-	-	-	5,000,000	-	-	CATEGORICALLY EXEMPT	0
2458	880M-RW-28	999	880M-RW-28	2028	MNDOT	DISTRICTWIDE SETASIDE - RIGHT-OF-WAY - 2028	0.0	ROW PURCHASE	SF	13,000,000	-	-	-	13,000,000	-	-	CATEGORICALLY EXEMPT	0
2459	880M-RX-28	999	880M-RX-28	2028	MNDOT	DISTRICTWIDE SETASIDE - BRIDGE AND ROAD CONSTRUCTION (BARC) - 2028	0.0	BARC	SF	8,000,000	-	-	-	8,000,000	-	-	CATEGORICALLY EXEMPT	0
2460	880M-SA-28	999	880M-SA-28	2028	MNDOT	DISTRICTWIDE SETASIDE - SUPPLEMENTAL AGREEMENTS AND COST OVERRUNS - 2028	0.0	SUPP AGREE & COST OVERRUNS	SF	23,800,000	-	-	-	23,800,000	-	-	CATEGORICALLY EXEMPT	0
2461	880M-SS-28	999	880M-SS-28	2028	MNDOT	DISTRICTWIDE SETASIDE - SYSTEM SUPPORT - 2028	0.0	MISC AGREE	SF	5,000,000	-	-	-	5,000,000	-	-	CATEGORICALLY EXEMPT	0

STATEWIDE RESERVES



DISTRICT C

Philip Schaffner
Philip.Schaffner@state.mn.us

(651) 296-3000

Office of Transportation System Management
395 John Ireland Blvd MS 440
Saint Paul, MN 55155

2025-2028 MINNESOTA STATE TRANSPORTATION IMPROVEMENT PROGRAM (STIP)
(SORTED BY DISTRICT, YEAR, TRANSIT SP, RAIL SP, LOCAL STIP SP, MNDOT STIP SP, SETASIDE SP)

DISTRICT C

SFY	STIP TOTAL	FHWA	AC	FTA	TH	BOND	OTHER
2025	254,120,963	118,983,293	-	35,691,935	47,057,500	-	52,088,235
2026	466,122,639	137,527,350	-	28,460,767	45,237,660	200,000,000	52,996,862
2027	285,636,633	147,337,400	-	26,603,152	55,925,000	-	53,871,081
2028	417,058,419	230,323,340	-	26,614,472	102,170,764	-	56,349,843

DISTRICT: C (STATEWIDE)

SEQ#	CHIMES PROJECT NUMBER	ROUTE SYSTEM	STIP PROJECT NUMBER (SP)	YEAR	AGENCY	TECHNICAL PROJECT DESCRIPTION	MILE	WORK TYPE	FUND TYPE	STIP TOTAL	FHWA	AC	FTA	TH	BOND	OTHER	PROJECT SELECTION CATEGORY	PROJECT SELECTION SCORE
1572	TRF-9081-25	TRANSIT	TRF-9081-25	2025	MNDOT	SECT 5311(F): INTER-CITY BUS PROGRAM: INCLUDES OPERATING (50%/100%) CAPITAL VEHICLE PURCHASES (80%), CAPITAL VEHICLE REHAB (80%), MARKETING (80%).		TRANSIT VEH PURCHASE	FTA	7,024,738	-	-	3,512,369	-	-	3,512,369	CATEGORICALLY EXEMPT	0
1573	TRF-9101-25	TRANSIT	TRF-9101-25	2025	MNDOT	SECT 5311: GREATER MN TRANSIT OPERATING; PUBLIC TRANSIT OPERATING ASSISTANCE.		TRANSIT OPERATIONS	FTA	35,123,688	-	-	17,561,844	-	-	17,561,844	CATEGORICALLY EXEMPT	0
1574	TRF-9101-25A	TRANSIT	TRF-9101-25A	2025	MNDOT	SECT 5311: GREATER MN RURAL TRANSIT STATE PROGRAM ADMINISTRATION.		TRANSIT OPERATIONS	FTA	2,341,580	-	-	2,341,580	-	-	-	CATEGORICALLY EXEMPT	0
1575	TRF-9101-25B	TRANSIT	TRF-9101-25B	2025	MNDOT	CY 2026 5311 RTAP TRAINING AND TECHNICAL ASSISTANCE.		TRANSIT OPERATIONS	FTA	369,791	-	-	369,791	-	-	-	CATEGORICALLY EXEMPT	0
1576	TRF-9106-25	TRANSIT	TRF-9106-25	2025	MNDOT	2025 SECT 5339: GREATER MN TRANSIT CAPITAL INCLUDING FACILITIES(80%), LARGE CAPITAL (80%),AND TECHNOLOGY(80%)		TRANSIT GRANT CAPITAL IMPROVEMENT (NON-VEHICLE)	FTA	625,000	-	-	500,000	-	-	125,000	CATEGORICALLY EXEMPT	0
1577	TRF-9106-25A	TRANSIT	TRF-9106-25A	2025	MNDOT	2025 SECT 5339: GREATER MN RURAL TRANSIT BUSES(85%)		TRANSIT VEH PURCHASE	FTA	2,352,941	-	-	2,000,000	-	-	352,941	CATEGORICALLY EXEMPT	0
1578	TRF-9106-25B	TRANSIT	TRF-9106-25B	2025	MNDOT	SECT 5339(C) LOW/NO EMISSIONS; PURCHASE OF NINE PROPANE BUSES, EQUIPMENT AND INFRASTRUCTURE		TRANSIT VEH PURCHASE	FTA	2,879,000	-	-	2,303,200	-	-	575,800	CATEGORICALLY EXEMPT	0
1579	TRF-9106-25C	TRANSIT	TRF-9106-25C	2025	MNDOT	SECT 5339(C) LOW/NO EMISSIONS CONSTRUCT TWO NEW TRANSIT FACILITIES IN RURAL MINNESOTA		TRANSIT VEH PURCHASE	FTA	7,853,000	-	-	6,282,400	-	-	1,570,600	CATEGORICALLY EXEMPT	0
1580	TRF-9107-25	TRANSIT	TRF-9107-25	2025	MNDOT	SECT 5310: PURCHASE GREATER MN TRANSIT CAPITAL.		TRANSIT GRANT CAPITAL IMPROVEMENT (NON-VEHICLE)	FTA	216,900	-	-	173,520	-	-	43,380	CATEGORICALLY EXEMPT	0
1581	TRF-9107-25A	TRANSIT	TRF-9107-25A	2025	MNDOT	SECT 5310: LARGE URBAN PROGRAM ADMINISTRATION		TRANSIT OPERATIONS	FTA	608,671	-	-	608,671	-	-	-	CATEGORICALLY EXEMPT	0
1582	TRF-9107-25B	TRANSIT	TRF-9107-25B	2025	MNDOT	SECT 5310: SMALL URBAN PROGRAM ADMINISTRATION		TRANSIT OPERATIONS	FTA	19,280	-	-	19,280	-	-	-	CATEGORICALLY EXEMPT	0
1583	TRF-9107-25C	TRANSIT	TRF-9107-25C	2025	MNDOT	SECT 5310: RURAL PROGRAM ADMINISTRATION		TRANSIT OPERATIONS	FTA	19,280	-	-	19,280	-	-	-	CATEGORICALLY EXEMPT	0
1584	TRS-9100-25	TRANSIT	TRS-9100-25	2025	LOCAL	2025 TRANSIT STP CAPITAL PROGRAM: CAPITAL VEHICLE PURCHASES (80%), OTHER RELATED TRANSIT CAPITAL		TRANSIT VEH PURCHASE	STBGP	5,039,000	4,031,200	-	-	-	-	1,007,800	CATEGORICALLY EXEMPT	0
1585	8816-3287	RR	8816-3287	2025	MNDOT	2025 RAILROAD CROSSING DATABASE AND INVENTORY INSPECTION.		RR X-ING IMPROVEMENTS	RRS	200,000	180,000	-	-	-	-	20,000	RAILWAY-HIGHWAY CROSSINGS PROGRAM	0
1586	880C-CRU-25	STATEWIDE	880C-CRU-25	2025	MNDOT	2025 CRU REMAINING SETASIDE		MISC AGREE	STBGP	1,226,878	981,502	-	-	-	-	245,376	CATEGORICALLY EXEMPT	0
1587	880C-DBE-25	STATEWIDE	880C-DBE-25	2025	MNDOT	2025 BUSINESS TRAINING (INCLUDING TECHNICAL ASSISTANCE, CONSULTING, MENTOR PROTEGE AND SMALL BUSINESS OUTREACH) REMAINING SETASIDE.		MISC AGREE	STBGP	662,500	662,500	-	-	-	-	-	CATEGORICALLY EXEMPT	0
1588	880C-DBES-25	STATEWIDE	880C-DBES-25	2025	MNDOT	2025 SPECIAL ALLOCATION BUSINESS TRAINING (INCLUDING TECHNICAL ASSISTANCE, CONSULTING, MENTOR PROTEGE AND SMALL BUSINESS OUTREACH).		MISC AGREE	FFM	350,000	350,000	-	-	-	-	-	CATEGORICALLY EXEMPT	0
1589	880C-HHT-25	STATEWIDE	880C-HHT-25	2025	MNDOT	2025 HIGHWAY HEAVY CONSTRUCTION TRAINING (INCLUDING TRIBAL CONSTRUCTION TRAINING AND WORKFORCE OUTREACH) REMAINING SETASIDE		MISC AGREE	STBGP	609,569	609,569	-	-	-	-	-	CATEGORICALLY EXEMPT	0
1590	880C-HHTS-25	STATEWIDE	880C-HHTS-25	2025	MNDOT	2025 SPECIAL ALLOCATION HIGHWAY HEAVY CONSTRUCTION TRAINING (INCLUDING TRIBAL CONSTRUCTION TRAINING AND WORKFORCE OUTREACH).		MISC AGREE	FFM	153,200	153,200	-	-	-	-	-	CATEGORICALLY EXEMPT	0
1591	880C-LACRI-25	LOCAL STREETS	880C-LACRI-25	2025	MNDOT	2025 LOCAL AGENCY CULTURAL RESOURCES INVESTIGATIONS REMAINING SETASIDE		MISC AGREE	STBGP	281,169	224,935	-	-	-	-	56,234	CATEGORICALLY EXEMPT	0
1592	880C-METROMPO-25	STATEWIDE	880C-METROMPO-25	2025	MNDOT	2025 METRO PLANNING TO MPOS SETASIDE		MISC AGREE	STBGP	8,000,000	6,400,000	-	-	-	-	1,600,000	CATEGORICALLY EXEMPT	0
1593	880C-NEVI-25	STATEWIDE	880C-NEVI-25	2025	MNDOT	**NEVI**: 2025 NATIONAL ELECTRIC VEHICLE INFRASTRUCTURE FORMULA PROGRAM		MISC AGREE	NEVI	65,750,000	52,600,000	-	-	-	-	13,150,000	CATEGORICALLY EXEMPT	0
1594	880C-NSTI-25	STATEWIDE	880C-NSTI-25	2025	MNDOT	2025 NATIONAL SUMMER TRANSPORTATION INSTITUTE (NSTI) PROGRAM.		MISC AGREE	STBGP	100,000	100,000	-	-	-	-	-	CATEGORICALLY EXEMPT	0

2025-2028 MINNESOTA STATE TRANSPORTATION IMPROVEMENT PROGRAM (STIP)
(SORTED BY DISTRICT, YEAR, TRANSIT SP, RAIL SP, LOCAL STIP SP, MNDOT STIP SP, SETASIDE SP)

DISTRICT C

SFY	STIP TOTAL	FHWA	AC	FTA	TH	BOND	OTHER
2025	254,120,963	118,983,293	-	35,691,935	47,057,500	-	52,088,235
2026	466,122,639	137,527,350	-	28,460,767	45,237,660	200,000,000	52,996,862
2027	285,636,633	147,337,400	-	26,603,152	55,925,000	-	53,871,081
2028	417,058,419	230,323,340	-	26,614,472	102,170,764	-	56,349,843

DISTRICT: C (STATEWIDE)

SEQ#	CHIMES PROJECT NUMBER	ROUTE SYSTEM	STIP PROJECT NUMBER (SP)	YEAR	AGENCY	TECHNICAL PROJECT DESCRIPTION	MILE	WORK TYPE	FUND TYPE	STIP TOTAL	FHWA	AC	FTA	TH	BOND	OTHER	PROJECT SELECTION CATEGORY	PROJECT SELECTION SCORE
1595	880C-NTA-25	LOCAL STREETS	880C-NTA-25	2025	MNDOT	2025 NON-TRADITIONAL TRANSPORTATION ALTERNATIVES REMAINING SETASIDE FOR LADY SUPPER PROJECT 004-096-002.		MISC AGREE	STBGP-TA LOCAL MATCH	750,000	600,000	-	-	-	-	150,000	CATEGORICAL Y EXEMPT	0
1596	880C-OCRXC-25	STATEWIDE	880C-OCRXC-25	2025	MNDOT	2025 SPECIAL ALLOCATION, EXTRA CAPACITY FOR HIGHWAY CONSTRUCTION TRAINING (INCLUDING TRIBAL CONSTRUCTION TRAINING AND WORKFORCE OUTREACH) AND BUSINESS TRAINING (INCLUDING TECHNICAL ASSISTANCE, CONSULTING, MENTOR PROTEGE AND SMALL BUSINESS OUTREACH.		MISC AGREE	FFM	100,000	100,000	-	-	-	-	-	CATEGORICAL Y EXEMPT	0
1597	880C-RDF-24/25	STATEWIDE	880C-RDF-24/25	2025	MNDOT	2024/2025 RED DYED FUEL TAX EVASION ENFORCEMENT, TWO-YEAR INTER-AGENCY AGREEMENT 07/01/2023--06/30/2025		EDU & SAFETY	STBGP	500,000	400,000	-	-	-	-	100,000	CATEGORICAL Y EXEMPT	0
1598	880C-SEC164SHSP-25	STATEWIDE	880C-SEC164SHSP-25	2025	MNDOT	**SEC164**: 2025 STRATEGIC HIGHWAY SAFETY PLAN UPDATE / VULNERABLE ROAD USER ASSESSMENT.		MISC AGREE	HSIP	300,000	300,000	-	-	-	-	-	HSIP - GREATER MN	0
1599	880C-SPR-25	STATEWIDE	880C-SPR-25	2025	MNDOT	2025 SETASIDE - STATEWIDE PLANNING AND RESEARCH		MISC AGREE	STBGP	21,500,000	17,200,000	-	-	-	-	4,300,000	CATEGORICAL Y EXEMPT	0
1600	880C-TVI-25	STATEWIDE	880C-TVI-25	2025	MNDOT	2025 TITLE VI IMPLEMENTATION, PLANNING AND COMPLIANCE.		MISC AGREE	STBGP	500	500	-	-	-	-	-	CATEGORICAL Y EXEMPT	0
1601	0001-24-2B	REC TRAIL	0001-24-2B	2025	DNR	TO REPLACE THE AGING AND UNRELIABLE 1993 BOMBARDIER TRAIL GROOMER TRACTOR WITH A 2023 TUCKER-TERRA SNO-CAT.		MISC AGREE	STBGP	75,000	75,000	-	-	-	-	-	N/A (I.E. NON-MNDOT SELECTION OR NON-TH PROJECT)	0
1602	0002-24-3C	REC TRAIL	0002-24-3C	2025	DNR	To purchase a pull behind trail roller for conditioning and maintaining snowmobile trail.		MISC AGREE	STBGP	8,100	8,100	-	-	-	-	-	N/A (I.E. NON-MNDOT SELECTION OR NON-TH PROJECT)	0
1603	0003-24-2A	REC TRAIL	0003-24-2A	2025	DNR	TO REPLACE 2010 GROOMER FOR UPDATED NEW ONE.		MISC AGREE	STBGP	75,000	75,000	-	-	-	-	-	N/A (I.E. NON-MNDOT SELECTION OR NON-TH PROJECT)	0
1604	0004-24-1C	REC TRAIL	0004-24-1C	2025	DNR	TO PURCHASE A TRACKED SKID STEER AND GROUND BRUSHING UNIT FOR MAINTAINING SAFE AND LEVEL TRAILS		MISC AGREE	STBGP	63,000	63,000	-	-	-	-	-	N/A (I.E. NON-MNDOT SELECTION OR NON-TH PROJECT)	0
1605	0005-24-4D	REC TRAIL	0005-24-4D	2025	DNR	TO PURCHASE/REPLACE RUBBER TRACKS ON TRACTORS TO INCREASE THE TRACTORS GROOMING CAPABILITIES, PERFORMANCE AND SAFETY.		MISC AGREE	STBGP	75,000	75,000	-	-	-	-	-	N/A (I.E. NON-MNDOT SELECTION OR NON-TH PROJECT)	0
1606	0006-24-4C	REC TRAIL	0006-24-4C	2025	DNR	To purchase groomer to serve additional trails		MISC AGREE	STBGP	75,000	75,000	-	-	-	-	-	N/A (I.E. NON-MNDOT SELECTION OR NON-TH PROJECT)	0
1607	0007-24-2A	REC TRAIL	0007-24-2A	2025	DNR	TO PURCHASE AN ASV SKID STEER, TRAILER, AND BRUSHING ATTACHMENTS TO CLEAR TRAILS OF BRUSH AND BRANCHES ALONG THE 79 MILES OF TRAILS THE CLUB MANAGES.		MISC AGREE	STBGP	75,000	75,000	-	-	-	-	-	N/A (I.E. NON-MNDOT SELECTION OR NON-TH PROJECT)	0
1608	0008-24-3C	REC TRAIL	0008-24-3C	2025	DNR	TO REPLACE CURRENT 8 YR. OLD GROOMER TO GROOM 41 MILES OF SNOWMOBILE GIA TRAILS.		MISC AGREE	STBGP	75,000	75,000	-	-	-	-	-	N/A (I.E. NON-MNDOT SELECTION OR NON-TH PROJECT)	0
1609	0009-24-2B	REC TRAIL	0009-24-2B	2025	DNR	To add 6.7 miles to existing 9.4 miles completed during Phase One. Completion will link the Mesabi Trail to the existing trail system at Hidden Valley.		MISC AGREE	STBGP	200,000	200,000	-	-	-	-	-	N/A (I.E. NON-MNDOT SELECTION OR NON-TH PROJECT)	0

2025-2028 MINNESOTA STATE TRANSPORTATION IMPROVEMENT PROGRAM (STIP)
(SORTED BY DISTRICT, YEAR, TRANSIT SP, RAIL SP, LOCAL STIP SP, MNDOT STIP SP, SETASIDE SP)

DISTRICT C

SFY	STIP TOTAL	FHWA	AC	FTA	TH	BOND	OTHER
2025	254,120,963	118,983,293	-	35,691,935	47,057,500	-	52,088,235
2026	466,122,639	137,527,350	-	28,460,767	45,237,660	200,000,000	52,996,862
2027	285,636,633	147,337,400	-	26,603,152	55,925,000	-	53,871,081
2028	417,058,419	230,323,340	-	26,614,472	102,170,764	-	56,349,843

DISTRICT: C (STATEWIDE)

SEQ#	CHIMES PROJECT NUMBER	ROUTE SYSTEM	STIP PROJECT NUMBER (SP)	YEAR	AGENCY	TECHNICAL PROJECT DESCRIPTION	MILE	WORK TYPE	FUND TYPE	STIP TOTAL	FHWA	AC	FTA	TH	BOND	OTHER	PROJECT SELECTION CATEGORY	PROJECT SELECTION SCORE
1610	0011-24-1B	REC TRAIL	0011-24-1B	2025	DNR	To purchase a skid loader for trail maintenance		MISC AGREE	STBGP	58,783	58,783	-	-	-	-	-	N/A (I.E. NON-MNDOT SELECTION OR NON-TH PROJECT)	0
1611	0012-24-2B	REC TRAIL	0012-24-2B	2025	DNR	TO PURCHASE NEW T76-T4 BOBCAT TRACK LOADER, TRAILER & WORK CREW CAN-AM DEFENDER SIDE-BY-SIDE		MISC AGREE	STBGP	75,000	75,000	-	-	-	-	-	N/A (I.E. NON-MNDOT SELECTION OR NON-TH PROJECT)	0
1612	0014-24-1A	REC TRAIL	0014-24-1A	2025	DNR	To purchase 20' groomer drag used to maintain 96 miles of Grant in Aid snowmobile trails in Cass County MN.		MISC AGREE	STBGP	21,994	21,994	-	-	-	-	-	N/A (I.E. NON-MNDOT SELECTION OR NON-TH PROJECT)	0
1613	0015-24-1A	REC TRAIL	0015-24-1A	2025	DNR	Purchase of two snowmobiles for trail maintenance, clearing brush etc.		MISC AGREE	STBGP	24,378	24,378	-	-	-	-	-	N/A (I.E. NON-MNDOT SELECTION OR NON-TH PROJECT)	0
1614	0016-24-3C	REC TRAIL	0016-24-3C	2025	DNR	TO PURCHASE A MINI EX AND TRAILER TO ASSIST WITH CREATION AND MAINTENANCE OF SINGLE-TRACK AND NORDIC TRAILS FOR PUBLIC USE AROUND ROCHESTER.		MISC AGREE	STBGP	34,028	34,028	-	-	-	-	-	N/A (I.E. NON-MNDOT SELECTION OR NON-TH PROJECT)	0
1615	0017-24-1A	REC TRAIL	0017-24-1A	2025	DNR	TO PURCHASE NEW TRACKED UTV MACHINE TO REPLACE 16 YEAR OLD SKIDOO SCANDI, AND TO PURCHASE WIDER, UTV COMPATIBLE GROOMER TO IMPROVE DUAL CLASSIC AND SKATE TRAILS.		MISC AGREE	STBGP	31,450	31,450	-	-	-	-	-	N/A (I.E. NON-MNDOT SELECTION OR NON-TH PROJECT)	0
1616	0018-24-2F	REC TRAIL	0018-24-2F	2025	DNR	TO PURCHASE A BOBCAT SKIDSTEER WITH BUCKET AND A GRADER ATTACHMENT FOR MAINTAINING THEIR TRAIL SYSTEM. THE CLUB MAINTAINS APPROXIMATELY 85 MILES OF TRAILS CURRENTLY.		MISC AGREE	STBGP	70,277	70,277	-	-	-	-	-	N/A (I.E. NON-MNDOT SELECTION OR NON-TH PROJECT)	0
1617	0022-24-4A	REC TRAIL	0022-24-4A	2025	DNR	TO REPAIR PAVEMENT AND SUB-SURFACE ON UP TO 8 MILES OF PAVED FAIR RIDGE BIKE TRAIL THAT BEGINS IN THE CITY OF FAIRFAX AND ENDS AT FORT RIDGELY STATE PARK		MISC AGREE	STBGP	60,000	60,000	-	-	-	-	-	N/A (I.E. NON-MNDOT SELECTION OR NON-TH PROJECT)	0
1618	0024-24-3B	REC TRAIL	0024-24-3B	2025	DNR	To purchase equipment to establish and maintain dedicated winter trails for cross country skiing (both skate and classic), Fat Tire Biking, and snow shoeing on our newly lit trails		MISC AGREE	STBGP	45,745	45,745	-	-	-	-	-	N/A (I.E. NON-MNDOT SELECTION OR NON-TH PROJECT)	0
1619	0026-24-3B	REC TRAIL	0026-24-3B	2025	DNR	To purchase equipment to establish and maintain dedicated winter trails for cross country skiing (both skate and classic), and snow shoeing on Phalen Park Trails.		MISC AGREE	STBGP	46,646	46,646	-	-	-	-	-	N/A (I.E. NON-MNDOT SELECTION OR NON-TH PROJECT)	0
1620	0027-24-2C	REC TRAIL	0027-24-2C	2025	DNR	To provide critical annual maintenance to the Trail to assure a high-quality, safe user experience. SHT its importance in Minnesota outdoor recreation only continues to grow		MISC AGREE	STBGP	148,000	148,000	-	-	-	-	-	N/A (I.E. NON-MNDOT SELECTION OR NON-TH PROJECT)	0
1621	0028-24-2A	REC TRAIL	0028-24-2A	2025	DNR	TO DEVELOP A MULTI-USE RECREATIONAL TRAIL BRIDGE IN THE CITY OF S. LAKE TO PROVIDE SAFE ACCESS FOR MOTORIZED AND NON-MOTORIZED RECREATION TO THE COMMUNITY AND LOCAL BUSINESSES.		MISC AGREE	STBGP	200,000	200,000	-	-	-	-	-	N/A (I.E. NON-MNDOT SELECTION OR NON-TH PROJECT)	0
1622	0029-24-3B	REC TRAIL	0029-24-3B	2025	DNR	To construct a vital trail linkage within Battle Creek Regional Park.		MISC AGREE	STBGP	60,000	60,000	-	-	-	-	-	N/A (I.E. NON-MNDOT SELECTION OR NON-TH PROJECT)	0

2025-2028 MINNESOTA STATE TRANSPORTATION IMPROVEMENT PROGRAM (STIP)
(SORTED BY DISTRICT, YEAR, TRANSIT SP, RAIL SP, LOCAL STIP SP, MNDOT STIP SP, SETASIDE SP)

DISTRICT C

SFY	STIP TOTAL	FHWA	AC	FTA	TH	BOND	OTHER
2025	254,120,963	118,983,293	-	35,691,935	47,057,500	-	52,088,235
2026	466,122,639	137,527,350	-	28,460,767	45,237,660	200,000,000	52,996,862
2027	285,636,633	147,337,400	-	26,603,152	55,925,000	-	53,871,081
2028	417,058,419	230,323,340	-	26,614,472	102,170,764	-	56,349,843

DISTRICT: C (STATEWIDE)

SEQ#	CHIMES PROJECT NUMBER	ROUTE SYSTEM	STIP PROJECT NUMBER (SP)	YEAR	AGENCY	TECHNICAL PROJECT DESCRIPTION	MILE	WORK TYPE	FUND TYPE	STIP TOTAL	FHWA	AC	FTA	TH	BOND	OTHER	PROJECT SELECTION CATEGORY	PROJECT SELECTION SCORE
1623	0030-24-3B	REC TRAIL	0030-24-3B	2025	DNR	To purchase equipment to construct a skills park within Battle Creek Regional Park		MISC AGREE	STBGP	15,000	15,000	-	-	-	-	-	N/A (I.E. NON-MNDOT SELECTION OR NON-TH PROJECT)	0
1624	088-030-090	LOCAL STREETS	088-030-090	2025	MNDOT	2025 FRACTURE CRITICAL BRIDGE INSPECTIONS ON LOCAL SYSTEM ON THE FEDERAL AID SYSTEM.		BR REP	STBGP	125,000	100,000	-	-	-	-	25,000	CATEGORICALLY EXEMPT	0
1625	088-030-091	LOCAL STREETS	088-030-091	2025	MNDOT	2025 FRACTURE CRITICAL BRIDGE INSPECTIONS ON LOCAL SYSTEM OFF OF THE FEDERAL AID SYSTEM.		BR REP	STBGP	220,000	220,000	-	-	-	-	-	CATEGORICALLY EXEMPT	0
1626	088-030-092	LOCAL STREETS	088-030-092	2025	MNDOT	2025 BRIDGE LOAD RATING INSPECTION AND SPECIALIZED HAULING VEHICLES (SHV) LOAD RATINGS ON LOCAL SYSTEM		BR REP	STBGP	1,525,000	1,000,000	-	-	-	-	525,000	CATEGORICALLY EXEMPT	0
1627	088-070-082	STATEWIDE	088-070-082	2025	MNDOT	**SEC164**: 2025 STATEWIDE COUNTY ROAD SAFETY PLANS		MISC AGREE	HSIP	1,000,000	1,000,000	-	-	-	-	-	HSIP - GREATER MN	0
1628	8816-3192	STATEWIDE	8816-3192	2025	MNDOT	2025 SEEDS/PHOENIX INTERNSHIPS & MNROW WORKFORCE DEVELOPMENT PROGRAMS		EDU & SAFETY	STBGP	2,100,000	700,000	-	-	-	-	1,400,000	CATEGORICALLY EXEMPT	0
1629	8816-3193	STATEWIDE	8816-3193	2025	MNDOT	2025 STATEWIDE: FURTHER ENTERPRISE ASSET MANAGEMENT/TRANSPORTATION ASSET MANAGEMENT, SYSTEM ACQUISITION, MAINT FEE & IMPLEMENTATION SERVICE 7/1/2024-6/30/2025. AC PROJECT, PAYBACK IN 2026, 2027, 2028, AND 2029.		MISC AGREE	STBGP	1,488,000	1,200,000	-	-	-	-	288,000	CATEGORICALLY EXEMPT	0
1630	8816-3223	STATEWIDE	8816-3223	2025	MNDOT	2025 STATEWIDE ENTERPRISE ASSET MANAGEMENT IMPLEMENTATION ACTIVITIES-SALARIES AND EXPENSES 7/1/2024 TO 6/30/2025		MISC AGREE	STBGP	1,968,000	1,200,000	-	-	-	-	768,000	CATEGORICALLY EXEMPT	0
1631	8816-3347	STATEWIDE	8816-3347	2025	MNDOT	2025 LOCAL TECHNICAL ASSISTANCE PROGRAM		EDU & SAFETY	STBGP	187,500	150,000	-	-	-	-	37,500	CATEGORICALLY EXEMPT	0
1632	8816-3350	STATEWIDE	8816-3350	2025	MNDOT	2025 STATEWIDE PEDESTRIAN AND BIKE COORDINATION.		EDU & SAFETY	STBGP	312,500	250,000	-	-	-	-	62,500	CATEGORICALLY EXEMPT	0
1633	8816-3354	STATEWIDE	8816-3354	2025	MNDOT	2025 MINNESOTA RIDESHARE COORDINATION.		EDU & SAFETY	STBGP	312,500	250,000	-	-	-	-	62,500	CATEGORICALLY EXEMPT	0
1634	8816-3357	STATEWIDE	8816-3357	2025	MNDOT	2025 SAFE ROUTES TO SCHOOL NON-INFRASTRUCTURE PLANNING.		EDU & SAFETY	STBGP	375,000	300,000	-	-	-	-	75,000	CATEGORICALLY EXEMPT	0
1635	8816-3361	STATEWIDE	8816-3361	2025	MNDOT	STATEWIDE - SAFE ROUTES TO SCHOOL (SRTS) PROGRAM MANAGEMENT FROM 07/01/24 TO 6/30/25, SALARIES & EXPENSES.		EDU & SAFETY	STBGP	125,000	100,000	-	-	-	-	25,000	CATEGORICALLY EXEMPT	0
1636	8816-3365	STATEWIDE	8816-3365	2025	MNDOT	**SEC164**: 2025 SOFTWARE AS A SOLUTION SAFETY PRODUCT		MISC AGREE	HSIP	450,000	450,000	-	-	-	-	-	HSIP - GREATER MN	0
1637	8816-3367	STATEWIDE	8816-3367AC1	2025	MNDOT	**SEC164**: 2024 SAFETY PROJECT EVALUATIONS AC PAYBACK 1 OF 3		MISC AGREE	HSIP	300,000	-	-	-	-	-	-	CATEGORICALLY EXEMPT	0
1638	8816-3368	STATEWIDE	8816-3368	2025	MNDOT	**SEC164**: 2025 SAFETY PROJECT EVALUATIONS		MISC AGREE	HSIP	300,000	300,000	-	-	-	-	-	HSIP - GREATER MN	0
1639	8816-3371	STATEWIDE	8816-3371	2025	MNDOT	**SEC164**: 2025 TZD REGIONAL COORDINATOR POSITION SETASIDE		MISC AGREE	HSIP	1,000,000	1,000,000	-	-	-	-	-	HSIP - GREATER MN	0
1640	8816-3398	STATEWIDE	8816-3398	2025	MNDOT	2025 STATEWIDE - FURTHER ENTERPRISE ASSET MANAGEMENT/TRANSPORTATION ASSET MANAGEMENT - MNDOT ASSET INVENTORY AND DATA CONFLATION. AC PROJECT, PAYBACK IN 2026, 2027, 2028, AND 2029.		MISC AGREE	STBGP	900,000	400,000	-	-	-	-	500,000	CATEGORICALLY EXEMPT	0
1641	8816-3526	STATEWIDE	8816-3526	2025	MNDOT	**SEC164**: 2025 VARIOUS SAFETY NEEDS/PLANS		MISC AGREE	HSIP	500,000	500,000	-	-	-	-	-	HSIP - GREATER MN	0
1642	8816-3528	STATEWIDE	8816-3528	2025	MNDOT	**SEC164**: 2025 DISTRICT SAFETY PLAN UPDATES		MISC AGREE	HSIP	500,000	500,000	-	-	-	-	-	HSIP - GREATER MN	0
1643	8816-3529	STATEWIDE	8816-3529	2025	MNDOT	**SEC164**: 2025 TRIBAL SAFETY PLANS		MISC AGREE	HSIP	150,000	150,000	-	-	-	-	-	HSIP - GREATER MN	0
1644	8816-3712	STATEWIDE	8816-3712	2025	MNDOT	Small Business One on One Technical Assistance, Training and Delivery of Focus sessions on bidding, estimating, and plan reading.		MISC AGREE	STBGP	89,000	89,000	-	-	-	-	-	CATEGORICALLY EXEMPT	0
1645	8816-3713	STATEWIDE	8816-3713	2025	MNDOT	Virtual Small Business Training, Technical Assistance and Consulting.		MISC AGREE	STBGP	91,000	91,000	-	-	-	-	-	CATEGORICALLY EXEMPT	0
1646	8816-3714	STATEWIDE	8816-3714	2025	MNDOT	To create a highway heavy construction training program targeting minorities, women and disadvantaged individuals in northern Minnesota		MISC AGREE	FFM	96,800	96,800	-	-	-	-	-	CATEGORICALLY EXEMPT	0
1647	8816-3716	STATEWIDE	8816-3716	2025	MNDOT	Disadvantaged Business Enterprise (DBE) and On-the-Job Training (OJT) Needs Assessment		MISC AGREE	STBGP	157,000	157,000	-	-	-	-	-	CATEGORICALLY EXEMPT	0

2025-2028 MINNESOTA STATE TRANSPORTATION IMPROVEMENT PROGRAM (STIP)
(SORTED BY DISTRICT, YEAR, TRANSIT SP, RAIL SP, LOCAL STIP SP, MNDOT STIP SP, SETASIDE SP)

DISTRICT C

SFY	STIP TOTAL	FHWA	AC	FTA	TH	BOND	OTHER
2025	254,120,963	118,983,293	-	35,691,935	47,057,500	-	52,088,235
2026	466,122,639	137,527,350	-	28,460,767	45,237,660	200,000,000	52,996,862
2027	285,636,633	147,337,400	-	26,603,152	55,925,000	-	53,871,081
2028	417,058,419	230,323,340	-	26,614,472	102,170,764	-	56,349,843

DISTRICT: C (STATEWIDE)

SEQ#	CHIMES PROJECT NUMBER	ROUTE SYSTEM	STIP PROJECT NUMBER (SP)	YEAR	AGENCY	TECHNICAL PROJECT DESCRIPTION	MILE	WORK TYPE	FUND TYPE	STIP TOTAL	FHWA	AC	FTA	TH	BOND	OTHER	PROJECT SELECTION CATEGORY	PROJECT SELECTION SCORE
1648	8816-3737	STATEWIDE	8816-3737	2025	MNDOT	2025 HIGHWAY HEAVY CONSTRUCTION TRAINING (INCLUDING TRIBAL CONSTRUCTION TRAINING AND WORKFORCE OUTREACH)		MISC AGREE	STBGP	390,431	390,431	-	-	-	-	-	CATEGORICALLY EXEMPT	0
1649	8816-3753	STATEWIDE	8816-3753	2025	MNDOT	**SEC164** 2025 CRASH DATA IMPROVEMENTS		MISC AGREE	HSIP	100,000	100,000	-	-	-	-	-	HSIP - GREATER MN	0
1650	D001-24-2D	REC TRAIL	D001-24-2D	2025	DNR	TO RESTORE BRIDGE OVER THE WHITE PINE RIVER, CARLTON COUNTY BY STRUCTURAL REHABILITATION/REPLACEMENT OF TIMBER DECK AND SAFETY RAILINGS. DNR ASSIGNED INSPECTION RATING OF SERIOUSLY IN NEED OF REPAIR.		MISC AGREE	STBGP	200,000	200,000	-	-	-	-	-	N/A (I.E. NON-MNDOT SELECTION OR NON-TH PROJECT)	0
1651	D002-24-2F	REC TRAIL	D002-24-2F	2025	DNR	To develop approximately one half mile long segment of new state trail to be located within the Community of Crosby, Crow Wing County		MISC AGREE	STBGP	200,000	200,000	-	-	-	-	-	N/A (I.E. NON-MNDOT SELECTION OR NON-TH PROJECT)	0
1652	D003-24-3C	REC TRAIL	D003-24-3C	2025	DNR	To restore/rehabilitate Historic 1899 Bridge over the Root River, located within Forestville/Mystery Cave State Park and the Forestville Historic Site.		MISC AGREE	STBGP	200,000	200,000	-	-	-	-	-	N/A (I.E. NON-MNDOT SELECTION OR NON-TH PROJECT)	0
1653	D004-24-1C	REC TRAIL	D004-24-1C	2025	DNR	TO REPLACE BIKE TRAIL THAT IS ON 80-YEAR-OLD DAM THE DAM IS ALSO BEING REPLACED.		MISC AGREE	STBGP	139,692	139,692	-	-	-	-	-	N/A (I.E. NON-MNDOT SELECTION OR NON-TH PROJECT)	0
1654	089-595-013	LOCAL STREETS	089-595-013	2025	BIA	2025 FERRY BOAT ALLOCATION		MISC AGREE	FFM	3,750,000	3,000,000	-	-	-	-	750,000	CATEGORICALLY EXEMPT	0
1655	6982-365	HIGHWAY I	6982-365	2025	MNDOT	The State requires a Phase II Evaluation for the segment of Interstate Highway (I-) 35 between Mesaba Avenue and 26th Avenue East in Duluth, St. Louis County		MISC AGREE	STBGP	39,950	31,960	-	-	-	-	7,990	CATEGORICALLY EXEMPT	0
1656	8816-3681	STATEWIDE	8816-3681	2025	MNDOT	THIS IS TO SUPPORT STATE HISTORIC PRESERVATION OFFICE'S EFFORTS TO DIGITIZE THEIR ARCHITECTURE-HISTORY REPORTS AND DEVELOP SPATIAL DATA SHOWING THE EXTENT OF EACH REPORT. A CONSULTANT WILL CREATE THE SPATIAL DATA AND SCAN/ACQUIRE DIGITAL COPIES OF THE REPORTS.		MISC AGREE	STBGP	100,000	80,000	-	-	-	-	20,000	CATEGORICALLY EXEMPT	0
1657	8816-3682	STATEWIDE	8816-3682	2025	MNDOT	This is the support the State Historic Preservation Office's Minnesota Statewide Historic Inventory Portal (MnSHIP) application. MnIT will fix application issues as they arise.		MISC AGREE	STBGP	40,000	32,000	-	-	-	-	8,000	CATEGORICALLY EXEMPT	0
1658	8816-3684	HIGHWAY 999	8816-3684	2025	MNDOT	THIS IS AN EVALUATION OF A NUMBER OF TRUNK HIGHWAYS TO DETERMINE IF THEY ARE ELIGIBLE FOR LISTING IN THE NATIONAL REGISTER OF HISTORIC PLACES. THE CONSULTANT WILL DEVELOP THE EVALUATION DOCUMENTATION FOR SPECIFIC TRUNK HIGHWAYS AND TO DEVELOP DOCUMENTATION TO SUPPORT THE LARGER EFFORT.		MISC AGREE	STBGP	99,945	79,956	-	-	-	-	19,989	CATEGORICALLY EXEMPT	0
1659	8816-3685	RR	8816-3685	2025	MNDOT	THIS IS A PHASE II NATIONAL REGISTER OF HISTORIC PLACES EVALUATION ON RAILROAD CORRIDORS WITH MINNEAPOLIS, ST. PAUL, AND THE SAULT STE. MARIE RAILWAY COMPANY.		MISC AGREE	STBGP	94,749	75,799	-	-	-	-	18,950	CATEGORICALLY EXEMPT	0
1660	8816-3686	RR	8816-3686	2025	MNDOT	THIS IS A PHASE II NATIONAL REGISTER OF HISTORIC PLACES EVALUATION OF THE RAILROAD CORRIDORS ASSOCIATED WITH THE DULUTH MISSABE AND IRON RANGE RAILWAY COMPANY.		MISC AGREE	STBGP	119,729	95,783	-	-	-	-	23,946	CATEGORICALLY EXEMPT	0

2025-2028 MINNESOTA STATE TRANSPORTATION IMPROVEMENT PROGRAM (STIP)
(SORTED BY DISTRICT, YEAR, TRANSIT SP, RAIL SP, LOCAL STIP SP, MNDOT STIP SP, SETASIDE SP)

DISTRICT C

SFY	STIP TOTAL	FHWA	AC	FTA	TH	BOND	OTHER
2025	254,120,963	118,983,293	-	35,691,935	47,057,500	-	52,088,235
2026	466,122,639	137,527,350	-	28,460,767	45,237,660	200,000,000	52,996,862
2027	285,636,633	147,337,400	-	26,603,152	55,925,000	-	53,871,081
2028	417,058,419	230,323,340	-	26,614,472	102,170,764	-	56,349,843

DISTRICT: C (STATEWIDE)

SEQ#	CHIMES PROJECT NUMBER	ROUTE SYSTEM	STIP PROJECT NUMBER (SP)	YEAR	AGENCY	TECHNICAL PROJECT DESCRIPTION	MILE	WORK TYPE	FUND TYPE	STIP TOTAL	FHWA	AC	FTA	TH	BOND	OTHER	PROJECT SELECTION CATEGORY	PROJECT SELECTION SCORE
1661	8816-3720	LOCAL STREETS	8816-3720	2025	MNDOT	SCOTT COUNTY IS IN NEED OF PROFESSIONAL/TECHNICAL ASSISTANCE FOR MONITORING SERVICES FOR THE CONSTRUCTION PHASE OF THE MERRIAM JUNCTION TRAIL PROJECT, CARVER AND SCOTT COUNTIES, A PROJECT WHICH IS RECEIVING FHWA FUNDING. THIS CONTRACT WILL SOURCE AN ARCHAEOLOGICAL MONITOR WHO IS SECRETARY OF THE INTERIOR (SOI) STANDARDS QUALIFIED.		MISC AGREE	STBGP	183,881	147,105	-	-	-	-	36,776	CATEGORICALLY EXEMPT	0
1662	8816-3721	LOCAL STREETS	8816-3721	2025	MNDOT	Archaeological survey and evaluation along Wabasha County's proposed CSAH 1 reconstruction (SP 079-070-029).		MISC AGREE	STBGP	58,100	46,480	-	-	-	-	11,620	CATEGORICALLY EXEMPT	0
1663	8816-3728	LOCAL STREETS	8816-3728	2025	MNDOT	Architecture history survey along Wabasha County's proposed CSAH 1 reconstruction project (SP 079-070-029).		MISC AGREE	STBGP	18,420	14,736	-	-	-	-	3,684	CATEGORICALLY EXEMPT	0
1664	8816-3742	LOCAL STREETS	8816-3742	2025	MNDOT	SUPPORTING SCOTT COUNTY WITH PROFESSIONAL/TECHNICAL ASSISTANCE FOR MONITORING SERVICES FOR THE CONSTRUCTION PHASE OF THE MERRIAM JUNCTION TRAIL. THIS WILL SOURCE A TRIBAL MONITOR AND RELATED OVERSIGHT SERVICES FROM THE UPPER SIOUX COMMUNITY TRIBAL HISTORIC PRESERVATION OFFICE.		MISC AGREE	STBGP	120,015	96,012	-	-	-	-	24,003	CATEGORICALLY EXEMPT	0
1665	8816-3766	STATEWIDE	8816-3766	2025	MNDOT	PROVIDING A HISTORIC CONTEXT ON THE AMERICAN INDIAN MOVEMENT IN MINNESOTA WITH A LITERATURE REVIEW, RESEARCH DESIGN, OUTLINE, COMMUNITY ENGAGEMENT PLAN, AND HISTORIC CONTEXT WITH CRITERIA FOR EVALUATION.		MISC AGREE	STBGP	188,750	151,000	-	-	-	-	37,750	CATEGORICALLY EXEMPT	0
1666	8816-3769	STATEWIDE	8816-3769	2025	MNDOT	Professional/technical assistance for monitoring services for the Merriam Junction Trail Project associated to SAP 070-090-003. There are five cultural resource monitor areas representing NRHP-eligible and/or sites with mortuary components.		MISC AGREE	STBGP	88,415	70,732	-	-	-	-	17,683	CATEGORICALLY EXEMPT	0
1667	880C-ATR-25	STATEWIDE	880C-ATR-25	2025	MNDOT	AUTOMATIC TRAFFIC RECORDER INSTALLATION		MISC AGREE	SF	2,000,000	-	-	-	2,000,000	-	-	CATEGORICALLY EXEMPT	0
1668	880C-BFP-25	STATEWIDE	880C-BFP-25	2025	MNDOT	**BFP**: BRIDGE FORMULA PROGRAM MNDOT 2025		MISC AGREE	BFP	5,000,000	4,500,000	-	-	500,000	-	-	CATEGORICALLY EXEMPT	0
1669	880C-CEIDC-25	STATEWIDE	880C-CEIDC-25	2025	MNDOT	2025 FEDERAL FUNDS FOR CE AND IDC		MISC AGREE	STBGP	14,750,000	11,800,000	-	-	-	-	2,950,000	CATEGORICALLY EXEMPT	0
1670	880C-ESS-25	STATEWIDE	880C-ESS-25	2025	MNDOT	2025 ESS INFRASTRUCTURE SETASIDE		MISC AGREE	SF	2,000,000	-	-	-	2,000,000	-	-	CATEGORICALLY EXEMPT	0
1671	880C-ISOCS-25	STATEWIDE	880C-ISOCS-25	2025	MNDOT	2025 INTERNAL PROJECT DELIVERY, SPECIALTY OFFICES SOCS		MISC AGREE	SF	3,800,000	-	-	-	3,800,000	-	-	CATEGORICALLY EXEMPT	0
1672	880C-MNROAD-25	999	880C-MNROAD-25	2025	MNDOT	2025 MNROAD ANNUAL CONSTRUCTION REMAINING SETASIDE		MISC AGREE	SF	500,000	-	-	-	500,000	-	-	CATEGORICALLY EXEMPT	0
1673	880C-PROM-25	STATEWIDE	880C-PROM-25	2025	MNDOT	**PROTECT**: PROTECT MNDOT 2025		MISC AGREE	PROTECT	812,500	650,000	-	-	162,500	-	-	CATEGORICALLY EXEMPT	0
1674	880C-RWI-25	999	880C-RWI-25	2025	MNDOT	2025 RIGHT OF WAY INCIDENTALS		ROW AGREE	SF	550,000	-	-	-	550,000	-	-	CATEGORICALLY EXEMPT	0
1675	880C-SA-25	999	880C-SA-25	2025	MNDOT	2025 STATEWIDE SETASIDE FOR SUPPLEMENTAL AGREEMENTS AND COST OVERRUNS - 2025		SUPP AGREE & COST OVERRUNS	SF	2,000,000	-	-	-	2,000,000	-	-	CATEGORICALLY EXEMPT	0
1676	880C-SFM-25	STATEWIDE	880C-SFM-25	2025	MNDOT	2025 STATE FURNISHED MATERIALS		MISC AGREE	SF	4,000,000	-	-	-	4,000,000	-	-	CATEGORICALLY EXEMPT	0
1677	880C-WLB-25	STATEWIDE	880C-WLB-25	2025	MNDOT	2025 WETLAND BANKING AGREEMENTS		WETLAND MITIGATION	SF	3,250,000	-	-	-	3,250,000	-	-	CATEGORICALLY EXEMPT	0
1678	880C-WS-25	STATEWIDE	880C-WS-25	2025	MNDOT	2025 WEIGH STATION REMAINING SETASIDE		WEIGH STATION	SF	500,000	-	-	-	500,000	-	-	WEIGH STATION CAPITAL IMPROVEMENT	0
1679	880C-XSOCS-25	STATEWIDE	880C-XSOCS-25	2025	MNDOT	2025 EXTERNAL PROJECT DELIVERY, SPECIALTY OFFICE SOCS		MISC AGREE	SF	25,200,000	-	-	-	25,200,000	-	-	CATEGORICALLY EXEMPT	0

2025-2028 MINNESOTA STATE TRANSPORTATION IMPROVEMENT PROGRAM (STIP)
(SORTED BY DISTRICT, YEAR, TRANSIT SP, RAIL SP, LOCAL STIP SP, MNDOT STIP SP, SETASIDE SP)

DISTRICT C

SFY	STIP TOTAL	FHWA	AC	FTA	TH	BOND	OTHER
2025	254,120,963	118,983,293	-	35,691,935	47,057,500	-	52,088,235
2026	466,122,639	137,527,350	-	28,460,767	45,237,660	200,000,000	52,996,862
2027	285,636,633	147,337,400	-	26,603,152	55,925,000	-	53,871,081
2028	417,058,419	230,323,340	-	26,614,472	102,170,764	-	56,349,843

DISTRICT: C (STATEWIDE)

SEQ#	CHIMES PROJECT NUMBER	ROUTE SYSTEM	STIP PROJECT NUMBER (SP)	YEAR	AGENCY	TECHNICAL PROJECT DESCRIPTION	MILE	WORK TYPE	FUND TYPE	STIP TOTAL	FHWA	AC	FTA	TH	BOND	OTHER	PROJECT SELECTION CATEGORY	PROJECT SELECTION SCORE
1680	8816-3570	STATEWIDE	8816-3570	2025	MNDOT	2025 ENGINEERING SERVICES 3D MODEL SUPPORT: REPLACING GEOPAK WITH NEW SOFTWARE WITH CONSULTANT SUPPORT. FUNDING WILL BE USED FOR CONSULTANTS WORKING ON MNDOT PROJECTS AND NOT FOR "TRAINING" MNDOT STAFF.		MISC AGREE	SF	300,000	-	-	-	300,000	-	-	CATEGORICAL Y EXEMPT	0
1681	8816-3680	STATEWIDE	8816-3680	2025	MNDOT	This is to develop a scope, budget, and schedule for the update to the Cultural Resource Information System (CRIS) application.		MISC AGREE	STBGP	90,000	72,000	-	-	-	-	18,000	CATEGORICAL Y EXEMPT	0
1682	8816-3710	STATEWIDE	8816-3710	2025	MNDOT	CONSTRUCTION OF NON-INTRUSIVE TRAFFIC COUNTING SYSTEMS IN ALL DISTRICTS USING THE IDIQ CONTRACTING METHOD. GENERALLY, FOUR SITES WILL BE INSTALLED IN EACH DISTRICT.		MISC AGREE	SF	545,000	-	-	-	545,000	-	-	CATEGORICAL Y EXEMPT	0
1683	8816-3774	STATEWIDE	8816-3774	2025	MNDOT	2025 ESS STATEWIDE MATERIALS PURCHASE FOR THE REPLACEMENT OF OBSOLETE, END OF LIFE, OR FAILED ELECTRONIC COMPONENTS INTEGRAL TO MNDOT'S TRAFFIC SIGNALS, ITS, HIGHWAY LIGHTING, AND REST AREA LIGHTING.		MISC AGREE	SF	1,750,000	-	-	-	1,750,000	-	-	CATEGORICAL Y EXEMPT	0
1684	8816-3775	MN 169	8816-3775	2025	MNDOT	**SEC164** TH169 Road Safety Audit from Grand Rapids to Keewatin.		MISC AGREE	HSIP	100,000	100,000	-	-	-	-	-	CATEGORICAL Y EXEMPT	0
1685	TRF-9081-26	TRANSIT	TRF-9081-26	2026	MNDOT	SECT 5311(F): INTER-CITY BUS PROGRAM: INCLUDES OPERATING (50%/100%) CAPITAL VEHICLE PURCHASES (80%), CAPITAL VEHICLE REHAB (80%), MARKETING (80%).		TRANSIT VEH PURCHASE	FTA	7,200,356	-	-	3,600,178	-	-	3,600,178	CATEGORICAL Y EXEMPT	0
1686	TRF-9101-26	TRANSIT	TRF-9101-26	2026	MNDOT	SECT 5311: GREATER MN TRANSIT OPERATING; PUBLIC TRANSIT OPERATING ASSISTANCE.		TRANSIT OPERATIONS	FTA	36,001,780	-	-	18,000,890	-	-	18,000,890	CATEGORICAL Y EXEMPT	0
1687	TRF-9101-26A	TRANSIT	TRF-9101-26A	2026	MNDOT	SECT 5311: GREATER MN RURAL TRANSIT STATE PROGRAM ADMINISTRATION.		TRANSIT OPERATIONS	FTA	2,400,119	-	-	2,400,119	-	-	-	CATEGORICAL Y EXEMPT	0
1688	TRF-9101-26B	TRANSIT	TRF-9101-26B	2026	MNDOT	CY 2027 5311 RTAP TRAINING AND TECHNICAL ASSISTANCE.		TRANSIT OPERATIONS	FTA	379,036	-	-	379,036	-	-	-	CATEGORICAL Y EXEMPT	0
1689	TRF-9106-26	TRANSIT	TRF-9106-26	2026	MNDOT	2026 SECT 5339: GREATER MN TRANSIT CAPITAL INCLUDING FACILITIES(80%), LARGE CAPITAL (80%),AND TECHNOLOGY(80%)		TRANSIT GRANT CAPITAL IMPROVEMENT (NON-VEHICLE)	FTA	250,000	-	-	200,000	-	-	50,000	CATEGORICAL Y EXEMPT	0
1690	TRF-9106-26A	TRANSIT	TRF-9106-26A	2026	MNDOT	2026 SECT 5339: GREATER MN RURAL TRANSIT BUSES(80%)		TRANSIT VEH PURCHASE	FTA	1,176,471	-	-	1,000,000	-	-	176,471	CATEGORICAL Y EXEMPT	0
1691	TRF-9107-26	TRANSIT	TRF-9107-26	2026	MNDOT	SECT 5310: GREATER MN TRANSIT CAPITAL INCLUDING RURAL TRANSIT VEHICLE(S), MOBILITY MANAGEMENT AND ITS PROJECTS.		TRANSIT OPERATIONS	FTA	3,211,545	-	-	2,569,236	-	-	642,309	CATEGORICAL Y EXEMPT	0
1692	TRF-9107-26A	TRANSIT	TRF-9107-26A	2026	MNDOT	SECT 5310: SMALL URBAN PROGRAM ADMINISTRATION		TRANSIT OPERATIONS	FTA	11,326	-	-	11,326	-	-	-	CATEGORICAL Y EXEMPT	0
1693	TRF-9107-26B	TRANSIT	TRF-9107-26B	2026	MNDOT	SECT 5310: SMALL URBAN PROGRAM ADMINISTRATION		TRANSIT OPERATIONS	FTA	14,512	-	-	14,512	-	-	-	CATEGORICAL Y EXEMPT	0
1694	TRF-9107-26C	TRANSIT	TRF-9107-26C	2026	MNDOT	SECT 5310: RURAL PROGRAM ADMINISTRATION		TRANSIT OPERATIONS	FTA	285,470	-	-	285,470	-	-	-	CATEGORICAL Y EXEMPT	0
1695	TRS-9100-26	TRANSIT	TRS-9100-26	2026	LOCAL	2026 TRANSIT STP CAPITAL PROGRAM: CAPITAL VEHICLE PURCHASES (80%), OTHER RELATED TRANSIT CAPITAL.		TRANSIT VEH PURCHASE	STBGP	6,715,100	5,758,080	-	-	-	-	957,020	CATEGORICAL Y EXEMPT	0
1696	8816-3436	RR	8816-3436	2026	MNDOT	2026 RAILROAD CROSSING DATABASE AND INVENTORY INSPECTION		RR X-ING IMPROVEMENTS	RRS	200,000	180,000	-	-	-	-	20,000	RAILWAY-HIGHWAY CROSSINGS PROGRAM	0
1697	880C-CRU-26	STATEWIDE	880C-CRU-26	2026	MNDOT	2026 CRU SETASIDE		MISC AGREE	STBGP	2,000,000	1,600,000	-	-	-	-	400,000	CATEGORICAL Y EXEMPT	0
1698	880C-DBE-26	STATEWIDE	880C-DBE-26	2026	MNDOT	2026 BUSINESS TRAINING (INCLUDING TECHNICAL ASSISTANCE, CONSULTING, MENTOR PROTEGE AND SMALL BUSINESS OUTREACH).		MISC AGREE	STBGP	700,000	700,000	-	-	-	-	-	CATEGORICAL Y EXEMPT	0
1699	880C-DBES-26	STATEWIDE	880C-DBES-26	2026	MNDOT	2026 SPECIAL ALLOCATION BUSINESS TRAINING (INCLUDING TECHNICAL ASSISTANCE, CONSULTING, MENTOR PROTEGE AND SMALL BUSINESS OUTREACH).		MISC AGREE	FFM	350,000	350,000	-	-	-	-	-	CATEGORICAL Y EXEMPT	0
1700	880C-HHT-26	STATEWIDE	880C-HHT-26	2026	MNDOT	2026 HIGHWAY HEAVY CONSTRUCTION TRAINING (INCLUDING TRIBAL CONSTRUCTION TRAINING AND WORKFORCE OUTREACH)		MISC AGREE	STBGP	1,199,500	1,199,500	-	-	-	-	-	CATEGORICAL Y EXEMPT	0

2025-2028 MINNESOTA STATE TRANSPORTATION IMPROVEMENT PROGRAM (STIP)
(SORTED BY DISTRICT, YEAR, TRANSIT SP, RAIL SP, LOCAL STIP SP, MNDOT STIP SP, SETASIDE SP)

DISTRICT C

SFY	STIP TOTAL	FHWA	AC	FTA	TH	BOND	OTHER
2025	254,120,963	118,983,293	-	35,691,935	47,057,500	-	52,088,235
2026	466,122,639	137,527,350	-	28,460,767	45,237,660	200,000,000	52,996,862
2027	285,636,633	147,337,400	-	26,603,152	55,925,000	-	53,871,081
2028	417,058,419	230,323,340	-	26,614,472	102,170,764	-	56,349,843

DISTRICT: C (STATEWIDE)

SEQ#	CHIMES PROJECT NUMBER	ROUTE SYSTEM	STIP PROJECT NUMBER (SP)	YEAR	AGENCY	TECHNICAL PROJECT DESCRIPTION	MILE	WORK TYPE	FUND TYPE	STIP TOTAL	FHWA	AC	FTA	TH	BOND	OTHER	PROJECT SELECTION CATEGORY	PROJECT SELECTION SCORE
1701	880C-HHTS-26	STATEWIDE	880C-HHTS-26	2026	MNDOT	2026 SPECIAL ALLOCATION HIGHWAY HEAVY CONSTRUCTION TRAINING (INCLUDING TRIBAL CONSTRUCTION TRAINING AND WORKFORCE OUTREACH).		MISC AGREE	FFM	250,000	250,000	-	-	-	-	-	CATEGORICAL Y EXEMPT	0
1702	880C-LACRI-26	LOCAL STREETS	880C-LACRI-26	2026	MNDOT	2026 LOCAL AGENCY CULTURAL RESOURCES INVESTIGATIONS.		MISC AGREE	STBGP	625,000	500,000	-	-	-	-	125,000	CATEGORICAL Y EXEMPT	0
1703	880C-METROMPO-26	STATEWIDE	880C-METROMPO-26	2026	MNDOT	2026 METRO PLANNING TO MPOS SETASIDE		MISC AGREE	STBGP	8,250,000	6,600,000	-	-	-	-	1,650,000	CATEGORICAL Y EXEMPT	0
1704	880C-NEVI-26	STATEWIDE	880C-NEVI-26	2026	MNDOT	**NEVI**: 2026 NATIONAL ELECTRIC VEHICLE INFRASTRUCTURE FORMULA PROGRAM		MISC AGREE	NEVI	18,125,000	14,500,000	-	-	-	-	3,625,000	CATEGORICAL Y EXEMPT	0
1705	880C-NSTI-26	STATEWIDE	880C-NSTI-26	2026	MNDOT	2026 NATIONAL SUMMER TRANSPORTATION INSTITUTE (NSTI) PROGRAM.		MISC AGREE	STBGP	100,000	100,000	-	-	-	-	-	CATEGORICAL Y EXEMPT	0
1706	880C-NTA-26	LOCAL STREETS	880C-NTA-26	2026	MNDOT	2026 NON-TRADITIONAL TRANSPORTATION ALTERNATIVES REMAINING SETASIDE FOR STONE ARCH BRIDGE, LADY SLIPPER PED BRIDGE, KERN BRIDGE, AND CLINTON BRIDGE RELOCATION PROJECTS.		MISC AGREE	STBGP-TA LOCAL MATCH	13,755,338	11,004,270	-	-	-	-	2,751,068	CATEGORICAL Y EXEMPT	0
1707	880C-OCRXC-26	STATEWIDE	880C-OCRXC-26	2026	MNDOT	2026 SPECIAL ALLOCATION, EXTRA CAPACITY FOR HIGHWAY CONSTRUCTION TRAINING (INCLUDING TRIBAL CONSTRUCTION TRAINING AND WORKFORCE OUTREACH) AND BUSINESS TRAINING (INCLUDING TECHNICAL ASSISTANCE, CONSULTING, MENTOR PROTEGE AND SMALL BUSINESS OUTREACH.		MISC AGREE	FFM	100,000	100,000	-	-	-	-	-	CATEGORICAL Y EXEMPT	0
1708	880C-RT-26	REC TRAIL	880C-RT-26	2026	DNR	2026 STATEWIDE DNR PARKS & TRAILS		MISC AGREE	STBGP-TA LOCAL MATCH	2,300,000	2,300,000	-	-	-	-	-	CATEGORICAL Y EXEMPT	0
1709	880C-SEC164DSP-26	STATEWIDE	880C-SEC164DSP-26	2026	MNDOT	**SEC164**: 2026 DISTRICT SAFETY PROJECT SETASIDE		MISC AGREE	HSIP	500,000	500,000	-	-	-	-	-	HSIP - GREATER MN	0
1710	880C-SPR-26	STATEWIDE	880C-SPR-26	2026	MNDOT	2026 SETASIDE - STATEWIDE PLANNING AND RESEARCH		MISC AGREE	STBGP	21,875,000	17,500,000	-	-	-	-	4,375,000	CATEGORICAL Y EXEMPT	0
1711	880C-TVI-26	STATEWIDE	880C-TVI-26	2026	MNDOT	2026 TITLE VI IMPLEMENTATION, PLANNING AND COMPLIANCE.		MISC AGREE	STBGP	500	500	-	-	-	-	-	CATEGORICAL Y EXEMPT	0
1712	088-030-093	LOCAL STREETS	088-030-093	2026	MNDOT	2026 BRIDGE LOAD RATING INSPECTION AND SPECIALIZED HAULING VEHICLES (SHV) LOAD RATINGS ON LOCAL SYSTEM		BR REP	STBGP	1,525,000	1,000,000	-	-	-	-	525,000	CATEGORICAL Y EXEMPT	0
1713	088-030-094	LOCAL STREETS	088-030-094	2026	MNDOT	2026 FRACTURE CRITICAL BRIDGE INSPECTIONS ON LOCAL SYSTEM OFF OF THE FEDERAL AID SYSTEM		BR REP	STBGP	260,000	260,000	-	-	-	-	-	CATEGORICAL Y EXEMPT	0
1714	088-030-095	LOCAL STREETS	088-030-095	2026	MNDOT	2026 FRACTURE CRITICAL BRIDGE INSPECTIONS ON LOCAL SYSTEM ON THE FEDERAL AID SYSTEM		BR REP	STBGP	81,250	65,000	-	-	-	-	16,250	CATEGORICAL Y EXEMPT	0
1715	8816-3193	STATEWIDE	8816-3193AC1	2026	MNDOT	2026 STATEWIDE: FURTHER ENTERPRISE ASSET MANAGEMENT/TRANSPORTATION ASSET MANAGEMENT, SYSTEM ACQUISITION, MAINT FEE & IMPLEMENTATION ACTIVITIES-SALARIES AND EXPENSES 7/1/2025 TO 6/30/2026. AC PAYBACK 1 OF 4.		MISC AGREE	STBGP	1,488,000	-	-	-	-	-	288,000	CATEGORICAL Y EXEMPT	0
1716	8816-3348	STATEWIDE	8816-3348	2026	MNDOT	2026 LOCAL TECHNICAL ASSISTANCE PROGRAM		EDU & SAFETY	STBGP	187,500	150,000	-	-	-	-	37,500	CATEGORICAL Y EXEMPT	0
1717	8816-3351	STATEWIDE	8816-3351	2026	MNDOT	2026 STATEWIDE PEDESTRIAN AND BIKE COORDINATION.		EDU & SAFETY	STBGP	312,500	250,000	-	-	-	-	62,500	CATEGORICAL Y EXEMPT	0
1718	8816-3352	STATEWIDE	8816-3352	2026	MNDOT	2026/2027 RED DYED FUEL TAX EVASION ENFORCEMENT, TWO-YEAR INTER-AGENCY AGREEMENT 07/01/2025-06/30/2027		EDU & SAFETY	STBGP	500,000	500,000	-	-	-	-	-	CATEGORICAL Y EXEMPT	0
1719	8816-3355	STATEWIDE	8816-3355	2026	MNDOT	2026 MINNESOTA RIDESHARE COORDINATION.		EDU & SAFETY	STBGP	312,500	250,000	-	-	-	-	62,500	CATEGORICAL Y EXEMPT	0
1720	8816-3358	STATEWIDE	8816-3358	2026	MNDOT	2026 SAFE ROUTES TO SCHOOL NON-INFRASTRUCTURE PLANNING.		EDU & SAFETY	STBGP	375,000	300,000	-	-	-	-	75,000	CATEGORICAL Y EXEMPT	0
1721	8816-3359	STATEWIDE	8816-3359	2026	MNDOT	2026 SEEDS/PHOENIX INTERNSHIPS & MNROW WORKFORCE DEVELOPMENT PROGRAMS		EDU & SAFETY	STBGP	2,100,000	700,000	-	-	-	-	1,400,000	CATEGORICAL Y EXEMPT	0
1722	8816-3362	STATEWIDE	8816-3362	2026	MNDOT	STATEWIDE - SAFE ROUTES TO SCHOOL (SRTS) PROGRAM MANAGEMENT FROM 07/01/25 TO 6/30/26, SALARIES & EXPENSES		EDU & SAFETY	STBGP	125,000	100,000	-	-	-	-	25,000	CATEGORICAL Y EXEMPT	0
1723	8816-3366	STATEWIDE	8816-3366	2026	MNDOT	**SEC164**: 2026 SOFTWARE AS A SOLUTION SAFETY PRODUCT		MISC AGREE	HSIP	450,000	450,000	-	-	-	-	-	HSIP - GREATER MN	0
1724	8816-3367	STATEWIDE	8816-3367AC2	2026	MNDOT	**SEC164**: 2024 SAFETY PROJECT EVALUATIONS AC PAYBACK 2 OF 3		MISC AGREE	HSIP	300,000	-	-	-	-	-	-	CATEGORICAL Y EXEMPT	0
1725	8816-3369	STATEWIDE	8816-3369	2026	MNDOT	**SEC164**: 2026 SAFETY PROJECT EVALUATIONS		MISC AGREE	HSIP	300,000	300,000	-	-	-	-	-	HSIP - GREATER MN	0

2025-2028 MINNESOTA STATE TRANSPORTATION IMPROVEMENT PROGRAM (STIP)
(SORTED BY DISTRICT, YEAR, TRANSIT SP, RAIL SP, LOCAL STIP SP, MNDOT STIP SP, SETASIDE SP)

DISTRICT C

SFY	STIP TOTAL	FHWA	AC	FTA	TH	BOND	OTHER
2025	254,120,963	118,983,293	-	35,691,935	47,057,500	-	52,088,235
2026	466,122,639	137,527,350	-	28,460,767	45,237,660	200,000,000	52,996,862
2027	285,636,633	147,337,400	-	26,603,152	55,925,000	-	53,871,081
2028	417,058,419	230,323,340	-	26,614,472	102,170,764	-	56,349,843

DISTRICT: C (STATEWIDE)

SEQ#	CHIMES PROJECT NUMBER	ROUTE SYSTEM	STIP PROJECT NUMBER (SP)	YEAR	AGENCY	TECHNICAL PROJECT DESCRIPTION	MILE	WORK TYPE	FUND TYPE	STIP TOTAL	FHWA	AC	FTA	TH	BOND	OTHER	PROJECT SELECTION CATEGORY	PROJECT SELECTION SCORE
1726	8816-3372	STATEWIDE	8816-3372	2026	MNDOT	**SEC164** : 2026 T2D REGIONAL COORDINATOR POSITION SETASIDE		MISC AGREE	HSIP	1,000,000	1,000,000	-	-	-	-	-	HSIP - GREATER MN	0
1727	8816-3376	STATEWIDE	8816-3376	2026	MNDOT	**SEC164** : 2026 STATEWIDE COUNTY ROAD SAFETY PLANS		MISC AGREE	HSIP	1,000,000	1,000,000	-	-	-	-	-	HSIP - GREATER MN	0
1728	8816-3398	STATEWIDE	8816-3398AC1	2026	MNDOT	2026 STATEWIDE - FURTHER ENTERPRISE ASSET MANAGEMENT/TRANSPORTATION ASSET MANAGEMENT - MNDOT ASSET INVENTORY AND DATA CONFLATION. AC PAYBACK 1 OF 4		MISC AGREE	STBGP	400,000	-	-	-	-	-	-	CATEGORICALLY EXEMPT	0
1729	8816-3400	STATEWIDE	8816-3400	2026	MNDOT	2026 STATEWIDE ENTERPRISE ASSET MANAGEMENT IMPLEMENTATION ACTIVITIES-SALARIES AND EXPENSES 7/1/2025 TO 6/30/2026		MISC AGREE	STBGP	2,132,000	1,300,000	-	-	-	-	832,000	CATEGORICALLY EXEMPT	0
1730	8816-3530	STATEWIDE	8816-3530	2026	MNDOT	**SEC164** : 2026 CRASH DATA IMPROVEMENTS		MISC AGREE	HSIP	100,000	100,000	-	-	-	-	-	HSIP - GREATER MN	0
1731	8816-3531	STATEWIDE	8816-3531	2026	MNDOT	**SEC164** : 2026 SAFETY PEER EXCHANGES		MISC AGREE	HSIP	200,000	200,000	-	-	-	-	-	HSIP - GREATER MN	0
1732	8816-3532	STATEWIDE	8816-3532	2026	MNDOT	**SEC164** : 2026 TRIBAL SAFETY PLANS		MISC AGREE	HSIP	150,000	150,000	-	-	-	-	-	HSIP - GREATER MN	0
1733	8816-3533	STATEWIDE	8816-3533	2026	MNDOT	**SEC164** : 2026 VARIOUS SAFETY NEEDS/PLANS		MISC AGREE	HSIP	500,000	500,000	-	-	-	-	-	HSIP - GREATER MN	0
1734	880C-LNHFP-26	HIGHWAY 999	880C-LNHFP-26	2026	LOCAL	2026 **SPPP** : LOCAL SETASIDE FOR NATIONAL HIGHWAY PERFORMANCE PROGRAM (NHFP) FOR COTTAGE GROVE PROJECT		MISC AGREE	STBGP (F)	7,500,000	5,000,000	-	-	1,250,000	-	1,250,000	CATEGORICALLY EXEMPT	0
1735	880C-LNHS-26	LOCAL STREETS	880C-LNHS-26	2026	LOCAL	2026 LOCAL NHS PAVEMENT PROGRAM		MISC AGREE	NHPP	4,875,000	3,900,000	-	-	-	-	975,000	CATEGORICALLY EXEMPT	0
1736	089-595-014	LOCAL STREETS	089-595-014	2026	BIA	2026 FERRY BOAT ALLOCATION		MISC AGREE	FFM	3,750,000	3,000,000	-	-	-	-	750,000	CATEGORICALLY EXEMPT	0
1737	880C-BFP-26	STATEWIDE	880C-BFP-26	2026	MNDOT	**BFP** : BRIDGE FORMULA PROGRAM MNDOT 2026		MISC AGREE	BFP	1,500,000	1,200,000	-	-	300,000	-	-	CATEGORICALLY EXEMPT	0
1738	880C-CEIDC-26	STATEWIDE	880C-CEIDC-26	2026	MNDOT	2026 FEDERAL FUNDS FOR CE AND IDC		MISC AGREE	STBGP	50,000,000	40,000,000	-	-	-	-	10,000,000	CATEGORICALLY EXEMPT	0
1739	880C-CH68-26	STATEWIDE	880C-CH68-26	2026	MNDOT	**CHAP 68** : 2023 CHAPTER 68 SRC BONDS		MISC AGREE	BF	200,000,000	-	-	-	-	200,000,000	-	CATEGORICALLY EXEMPT	0
1740	880C-ESS-26	STATEWIDE	880C-ESS-26	2026	MNDOT	2026 ESS INFRASTRUCTURE SETASIDE		MISC AGREE	SF	2,000,000	-	-	-	2,000,000	-	-	CATEGORICALLY EXEMPT	0
1741	880C-HP-26	STATEWIDE	880C-HP-26	2026	MNDOT	**HISTORIC** : 2026 HISTORIC PROPERTIES REMAINING SETASIDE FOR OTTERTAIL LAKE REST AREA and MAIDEN ROCK INCREASE.		MISC AGREE	STBGP	800,000	-	-	-	800,000	-	-	HISTORIC ROADSIDE PROPERTY	0
1742	880C-ISOCS-26	STATEWIDE	880C-ISOCS-26	2026	MNDOT	2026 INTERNAL PROJECT DELIVERY, SPECIALTY OFFICES SOCS		MISC AGREE	SF	3,800,000	-	-	-	3,800,000	-	-	CATEGORICALLY EXEMPT	0
1743	880C-MNROAD-26	999	880C-MNROAD-26	2026	MNDOT	2026 MNROAD ANNUAL CONSTRUCTION SETASIDE		MISC AGREE	SF	1,000,000	-	-	-	1,000,000	-	-	CATEGORICALLY EXEMPT	0
1744	880C-NHFP-26	STATEWIDE	880C-NHFP-26	2026	MNDOT	2026 **SPPP** : MNDOT SETASIDE FOR NATIONAL HIGHWAY PERFORMANCE PROGRAM (NHFP)		MISC AGREE	STBGP (F)	850,000	680,000	-	-	-	-	170,000	CATEGORICALLY EXEMPT	0
1745	880C-NOISE-26	STATEWIDE	880C-NOISE-26	2026	MNDOT	2026 NOISE WALL REMAINING SETASIDE		NOISE ABATEMENT	SF	325,160	-	-	-	325,160	-	-	STANDALONE NOISE BARRIER	0
1746	880C-PROM-26	STATEWIDE	880C-PROM-26	2026	MNDOT	**PROTECT** : PROTECT MNDOT 2026		MISC AGREE	PROTECT	812,500	650,000	-	-	162,500	-	-	CATEGORICALLY EXEMPT	0
1747	880C-RWI-26	999	880C-RWI-26	2026	MNDOT	2026 RIGHT OF WAY INCIDENTALS		ROW AGREE	SF	550,000	-	-	-	550,000	-	-	CATEGORICALLY EXEMPT	0
1748	880C-SA-26	999	880C-SA-26	2026	MNDOT	2026 STATEWIDE SETASIDE FOR SUPPLEMENTAL AGREEMENTS AND COST OVERRUNS - 2026		SUPP AGREE & COST OVERRUNS	SF	2,000,000	-	-	-	2,000,000	-	-	CATEGORICALLY EXEMPT	0
1749	880C-SFM-26	STATEWIDE	880C-SFM-26	2026	MNDOT	2026 STATE FURNISHED MATERIALS		MISC AGREE	SF	5,000,000	-	-	-	5,000,000	-	-	CATEGORICALLY EXEMPT	0
1750	880C-US169-26	HIGHWAY US	880C-US169-26	2026	MNDOT	US 169 MISS RIVER TO HILL CITY AITKEN COUNTY		MISC AGREE	STBGP	13,100,000	10,700,000	-	-	2,400,000	-	-	CATEGORICALLY EXEMPT	0
1751	880C-WLB-26	STATEWIDE	880C-WLB-26	2026	MNDOT	2026 WETLAND BANKING AGREEMENTS		WETLAND MITIGATION	SF	3,250,000	-	-	-	3,250,000	-	-	CATEGORICALLY EXEMPT	0
1752	880C-WS-26	STATEWIDE	880C-WS-26	2026	MNDOT	2026 WEIGH STATION REMAINING SETASIDE		WEIGH STATION	SF	500,000	-	-	-	500,000	-	-	WEIGH STATION CAPITAL IMPROVEMENT	0
1753	880C-XSOCS-26	STATEWIDE	880C-XSOCS-26	2026	MNDOT	2026 EXTERNAL PROJECT DELIVERY, SPECIALTY OFFICE SOCS		MISC AGREE	SF	21,900,000	-	-	-	21,900,000	-	-	CATEGORICALLY EXEMPT	0

2025-2028 MINNESOTA STATE TRANSPORTATION IMPROVEMENT PROGRAM (STIP)
(SORTED BY DISTRICT, YEAR, TRANSIT SP, RAIL SP, LOCAL STIP SP, MNDOT STIP SP, SETASIDE SP)

DISTRICT C

SFY	STIP TOTAL	FHWA	AC	FTA	TH	BOND	OTHER
2025	254,120,963	118,983,293	-	35,691,935	47,057,500	-	52,088,235
2026	466,122,639	137,527,350	-	28,460,767	45,237,660	200,000,000	52,996,862
2027	285,636,633	147,337,400	-	26,603,152	55,925,000	-	53,871,081
2028	417,058,419	230,323,340	-	26,614,472	102,170,764	-	56,349,843

DISTRICT: C (STATEWIDE)

SEQ#	CHIMES PROJECT NUMBER	ROUTE SYSTEM	STIP PROJECT NUMBER (SP)	YEAR	AGENCY	TECHNICAL PROJECT DESCRIPTION	MILE	WORK TYPE	FUND TYPE	STIP TOTAL	FHWA	AC	FTA	TH	BOND	OTHER	PROJECT SELECTION CATEGORY	PROJECT SELECTION SCORE
1754	8816-3542	STATEWIDE	8816-3542	2026	MNDOT	**SPPF**: 2026 STATEWIDE, TPIMS ITS RECONSTRUCTION, REPLACEMENT AND ITS IMPROVEMENTS		MISC AGREE	STBGP (F)	540,408	440,000	-	-	-	-	100,408	CATEGORICAL Y EXEMPT	0
1755	8816-3543	STATEWIDE	8816-3543	2026	MNDOT	**SPPF**: 2026 STATEWIDE TRUCK PARKING STUDY UPDATE		MISC AGREE	STBGP (F)	294,768	240,000	-	-	-	-	54,768	CATEGORICAL Y EXEMPT	0
1756	TRF-9081-27	TRANSIT	TRF-9081-27	2027	MNDOT	SECT 5311(F): INTER-CITY BUS PROGRAM: INCLUDES OPERATING (50%/100%) CAPITAL VEHICLE PURCHASES (80%), CAPITAL VEHICLE REHAB (80%), MARKETING (80%).		TRANSIT VEH PURCHASE	FTA	7,380,364	-	-	3,690,182	-	-	3,690,182	CATEGORICAL Y EXEMPT	0
1757	TRF-9101-27	TRANSIT	TRF-9101-27	2027	MNDOT	SECT 5311: GREATER MN TRANSIT OPERATING; PUBLIC TRANSIT OPERATING ASSISTANCE.		TRANSIT OPERATIONS	FTA	36,901,824	-	-	18,450,912	-	-	18,450,912	CATEGORICAL Y EXEMPT	0
1758	TRF-9101-27A	TRANSIT	TRF-9101-27A	2027	MNDOT	SECT 5311: GREATER MN RURAL TRANSIT STATE PROGRAM ADMINISTRATION.		TRANSIT OPERATIONS	FTA	2,460,122	-	-	2,460,122	-	-	-	CATEGORICAL Y EXEMPT	0
1759	TRF-9101-27B	TRANSIT	TRF-9101-27B	2027	MNDOT	CY 2028 5311 RTAP TRAINING AND TECHNICAL ASSISTANCE.		TRANSIT OPERATIONS	FTA	388,512	-	-	388,512	-	-	-	CATEGORICAL Y EXEMPT	0
1760	TRF-9106-27	TRANSIT	TRF-9106-27	2027	MNDOT	2027 SECT 5339: GREATER MN TRANSIT CAPITAL INCLUDING FACILITIES(80%), LARGE CAPITAL (80%),AND TECHNOLOGY(80%)		TRANSIT GRANT CAPITAL IMPROVEMENT (NON-VEHICLE)	FTA	355,880	-	-	300,000	-	-	55,880	CATEGORICAL Y EXEMPT	0
1761	TRF-9106-27A	TRANSIT	TRF-9106-27A	2027	MNDOT	2027 SECT 5339: GREATER MN RURAL TRANSIT BUSES(85%)		TRANSIT VEH PURCHASE	FTA	1,176,471	-	-	1,000,000	-	-	176,471	CATEGORICAL Y EXEMPT	0
1762	TRF-9107-27A	TRANSIT	TRF-9107-27A	2027	MNDOT	SECT 5310: LARGE URBAN PROGRAM ADMINISTRATION		TRANSIT OPERATIONS	FTA	313,424	-	-	313,424	-	-	-	CATEGORICAL Y EXEMPT	0
1763	TRS-9100-27	TRANSIT	TRS-9100-27	2027	LOCAL	2027 TRANSIT STP CAPITAL PROGRAM: CAPITAL VEHICLE PURCHASES (80%), OTHER RELATED TRANSIT CAPITAL		TRANSIT VEH PURCHASE	STBGP	4,813,000	3,850,400	-	-	-	-	962,600	CATEGORICAL Y EXEMPT	0
1764	8816-3628	RR	8816-3628	2027	MNDOT	2027 RAILROAD CROSSING DATABASE AND INVENTORY INSPECTION.		RR X-ING IMPROVEMENTS	RRS	210,000	200,000	-	-	-	-	10,000	RAILWAY-HIGHWAY CROSSINGS PROGRAM	0
1765	880C-CRU-27	STATEWIDE	880C-CRU-27	2027	MNDOT	2027 CRU SETASIDE		MISC AGREE	STBGP	2,000,000	1,600,000	-	-	-	-	400,000	CATEGORICAL Y EXEMPT	0
1766	880C-DBE-27	STATEWIDE	880C-DBE-27	2027	MNDOT	2027 BUSINESS TRAINING (INCLUDING TECHNICAL ASSISTANCE, CONSULTING, MENTOR PROTEGE AND SMALL BUSINESS OUTREACH).		MISC AGREE	STBGP	700,000	700,000	-	-	-	-	-	CATEGORICAL Y EXEMPT	0
1767	880C-DBES-27	STATEWIDE	880C-DBES-27	2027	MNDOT	2027 SPECIAL ALLOCATION BUSINESS TRAINING (INCLUDING TECHNICAL ASSISTANCE, CONSULTING, MENTOR PROTEGE AND SMALL BUSINESS OUTREACH).		MISC AGREE	FFM	350,000	350,000	-	-	-	-	-	CATEGORICAL Y EXEMPT	0
1768	880C-FLAP-27	STATEWIDE	880C-FLAP-27	2027	US FOREST SERVICE	2027 FEDERAL LANDS ACCESS PROGRAM		MISC AGREE	FLAP	1,000,000	1,000,000	-	-	-	-	-	CATEGORICAL Y EXEMPT	0
1769	880C-HHT-27	STATEWIDE	880C-HHT-27	2027	MNDOT	2027 HIGHWAY HEAVY CONSTRUCTION TRAINING (INCLUDING TRIBAL CONSTRUCTION TRAINING AND WORKFORCE OUTREACH)		MISC AGREE	STBGP	1,199,500	1,199,500	-	-	-	-	-	CATEGORICAL Y EXEMPT	0
1770	880C-HHTS-27	STATEWIDE	880C-HHTS-27	2027	MNDOT	2027 SPECIAL ALLOCATION HIGHWAY HEAVY CONSTRUCTION TRAINING (INCLUDING TRIBAL CONSTRUCTION TRAINING AND WORKFORCE OUTREACH).		MISC AGREE	FFM	250,000	250,000	-	-	-	-	-	CATEGORICAL Y EXEMPT	0
1771	880C-LACRI-27	LOCAL STREETS	880C-LACRI-27	2027	MNDOT	2027 LOCAL AGENCY CULTURAL RESOURCES INVESTIGATIONS.		MISC AGREE	STBGP	625,000	500,000	-	-	-	-	125,000	CATEGORICAL Y EXEMPT	0
1772	880C-METROMPO-27	STATEWIDE	880C-METROMPO-27	2027	MNDOT	2027 METRO PLANNING TO MPOS SETASIDE		MISC AGREE	STBGP	8,250,000	6,600,000	-	-	-	-	1,650,000	CATEGORICAL Y EXEMPT	0
1773	880C-NSTI-27	STATEWIDE	880C-NSTI-27	2027	MNDOT	2027 NATIONAL SUMMER TRANSPORTATION INSTITUTE (NSTI) PROGRAM.		MISC AGREE	STBGP	100,000	100,000	-	-	-	-	-	CATEGORICAL Y EXEMPT	0
1774	880C-OCRXC-27	STATEWIDE	880C-OCRXC-27	2027	MNDOT	2027 SPECIAL ALLOCATION, EXTRA CAPACITY FOR HIGHWAY CONSTRUCTION TRAINING (INCLUDING TRIBAL CONSTRUCTION TRAINING AND WORKFORCE OUTREACH) AND BUSINESS TRAINING (INCLUDING TECHNICAL ASSISTANCE, CONSULTING, MENTOR PROTEGE AND SMALL BUSINESS OUTREACH.		MISC AGREE	FFM	100,000	100,000	-	-	-	-	-	CATEGORICAL Y EXEMPT	0
1775	880C-RT-27	REC TRAIL	880C-RT-27	2027	DNR	2027 STATEWIDE DNR PARKS & TRAILS		MISC AGREE	STBGP-TA LOCAL MATCH	2,300,000	2,300,000	-	-	-	-	-	CATEGORICAL Y EXEMPT	0
1776	880C-SPR-27	STATEWIDE	880C-SPR-27	2027	MNDOT	2027 SETASIDE - STATEWIDE PLANNING AND RESEARCH		MISC AGREE	STBGP	21,875,000	17,500,000	-	-	-	-	4,375,000	CATEGORICAL Y EXEMPT	0
1777	880C-TED-27	STATEWIDE	880C-TED-27	2027	MNDOT	**TED**: 2027 TRANSPORTATION ECONOMIC DEVELOPMENT (TED) SETASIDE		MISC AGREE	TED	7,900,000	-	-	-	7,900,000	-	-	CATEGORICAL Y EXEMPT	0

2025-2028 MINNESOTA STATE TRANSPORTATION IMPROVEMENT PROGRAM (STIP)
(SORTED BY DISTRICT, YEAR, TRANSIT SP, RAIL SP, LOCAL STIP SP, MNDOT STIP SP, SETASIDE SP)

DISTRICT C

SFY	STIP TOTAL	FHWA	AC	FTA	TH	BOND	OTHER
2025	254,120,963	118,983,293	-	35,691,935	47,057,500	-	52,088,235
2026	466,122,639	137,527,350	-	28,460,767	45,237,660	200,000,000	52,996,862
2027	285,636,633	147,337,400	-	26,603,152	55,925,000	-	53,871,081
2028	417,058,419	230,323,340	-	26,614,472	102,170,764	-	56,349,843

DISTRICT: C (STATEWIDE)

SEQ#	CHIMES PROJECT NUMBER	ROUTE SYSTEM	STIP PROJECT NUMBER (SP)	YEAR	AGENCY	TECHNICAL PROJECT DESCRIPTION	MILE	WORK TYPE	FUND TYPE	STIP TOTAL	FHWA	AC	FTA	TH	BOND	OTHER	PROJECT SELECTION CATEGORY	PROJECT SELECTION SCORE
1778	880C-TVI-27	STATEWIDE	880C-TVI-27	2027	MNDOT	2027 TITLE VI IMPLEMENTATION, PLANNING AND COMPLIANCE.		MISC AGREE	STBGP	500	500	-	-	-	-	-	CATEGORICAL Y EXEMPT	0
1779	088-030-096	LOCAL STREETS	088-030-096	2027	MNDOT	2027 FRACTURE CRITICAL BRIDGE INSPECTIONS ON LOCAL SYSTEM OFF OF THE FEDERAL AID SYSTEM		BR REP	STBGP	125,000	125,000	-	-	-	-	-	CATEGORICAL Y EXEMPT	0
1780	088-030-097	LOCAL STREETS	088-030-097	2027	MNDOT	2027 FRACTURE CRITICAL BRIDGE INSPECTIONS ON LOCAL SYSTEM ON THE FEDERAL AID SYSTEM		BR REP	STBGP	187,500	150,000	-	-	-	-	37,500	CATEGORICAL Y EXEMPT	0
1781	088-030-098	LOCAL STREETS	088-030-098	2027	MNDOT	2027 BRIDGE LOAD RATING INSPECTION AND SPECIALIZED HAULING VEHICLES (SHV) LOAD RATINGS ON LOCAL SYSTEM		BR REP	STBGP	1,525,000	1,000,000	-	-	-	-	525,000	CATEGORICAL Y EXEMPT	0
1782	8816-3193	STATEWIDE	8816-3193AC2	2027	MNDOT	2027 STATEWIDE: FURTHER ENTERPRISE ASSET MANAGEMENT/TRANSPORTATION ASSET MANAGEMENT, SYSTEM ACQUISITION, MAINT FEE & IMPLEMENTATION ACTIVITIES-SALARIES AND EXPENSES 7/1/2026 TO 6/30/2027. AC PAYBACK 2 OF 4		MISC AGREE	STBGP	1,488,000	-	-	-	-	-	288,000	CATEGORICAL Y EXEMPT	0
1783	8816-3367	STATEWIDE	8816-3367AC3	2027	MNDOT	**SEC164**: 2024 SAFETY PROJECT EVALUATIONS AC PAYBACK 3 OF 3		MISC AGREE	HSIP	300,000	-	-	-	-	-	-	CATEGORICAL Y EXEMPT	0
1784	8816-3398	STATEWIDE	8816-3398AC2	2027	MNDOT	2027 STATEWIDE - FURTHER ENTERPRISE ASSET MANAGEMENT/TRANSPORTATION ASSET MANAGEMENT - MNDOT ASSET INVENTORY AND DATA CONFLATION. AC PAYBACK 2 OF 4		MISC AGREE	STBGP	400,000	-	-	-	-	-	-	CATEGORICAL Y EXEMPT	0
1785	8816-3448	STATEWIDE	8816-3448	2027	MNDOT	2027 STATEWIDE PEDESTRIAN AND BIKE COORDINATION.		EDU & SAFETY	STBGP	312,500	250,000	-	-	-	-	62,500	CATEGORICAL Y EXEMPT	0
1786	8816-3450	STATEWIDE	8816-3450	2027	MNDOT	2027 MINNESOTA RIDESHARE COORDINATION.		EDU & SAFETY	STBGP	312,500	250,000	-	-	-	-	62,500	CATEGORICAL Y EXEMPT	0
1787	8816-3451	STATEWIDE	8816-3451	2027	MNDOT	STATEWIDE - SAFE ROUTES TO SCHOOL (SRTS) PROGRAM MANAGEMENT FROM 07/01/26 TO 6/30/27, SALARIES & EXPENSES		EDU & SAFETY	STBGP	125,000	100,000	-	-	-	-	25,000	CATEGORICAL Y EXEMPT	0
1788	8816-3452	STATEWIDE	8816-3452	2027	MNDOT	2026 2027 SAFE ROUTES TO SCHOOL NON-INFRASTRUCTURE PLANNING.		EDU & SAFETY	STBGP	375,000	300,000	-	-	-	-	75,000	CATEGORICAL Y EXEMPT	0
1789	8816-3534	STATEWIDE	8816-3534	2027	MNDOT	**SEC164**: 2027 CRASH DATA IMPROVEMENTS		MISC AGREE	HSIP	100,000	100,000	-	-	-	-	-	HSIP - GREATER MN	0
1790	8816-3535	STATEWIDE	8816-3535	2027	MNDOT	**SEC164**: 2027 CRASH DATABASE MAPPING SOFTWARE		MISC AGREE	HSIP	450,000	450,000	-	-	-	-	-	HSIP - GREATER MN	0
1791	8816-3536	STATEWIDE	8816-3536	2027	MNDOT	**SEC164**: 2027 CRSP UPDATES		MISC AGREE	HSIP	1,500,000	1,500,000	-	-	-	-	-	HSIP - GREATER MN	0
1792	8816-3537	STATEWIDE	8816-3537	2027	MNDOT	**SEC164**: 2027 SAFETY PROJECT EVALUATIONS		MISC AGREE	HSIP	300,000	300,000	-	-	-	-	-	HSIP - GREATER MN	0
1793	8816-3538	STATEWIDE	8816-3538	2027	MNDOT	**SEC164**: 2027 TZD REGIONAL COORDINATORS		MISC AGREE	HSIP	1,000,000	1,000,000	-	-	-	-	-	HSIP - GREATER MN	0
1794	8816-3539	STATEWIDE	8816-3539	2027	MNDOT	**SEC164**: 2027 OTHER TRIBAL SAFETY PLANS		MISC AGREE	HSIP	150,000	150,000	-	-	-	-	-	HSIP - GREATER MN	0
1795	8816-3541	STATEWIDE	8816-3541	2027	MNDOT	**SEC164**: 2027 VARIOUS SAFETY NEEDS/PLANS		MISC AGREE	HSIP	300,000	300,000	-	-	-	-	-	HSIP - GREATER MN	0
1796	8816-3545	STATEWIDE	8816-3545	2027	MNDOT	2027 LOCAL TECHNICAL ASSISTANCE PROGRAM		EDU & SAFETY	STBGP	187,500	150,000	-	-	-	-	37,500	CATEGORICAL Y EXEMPT	0
1797	8816-3546	STATEWIDE	8816-3546	2027	MNDOT	2027 SEEDS/PHOENIX INTERNSHIPS & MNROW WORKFORCE DEVELOPMENT PROGRAMS		EDU & SAFETY	STBGP	2,100,000	700,000	-	-	-	-	1,400,000	CATEGORICAL Y EXEMPT	0
1798	8816-3754	STATEWIDE	8816-3754	2027	MNDOT	**SEC164**: 2027 DISTRICT SAFETY PROJECT SETASIDE		MISC AGREE	HSIP	500,000	500,000	-	-	-	-	-	HSIP - GREATER MN	0
1799	8816-3763	STATEWIDE	8816-3763	2027	MNDOT	2027 STATEWIDE ENTERPRISE ASSET MANAGEMENT IMPLEMENTATION ACTIVITIES-SALARIES AND EXPENSES 7/1/2026 TO 6/30/2027		MISC AGREE	STBGP	2,132,000	1,300,000	-	-	-	-	832,000	CATEGORICAL Y EXEMPT	0
1800	880C-BROS-27	LOCAL STREETS	880C-BROS-27	2027	LOCAL	2027 BROS REMAINING SETASIDE		MISC AGREE	STBGP	2,727,500	2,182,000	-	-	-	-	545,500	CATEGORICAL Y EXEMPT	0
1801	880C-LNHFP-27	HIGHWAY 999	880C-LNHFP-27	2027	LOCAL	2027 **SPPE**: LOCAL SETASIDE FOR NATIONAL HIGHWAY PERFORMANCE PROGRAM (NHFP) FOR SCOTT COUNTY AND RICE COUNTY PROJECTS		MISC AGREE	STBGP (F)	15,500,000	12,400,000	-	-	-	-	3,100,000	CATEGORICAL Y EXEMPT	0
1802	880C-LNHS-27	LOCAL STREETS	880C-LNHS-27	2027	LOCAL	2027 LOCAL NHS PAVEMENT PROGRAM		MISC AGREE	NHPP	5,625,000	4,500,000	-	-	-	-	1,125,000	CATEGORICAL Y EXEMPT	0
1803	089-595-015	LOCAL STREETS	089-595-015	2027	BIA	2027 FERRY BOAT ALLOCATION		MISC AGREE	FFM	3,750,000	3,000,000	-	-	-	-	750,000	CATEGORICAL Y EXEMPT	0
1804	880C-CEIDC-27	STATEWIDE	880C-CEIDC-27	2027	MNDOT	2027 FEDERAL FUNDS FOR CE AND IDC		MISC AGREE	STBGP	75,000,000	60,000,000	-	-	-	-	15,000,000	CATEGORICAL Y EXEMPT	0
1805	880C-ESS-27	STATEWIDE	880C-ESS-27	2027	MNDOT	2027 ESS INFRASTRUCTURE SETASIDE		MISC AGREE	SF	2,000,000	-	-	-	2,000,000	-	-	CATEGORICAL Y EXEMPT	0

2025-2028 MINNESOTA STATE TRANSPORTATION IMPROVEMENT PROGRAM (STIP)
(SORTED BY DISTRICT, YEAR, TRANSIT SP, RAIL SP, LOCAL STIP SP, MNDOT STIP SP, SETASIDE SP)

DISTRICT C

SFY	STIP TOTAL	FHWA	AC	FTA	TH	BOND	OTHER
2025	254,120,963	118,983,293	-	35,691,935	47,057,500	-	52,088,235
2026	466,122,639	137,527,350	-	28,460,767	45,237,660	200,000,000	52,996,862
2027	285,636,633	147,337,400	-	26,603,152	55,925,000	-	53,871,081
2028	417,058,419	230,323,340	-	26,614,472	102,170,764	-	56,349,843

DISTRICT: C (STATEWIDE)

SEQ#	CHIMES PROJECT NUMBER	ROUTE SYSTEM	STIP PROJECT NUMBER (SP)	YEAR	AGENCY	TECHNICAL PROJECT DESCRIPTION	MILE	WORK TYPE	FUND TYPE	STIP TOTAL	FHWA	AC	FTA	TH	BOND	OTHER	PROJECT SELECTION CATEGORY	PROJECT SELECTION SCORE
1806	880C-HP-27	STATEWIDE	880C-HP-27	2027	MNDOT	**HISTORIC**: 2027 HISTORIC PROPERTIES REMAINING SETASIDE FOR ISLE REST AREA, GARRISON REAST AREA, VINELAND HISTORIC MARKER, AND GARRISON CONCOURSE.		HIST PRES	SF	1,050,000	-	-	-	1,050,000	-	-	CATEGORICAL Y EXEMPT	0
1807	880C-ISOCs-27	STATEWIDE	880C-ISOCs-27	2027	MNDOT	2027 INTERNAL PROJECT DELIVERY, SPECIALTY OFFICES SOCS		MISC AGREE	SF	3,800,000	-	-	-	3,800,000	-	-	CATEGORICAL Y EXEMPT	0
1808	880C-MNROAD-27	999	880C-MNROAD-27	2027	MNDOT	2027 MNROAD ANNUAL CONSTRUCTION SETASIDE		MISC AGREE	SF	1,000,000	-	-	-	1,000,000	-	-	CATEGORICAL Y EXEMPT	0
1809	880C-NOISE-27	STATEWIDE	880C-NOISE-27	2027	MNDOT	2027 NOISE WALL REMAINING SETASIDE		NOISE ABATEMENT	SF	2,500,000	-	-	-	2,500,000	-	-	STANDALONE NOISE BARRIER	0
1810	880C-PROM-27	STATEWIDE	880C-PROM-27	2027	MNDOT	**PROTECT**: PROTECT MNDOT 2027		MISC AGREE	PROTECT	19,875,000	15,900,000	-	-	3,975,000	-	-	CATEGORICAL Y EXEMPT	0
1811	880C-RWI-27	999	880C-RWI-27	2027	MNDOT	2027 RIGHT OF WAY INCIDENTALS		ROW AGREE	SF	550,000	-	-	-	550,000	-	-	CATEGORICAL Y EXEMPT	0
1812	880C-SA-27	999	880C-SA-27	2027	MNDOT	2027 STATEWIDE SETASIDE FOR SUPPLEMENTAL AGREEMENTS AND COST OVERRUNS - 2027		SJPP AGREE & COST OVERRUNS	SF	2,000,000	-	-	-	2,000,000	-	-	CATEGORICAL Y EXEMPT	0
1813	880C-SFM-27	STATEWIDE	880C-SFM-27	2027	MNDOT	2027 STATE FURNISHED MATERIALS		MISC AGREE	SF	5,000,000	-	-	-	5,000,000	-	-	CATEGORICAL Y EXEMPT	0
1814	880C-SRA-27	STATEWIDE	880C-SRA-27	2027	MNDOT	2027 SAFETY REST AREA SETASIDE		MISC AGREE	STBGP	5,000,000	4,000,000	-	-	1,000,000	-	-	SAFETY REST AREA	0
1815	880C-WLB-27	STATEWIDE	880C-WLB-27	2027	MNDOT	2027 WETLAND BANKING AGREEMENTS		WETLAND MITIGATION	SF	3,250,000	-	-	-	3,250,000	-	-	CATEGORICAL Y EXEMPT	0
1816	880C-XSOCS-27	STATEWIDE	880C-XSOCS-27	2027	MNDOT	2027 EXTERNAL PROJECT DELIVERY, SPECIALTY OFFICE SOCS		MISC AGREE	SF	21,900,000	-	-	-	21,900,000	-	-	CATEGORICAL Y EXEMPT	0
1817	8816-3544	STATEWIDE	8816-3544	2027	MNDOT	**SPFF**: 2027 STATE FREIGHT PLAN UPDATE		MISC AGREE	STBGP (F)	589,536	480,000	-	-	-	-	109,536	CATEGORICAL Y EXEMPT	0
1818	TRF-9081-28	TRANSIT	TRF-9081-28	2028	MNDOT	SECT 5311(F)- INTER-CITY BUS PROGRAM: INCLUDES OPERATING (50%/100%) CAPITAL VEHICLE PURCHASES (80%), CAPITAL VEHICLE REHAB (80%), MARKETING (80%)		TRANSIT VEH PURCHASE	FTA	7,564,874	-	-	3,782,437	-	-	3,782,437	CATEGORICAL Y EXEMPT	0
1819	TRF-9101-28	TRANSIT	TRF-9101-28	2028	MNDOT	SECT 5311 GREATER MN TRANSIT OPERATING; PUBLIC TRANSIT OPERATING ASSISTANCE(INCLUDES MET COUNCIL TRANSIT LINK AND TRIBAL TRANSIT ASSISTANCE)		TRANSIT OPERATIONS	FTA	37,824,370	-	-	18,912,185	-	-	18,912,185	CATEGORICAL Y EXEMPT	0
1820	TRF-9101-28A	TRANSIT	TRF-9101-28A	2028	MNDOT	CY 2029 5311 STATE PROGRAM ADMINISTRATION		TRANSIT OPERATIONS	FTA	2,521,625	-	-	2,521,625	-	-	-	CATEGORICAL Y EXEMPT	0
1821	TRF-9101-28B	TRANSIT	TRF-9101-28B	2028	MNDOT	CY 2029 5311 RTAP TRAINING AND TECHNICAL ASSISTANCE.		TRANSIT OPERATIONS	FTA	398,225	-	-	398,225	-	-	-	CATEGORICAL Y EXEMPT	0
1822	TRF-9106-28A	TRANSIT	TRF-9106-28A	2028	MNDOT	2028 SECT 5339: GREATER MN RURAL TRANSIT BUSES(85%)		TRANSIT VEH PURCHASE	FTA	1,176,471	-	-	1,000,000	-	-	176,471	CATEGORICAL Y EXEMPT	0
1823	TRS-9100-28	TRANSIT	TRS-9100-28	2028	LOCAL	2028 TRANSIT STP CAPITAL PROGRAM: CAPITAL VEHICLE PURCHASES (80%), OTHER RELATED TRANSIT CAPITAL		TRANSIT VEH PURCHASE	STBGP	5,343,600	4,337,600	-	-	-	-	1,006,000	CATEGORICAL Y EXEMPT	0
1824	880C-RP-28	RR	880C-RP-28	2028	MNDOT	2028 RAIL PROGRAM SETASIDE		RR X-ING IMPROVEMENTS	RRS	8,080,000	6,980,000	-	-	1,100,000	-	-	RAILWAY-HIGHWAY CROSSINGS PROGRAM	0
1825	880C-CRU-28	STATEWIDE	880C-CRU-28	2028	MNDOT	2028 CRU SETASIDE		MISC AGREE	STBGP	2,000,000	1,600,000	-	-	-	-	400,000	CATEGORICAL Y EXEMPT	0
1826	880C-DBE-28	STATEWIDE	880C-DBE-28	2028	MNDOT	2028 BUSINESS TRAINING (INCLUDING TECHNICAL ASSISTANCE, CONSULTING, MENTOR PROTEGE AND SMALL BUSINESS OUTREACH).		MISC AGREE	STBGP	700,000	700,000	-	-	-	-	-	CATEGORICAL Y EXEMPT	0
1827	880C-DBES-28	STATEWIDE	880C-DBES-28	2028	MNDOT	2028 SPECIAL ALLOCATION BUSINESS TRAINING (INCLUDING TECHNICAL ASSISTANCE, CONSULTING, MENTOR PROTEGE AND SMALL BUSINESS OUTREACH).		MISC AGREE	FFM	350,000	350,000	-	-	-	-	-	CATEGORICAL Y EXEMPT	0
1828	880C-FLAP-28	STATEWIDE	880C-FLAP-28	2028	US FOREST SERVICE	2028 FEDERAL LANDS ACCESS PROGRAM		MISC AGREE	FLAP	1,000,000	1,000,000	-	-	-	-	-	CATEGORICAL Y EXEMPT	0
1829	880C-HHT-28	STATEWIDE	880C-HHT-28	2028	MNDOT	2028 HIGHWAY HEAVY CONSTRUCTION TRAINING (INCLUDING TRIBAL CONSTRUCTION TRAINING AND WORKFORCE OUTREACH)		MISC AGREE	STBGP	1,199,500	1,199,500	-	-	-	-	-	CATEGORICAL Y EXEMPT	0
1830	880C-HHTS-28	STATEWIDE	880C-HHTS-28	2028	MNDOT	2028 SPECIAL ALLOCATION HIGHWAY HEAVY CONSTRUCTION TRAINING (INCLUDING TRIBAL CONSTRUCTION TRAINING AND WORKFORCE OUTREACH).		MISC AGREE	FFM	250,000	250,000	-	-	-	-	-	CATEGORICAL Y EXEMPT	0

2025-2028 MINNESOTA STATE TRANSPORTATION IMPROVEMENT PROGRAM (STIP)
(SORTED BY DISTRICT, YEAR, TRANSIT SP, RAIL SP, LOCAL STIP SP, MNDOT STIP SP, SETASIDE SP)

DISTRICT C

SFY	STIP TOTAL	FHWA	AC	FTA	TH	BOND	OTHER
2025	254,120,963	118,983,293	-	35,691,935	47,057,500	-	52,088,235
2026	466,122,639	137,527,350	-	28,460,767	45,237,660	200,000,000	52,996,862
2027	285,636,633	147,337,400	-	26,603,152	55,925,000	-	53,871,081
2028	417,058,419	230,323,340	-	26,614,472	102,170,764	-	56,349,843

DISTRICT: C (STATEWIDE)

SEQ#	CHIMES PROJECT NUMBER	ROUTE SYSTEM	STIP PROJECT NUMBER (SP)	YEAR	AGENCY	TECHNICAL PROJECT DESCRIPTION	MILE	WORK TYPE	FUND TYPE	STIP TOTAL	FHWA	AC	FTA	TH	BOND	OTHER	PROJECT SELECTION CATEGORY	PROJECT SELECTION SCORE
1831	880C-LACRI-28	LOCAL STREETS	880C-LACRI-28	2028	MNDOT	2028 LOCAL AGENCY CULTURAL RESOURCES INVESTIGATIONS.		MISC AGREE	STBGP	625,000	500,000	-	-	-	-	125,000	CATEGORICALLY EXEMPT	0
1832	880C-METROMPO-28	STATEWIDE	880C-METROMPO-28	2028	MNDOT	2028 METRO PLANNING TO MPOS SETASIDE		MISC AGREE	STBGP	8,250,000	6,600,000	-	-	-	-	1,650,000	CATEGORICALLY EXEMPT	0
1833	880C-NSTI-28	STATEWIDE	880C-NSTI-28	2028	MNDOT	2028 NATIONAL SUMMER TRANSPORTATION INSTITUTE (NSTI) PROGRAM.		MISC AGREE	STBGP	100,000	100,000	-	-	-	-	-	CATEGORICALLY EXEMPT	0
1834	880C-OCRXC-28	STATEWIDE	880C-OCRXC-28	2028	MNDOT	2028 SPECIAL ALLOCATION, EXTRA CAPACITY FOR HIGHWAY CONSTRUCTION TRAINING (INCLUDING TRIBAL CONSTRUCTION TRAINING AND WORKFORCE OUTREACH) AND BUSINESS TRAINING (INCLUDING TECHNICAL ASSISTANCE, CONSULTING, MENTOR PROTEGE AND SMALL BUSINESS OUTREACH.		MISC AGREE	FFM	100,000	100,000	-	-	-	-	-	CATEGORICALLY EXEMPT	0
1835	880C-RT-28	REC TRAIL	880C-RT-28	2028	DNR	2028 STATEWIDE DNR PARKS & TRAILS		MISC AGREE	STBGP-TA LOCAL MATCH	2,300,000	2,300,000	-	-	-	-	-	CATEGORICALLY EXEMPT	0
1836	880C-SEC164-28	STATEWIDE	880C-SEC164-28	2028	MNDOT	**SEC164**: 2028 SECT164 REMAINING SETASIDE		MISC AGREE	HSIP	2,900,000	2,900,000	-	-	-	-	-	HSIP - GREATER MN	0
1837	880C-SPR-28	STATEWIDE	880C-SPR-28	2028	MNDOT	2028 SETASIDE - STATEWIDE PLANNING AND RESEARCH		MISC AGREE	STBGP	21,875,000	17,500,000	-	-	-	-	4,375,000	CATEGORICALLY EXEMPT	0
1838	880C-TED-28	STATEWIDE	880C-TED-28	2028	MNDOT	**TED**: 2028 TRANSPORTATION ECONOMIC DEVELOPMENT (TED) SETASIDE		MISC AGREE	TED	10,000,000	-	-	-	10,000,000	-	-	CATEGORICALLY EXEMPT	0
1839	880C-TVI-28	STATEWIDE	880C-TVI-28	2028	MNDOT	2028 TITLE VI IMPLEMENTATION, PLANNING AND COMPLIANCE.		MISC AGREE	STBGP	500	500	-	-	-	-	-	CATEGORICALLY EXEMPT	0
1840	088-030-101	LOCAL STREETS	088-030-101	2028	MNDOT	2028 FRACTURE CRITICAL BRIDGE INSPECTIONS ON LOCAL SYSTEM ON THE FEDERAL AID SYSTEM		BR REP	STBGP	81,250	65,000	-	-	-	-	16,250	CATEGORICALLY EXEMPT	0
1841	088-030-102	LOCAL STREETS	088-030-102	2028	MNDOT	2028 FRACTURE CRITICAL BRIDGE INSPECTIONS ON LOCAL SYSTEM OFF OF THE FEDERAL AID SYSTEM		BR REP	STBGP	260,000	260,000	-	-	-	-	-	CATEGORICALLY EXEMPT	0
1842	088-030-103	LOCAL STREETS	088-030-103	2028	MNDOT	2028 BRIDGE LOAD RATING INSPECTION AND SPECIALIZED HAULING VEHICLES (SHV) LOAD RATINGS ON LOCAL SYSTEM		BR REP	STBGP	1,525,000	1,000,000	-	-	-	-	525,000	CATEGORICALLY EXEMPT	0
1843	8816-3193	STATEWIDE	8816-3193AC3	2028	MNDOT	2028 STATEWIDE: FURTHER ENTERPRISE ASSET MANAGEMENT/TRANSPORTATION ASSET MANAGEMENT, SYSTEM ACQUISITION, MAINT FEE & IMPLEMENTATION ACTIVITIES-SALARIES AND EXPENSES 7/1/2027 TO 6/30/2028. AC PAYBACK 3 OF 4.		MISC AGREE	STBGP	1,488,000	-	-	-	-	-	288,000	CATEGORICALLY EXEMPT	0
1844	8816-3398	STATEWIDE	8816-3398AC3	2028	MNDOT	2028 STATEWIDE - FURTHER ENTERPRISE ASSET MANAGEMENT/TRANSPORTATION ASSET MANAGEMENT - MNDOT ASSET INVENTORY AND DATA CONFLATION. AC PAYBACK 3 OF 4		MISC AGREE	STBGP	400,000	-	-	-	-	-	-	CATEGORICALLY EXEMPT	0
1845	8816-3637	STATEWIDE	8816-3637	2028	MNDOT	2028 STATEWIDE PEDESTRIAN AND BIKE COORDINATION.		EDU & SAFETY	STBGP	312,500	250,000	-	-	-	-	62,500	CATEGORICALLY EXEMPT	0
1846	8816-3638	STATEWIDE	8816-3638	2028	MNDOT	2028 MINNESOTA RIDESHARE COORDINATION.		EDU & SAFETY	STBGP	312,500	250,000	-	-	-	-	62,500	CATEGORICALLY EXEMPT	0
1847	8816-3639	STATEWIDE	8816-3639	2028	MNDOT	STATEWIDE - SAFE ROUTES TO SCHOOL (SRTS) PROGRAM MANAGEMENT FROM 07/01/27 TO 6/30/28, SALARIES & EXPENSES		EDU & SAFETY	STBGP	125,000	100,000	-	-	-	-	25,000	CATEGORICALLY EXEMPT	0
1848	8816-3640	STATEWIDE	8816-3640	2028	MNDOT	2028 SAFE ROUTES TO SCHOOL NON-INFRASTRUCTURE PLANNING.		EDU & SAFETY	STBGP	375,000	300,000	-	-	-	-	75,000	CATEGORICALLY EXEMPT	0
1849	8816-3755	STATEWIDE	8816-3755	2028	MNDOT	**SEC164**: 2028 CRASH DATA IMPROVEMENTS		MISC AGREE	HSIP	100,000	100,000	-	-	-	-	-	HSIP - GREATER MN	0
1850	8816-3756	STATEWIDE	8816-3756	2028	MNDOT	**SEC164**: 2028 CRASH DATABASE MAPPING SOFTWARE		MISC AGREE	HSIP	450,000	450,000	-	-	-	-	-	HSIP - GREATER MN	0
1851	8816-3757	STATEWIDE	8816-3757	2028	MNDOT	**SEC164**: 2028 CRSP UPDATES		MISC AGREE	HSIP	1,500,000	1,500,000	-	-	-	-	-	HSIP - GREATER MN	0
1852	8816-3758	STATEWIDE	8816-3758	2028	MNDOT	**SEC164**: 2028 SAFETY PROJECT EVALUATIONS		MISC AGREE	HSIP	300,000	300,000	-	-	-	-	-	HSIP - GREATER MN	0
1853	8816-3759	STATEWIDE	8816-3759	2028	MNDOT	**SEC164**: 2028 TZD REGIONAL COORDINATORS		MISC AGREE	HSIP	1,000,000	1,000,000	-	-	-	-	-	HSIP - GREATER MN	0
1854	8816-3760	STATEWIDE	8816-3760	2028	MNDOT	**SEC164**: 2028 OTHER TRIBAL SAFETY PLANS		MISC AGREE	HSIP	150,000	150,000	-	-	-	-	-	HSIP - GREATER MN	0
1855	8816-3761	STATEWIDE	8816-3761	2028	MNDOT	**SEC164**: 2028 VARIOUS SAFETY NEEDS/PLANS		MISC AGREE	HSIP	300,000	300,000	-	-	-	-	-	HSIP - GREATER MN	0
1856	8816-3762	STATEWIDE	8816-3762	2028	MNDOT	2028/2029 RED DYED FUEL TAX EVASION ENFORCEMENT, TWO-YEAR INTER-AGENCY AGREEMENT 07/01/2027-06/30/2029		EDU & SAFETY	STBGP	525,000	525,000	-	-	-	-	-	CATEGORICALLY EXEMPT	0

2025-2028 MINNESOTA STATE TRANSPORTATION IMPROVEMENT PROGRAM (STIP)
(SORTED BY DISTRICT, YEAR, TRANSIT SP, RAIL SP, LOCAL STIP SP, MNDOT STIP SP, SETASIDE SP)

DISTRICT C

SFY	STIP TOTAL	FHWA	AC	FTA	TH	BOND	OTHER
2025	254,120,963	118,983,293	-	35,691,935	47,057,500	-	52,088,235
2026	466,122,639	137,527,350	-	28,460,767	45,237,660	200,000,000	52,996,862
2027	285,636,633	147,337,400	-	26,603,152	55,925,000	-	53,871,081
2028	417,058,419	230,323,340	-	26,614,472	102,170,764	-	56,349,843

DISTRICT: C (STATEWIDE)

SEQ#	CHIMES PROJECT NUMBER	ROUTE SYSTEM	STIP PROJECT NUMBER (SP)	YEAR	AGENCY	TECHNICAL PROJECT DESCRIPTION	MILE	WORK TYPE	FUND TYPE	STIP TOTAL	FHWA	AC	FTA	TH	BOND	OTHER	PROJECT SELECTION CATEGORY	PROJECT SELECTION SCORE
1857	8816-3764	STATEWIDE	8816-3764	2028	MNDOT	2028 STATEWIDE ENTERPRISE ASSET MANAGEMENT IMPLEMENTATION ACTIVITIES-SALARIES AND EXPENSES 7/1/2027 TO 6/30/2028		MISC AGREE	STBGP	2,132,000	1,300,000	-	-	-	-	832,000	CATEGORICALLY EXEMPT	0
1858	8816-3765	STATEWIDE	8816-3765	2028	MNDOT	2028 SEEDS/PHOENIX INTERNSHIPS & MNROW WORKFORCE DEVELOPMENT PROGRAMS		EDU & SAFETY	STBGP	2,100,000	700,000	-	-	-	-	1,400,000	CATEGORICALLY EXEMPT	0
1859	8816-3770	STATEWIDE	8816-3770	2028	MNDOT	2028 LOCAL TECHNICAL ASSISTANCE PROGRAM		EDU & SAFETY	STBGP	187,500	150,000	-	-	-	-	37,500	CATEGORICALLY EXEMPT	0
1860	880C-BROS-28	LOCAL STREETS	880C-BROS-28	2028	LOCAL	2028 BROS REMAINING SETASIDE		MISC AGREE	STBGP	3,620,000	2,896,000	-	-	-	-	724,000	CATEGORICALLY EXEMPT	0
1861	880C-LNHS-28	LOCAL STREETS	880C-LNHS-28	2028	LOCAL	2028 LOCAL NHS PAVEMENT PROGRAM		MISC AGREE	NHPP	5,625,000	4,500,000	-	-	-	-	1,125,000	CATEGORICALLY EXEMPT	0
1862	089-595-016	LOCAL STREETS	089-595-016	2028	BIA	2028 FERRY BOAT ALLOCATION		MISC AGREE	FFM	3,750,000	3,000,000	-	-	-	-	750,000	CATEGORICALLY EXEMPT	0
1863	880C-BLATNIK-28	I 535	880C-BLATNIK-28	2028	MNDOT	**BLATNIK**: BLATNIK BRIDGE FROM SPP		MISC AGREE	STBGP	99,667,000	56,512,000	-	-	43,155,000	-	-	CATEGORICALLY EXEMPT	0
1864	880C-CEIDC-28	STATEWIDE	880C-CEIDC-28	2028	MNDOT	2028 FEDERAL FUNDS FOR CE AND IDC		MISC AGREE	STBGP	100,000,000	80,000,000	-	-	-	-	20,000,000	CATEGORICALLY EXEMPT	0
1865	880C-ESS-28	STATEWIDE	880C-ESS-28	2028	MNDOT	2028 ESS INFRASTRUCTURE SETASIDE		MISC AGREE	SF	2,000,000	-	-	-	2,000,000	-	-	CATEGORICALLY EXEMPT	0
1866	880C-HP-28	STATEWIDE	880C-HP-28	2028	MNDOT	**HISTORIC**: 2028 HISTORIC PROPERTIES REMAINING SETASIDE FOR SPRING HOUSE REPAIR, BIRCH COULEE HISTORIC MARKER, MORTON PIONEERS, MORTON FERRY CLASS REAT AREA, AND AVOCA HISTORIC MARKER.		HIST PRES	SF	1,050,000	-	-	-	1,050,000	-	-	CATEGORICALLY EXEMPT	0
1867	880C-HPB-28	STATEWIDE	880C-HPB-28	2028	MNDOT	2028 HIGH PRIORITY BRIDGES (HPB)		MISC AGREE	STBGP	488,504	397,740	-	-	90,764	-	-	CATEGORICALLY EXEMPT	0
1868	880C-ISOCS-28	STATEWIDE	880C-ISOCS-28	2028	MNDOT	2028 INTERNAL PROJECT DELIVERY, SPECIALTY OFFICES SOCS		MISC AGREE	SF	3,800,000	-	-	-	3,800,000	-	-	CATEGORICALLY EXEMPT	0
1869	880C-MNROAD-28	999	880C-MNROAD-28	2028	MNDOT	2028 MNROAD ANNUAL CONSTRUCTION SETASIDE		MISC AGREE	SF	1,000,000	-	-	-	1,000,000	-	-	CATEGORICALLY EXEMPT	0
1870	880C-PROM-28	STATEWIDE	880C-PROM-28	2028	MNDOT	**PROTECT**: PROTECT MNDOT 2028		MISC AGREE	PROTECT	29,875,000	23,900,000	-	-	5,975,000	-	-	CATEGORICALLY EXEMPT	0
1871	880C-RWI-28	999	880C-RWI-28	2028	MNDOT	2028 RIGHT OF WAY INCIDENTALS		ROW AGREE	SF	550,000	-	-	-	550,000	-	-	CATEGORICALLY EXEMPT	0
1872	880C-SA-28	999	880C-SA-28	2028	MNDOT	2028 STATEWIDE SETASIDE FOR SUPPLEMENTAL AGREEMENTS AND COST OVERRUNS - 2028		SUPP AGREE & COST OVERRUNS	SF	2,000,000	-	-	-	2,000,000	-	-	CATEGORICALLY EXEMPT	0
1873	880C-SFM-28	STATEWIDE	880C-SFM-28	2028	MNDOT	2028 STATE FURNISHED MATERIALS		MISC AGREE	SF	3,200,000	-	-	-	3,200,000	-	-	CATEGORICALLY EXEMPT	0
1874	880C-SRA-28	STATEWIDE	880C-SRA-28	2028	MNDOT	2028 SAFETY REST AREA SETASIDE		SAFETY REST AREA	NHPP	5,000,000	4,000,000	-	-	1,000,000	-	-	SAFETY REST AREA	50
1875	880C-WLB-28	STATEWIDE	880C-WLB-28	2028	MNDOT	2028 WETLAND BANKING AGREEMENTS		WETLAND MITIGATION	SF	3,250,000	-	-	-	3,250,000	-	-	CATEGORICALLY EXEMPT	0
1876	880C-WS-28	STATEWIDE	880C-WS-28	2028	MNDOT	2028 WEIGH STATION REMAINING SETASIDE		WEIGH STATION	SF	2,100,000	-	-	-	2,100,000	-	-	WEIGH STATION CAPITAL IMPROVEMENT	0
1877	880C-XSOCS-28	STATEWIDE	880C-XSOCS-28	2028	MNDOT	2028 EXTERNAL PROJECT DELIVERY, SPECIALTY OFFICE SOCS		MISC AGREE	SF	21,900,000	-	-	-	21,900,000	-	-	CATEGORICALLY EXEMPT	0

Appendix A

Highway and Transit Programs

- ✓ Greater Minnesota MPO Programs
- ✓ Highway Safety Improvement Program (HSIP)
- ✓ Transit Programs
- ✓ Tribal Transportation Program (TTP)
- ✓ Recreational Trails Program
- ✓ Minnesota Rail Service Improvement Program
- ✓ Minnesota Railway-Highway Crossings Program-Section 130
- ✓ Port Development Assistance Program
- ✓ MnDOT State Road Construction Program (SRC)

Greater Minnesota MPO Programs

- ✓ Duluth-Superior Metropolitan Interstate Council
- ✓ Grand Forks-East Grand Forks Metropolitan Planning Organization
- ✓ La Crosse Area Planning Committee
- ✓ Mankato-North Mankato Area Planning Organization
- ✓ Rochester-Olmsted Council of Governments
- ✓ St. Cloud Area Planning Organization

GREATER MINNESOTA MPO PROGRAMS

In accordance with the joint FHWA/FTA Metropolitan Planning Rules, 23 CFR Section 450.326, each of the Metropolitan Planning Organizations in Greater Minnesota has developed and approved a four-year fiscally constrained Transportation Improvement Program (TIP). Each TIP provides a list of projects for which federal (FHWA and FTA), state (MnDOT) and in some cases, local funds are anticipated to be used. The federally funded projects have been selected through the MPO and/or Area Transportation Partnership (ATP) process and are included in the appropriate Area Transportation Improvement Program (ATIP).

Also included in the MPO TIP is a financial plan which discusses the program's fiscal constraint, a description of the anticipated effect of the TIP toward achieving the MPO's performance targets, and the MPO's certification that the MPO planning process is being carried out in compliance with all applicable federal requirements.

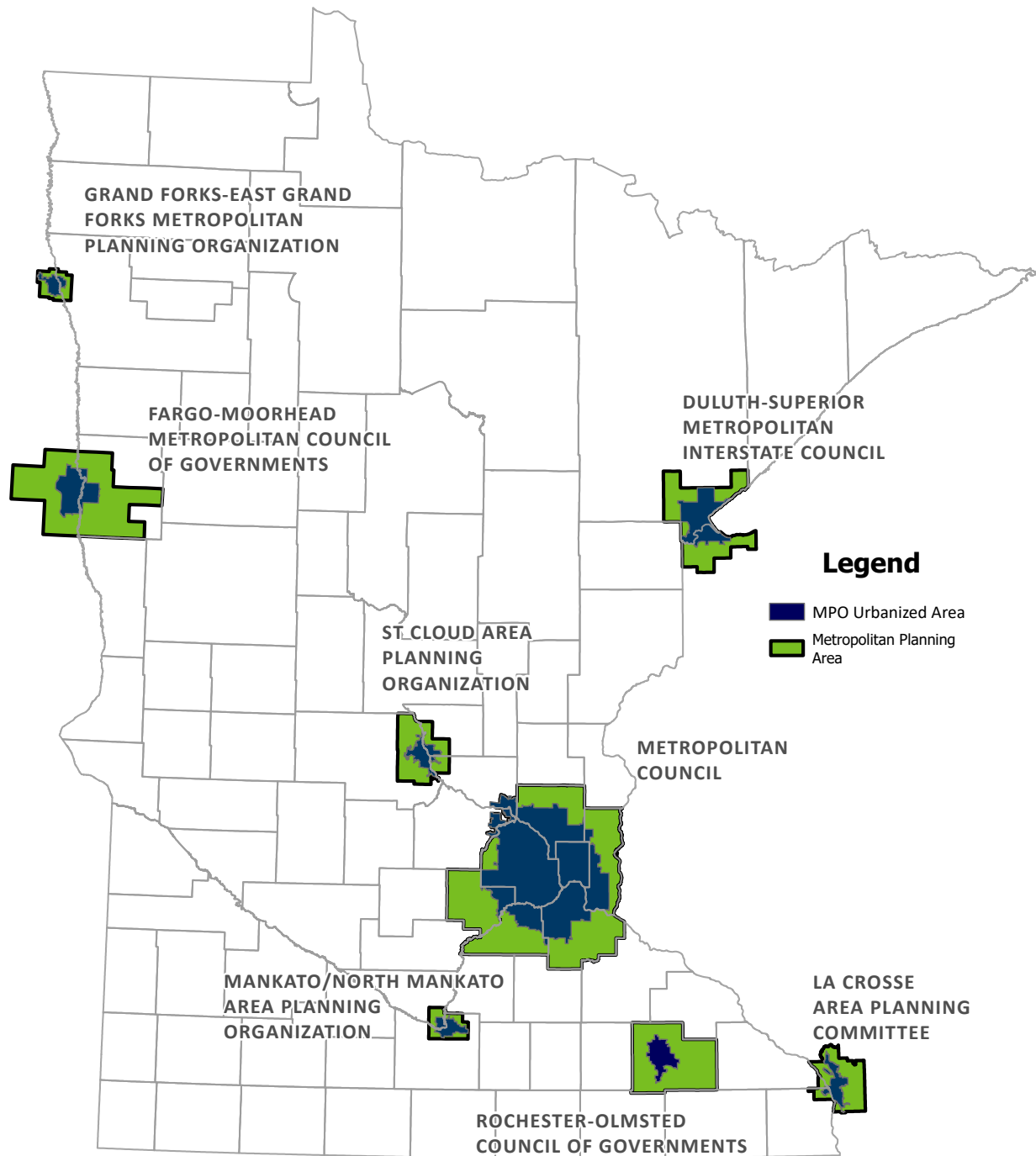
After adoption by the MPO and approval from MnDOT as the Governor's designee, the MPO TIP is incorporated by reference, without modification, into the STIP. Additionally, the federal and state (MnDOT) funded projects within the MPO area are listed in the STIP.

**FIGURE A-1
GREATER MINNESOTA MPO FUNDING
BY SOURCE AND YEAR
(\$ MILLIONS)**

SOURCE	2025	2026	2027	2028	TOTAL
FTA Funds					
Duluth-Superior	4.3	10.2	4.1	4.0	22.6
Grand Forks-East Grand Forks	0.2	0.2	0.2	0.2	0.8
La Crosse	0.1	0.1	0.1	0.1	0.4
Mankato/N. Mankato	1.5	2.2	0.9	1.3	5.9
Rochester-Olmsted	5.3	0.1	2.7	2.0	10.1
St. Cloud	3.0	1.8	2.1	2.6	9.5
SUBTOTAL	14.5	14.7	10.0	10.1	49.3
FHWA Funds					
Duluth-Superior	44.3	1,097.9**	29.3	50.2	1,221.7
Grand Forks-East Grand Forks	0.1	1.2	0.2	0	1.5
La Crosse	0.0	0.0	0.0	2.0	2.0
Mankato/N. Mankato	19.2	21.7	28.7	29.4	99.1
Rochester-Olmsted	26.0	72.8	15.7	25.4	139.9
St. Cloud	14.4	17.0	13.7	17.6	62.7
SUBTOTAL	104.0	1,210.6	87.7	124.6	1,527.0
TOTAL*	118.5	1,225.3	97.7	134.7	1,576.3

*May not total correctly due to rounding

**Includes Blatnik projects



2025-2028 MINNESOTA STATE TRANSPORTATION IMPROVEMENT PROGRAM (STIP)
(SORTED BY DISTRICT, YEAR, TRANSIT SP, RAIL SP, LOCAL STIP SP, MNDOT STIP SP, SETASIDE SP)

MPO DULUTH-SUPERIOR

SFY	STIP TOTAL	FHWA	AC	FTA	TH	BOND	OTHER
2025	94,983,337	42,704,870	-	4,277,277	3,318,582	-	43,054,958
2026	1,584,385,039	1,097,740,025	177,475,116	10,189,231	13,160,994	63,696,000	399,463,789
2027	64,567,938	11,758,790	-	4,111,538	1,478,747	-	29,687,496
2028	103,628,355	41,412,222	-	4,025,772	2,269,134	-	47,161,610

DULUTH-SUPERIOR METROPOLITAN INTERSTATE COUNCIL

SEQ#	CHIMES PROJECT NUMBER	ROUTE SYSTEM	STIP PROJECT NUMBER (SP)	YEAR	AGENCY	TECHNICAL PROJECT DESCRIPTION	MILE	WORK TYPE	FUND TYPE	STIP TOTAL	FHWA	AC	FTA	TH	BOND	OTHER	PROJECT SELECTION CATEGORY	PROJECT SELECTION SCORE
1	TRF-0016-25A	TRANSIT	TRF-0016-25A	2025	DULUTH	SECTION 5339: DULUTH TRANSIT AUTHORITY; BUS STOP IMPROVEMENTS	0.0	TRANSIT GRANT CAPITAL IMPROVEMETN (NON-VEHICLE)	FTA	250,000	-	-	200,000	-	-	50,000	N/A (I.E. NON-MNDOT SELECTION OR NON-TH PROJECT)	0
2	TRF-0016-25B	TRANSIT	TRF-0016-25B	2025	DULUTH	SECT 5307: DULUTH OPERATING ASSISTANCE - REGULAR ROUTE	0.0	TRANSIT OPERATIONS	FTA	22,551,599	-	-	1,861,277	-	-	20,690,322	N/A (I.E. NON-MNDOT SELECTION OR NON-TH PROJECT)	0
3	TRF-0016-25C	TRANSIT	TRF-0016-25C	2025	DULUTH	DULUTH DIAL-A-RIDE TRANSIT OPERATING ASSISTANCE	0.0	TRANSIT OPERATIONS	LF	1,257,329	-	-	-	-	-	1,257,329	N/A (I.E. NON-MNDOT SELECTION OR NON-TH PROJECT)	0
4	TRF-0016-25F	TRANSIT	TRF-0016-25F	2025	DULUTH	SECTION 5339: TIRE STORAGE SOLUTION	0.0	TRANSIT GRANT CAPITAL IMPROVEMETN (NON-VEHICLE)	FTA	120,000	-	-	96,000	-	-	24,000	N/A (I.E. NON-MNDOT SELECTION OR NON-TH PROJECT)	0
5	TRF-0016-25H	TRANSIT	TRF-0016-25H	2025	DULUTH	SECTION 5339: HEAVY DUTY BUS HOIST REPLACEMENTS	0.0	TRANSIT GRANT CAPITAL IMPROVEMETN (NON-VEHICLE)	FTA	675,000	-	-	540,000	-	-	135,000	N/A (I.E. NON-MNDOT SELECTION OR NON-TH PROJECT)	0
6	TRF-0016-25I	TRANSIT	TRF-0016-25I	2025	DULUTH	SECT 5307: DULUTH TRANSIT AUTHORITY; CAPITAL FACILITY IMPROVEMENTS	0.0	TRANSIT GRANT CAPITAL IMPROVEMETN (NON-VEHICLE)	FTA	1,000,000	-	-	800,000	-	-	200,000	N/A (I.E. NON-MNDOT SELECTION OR NON-TH PROJECT)	0
7	TRF-0016-25J	TRANSIT	TRF-0016-25J	2025	DULUTH	SECTION 5339: PURCHASE BUS TUG	0.0	TRANSIT GRANT CAPITAL IMPROVEMETN (NON-VEHICLE)	FTA	120,000	-	-	96,000	-	-	24,000	N/A (I.E. NON-MNDOT SELECTION OR NON-TH PROJECT)	0
8	TRF-0016-25K	TRANSIT	TRF-0016-25K	2025	DULUTH	SECTION 5339: PURCHASE REPLACEMENT BUS VACUUM	0.0	TRANSIT GRANT CAPITAL IMPROVEMETN (NON-VEHICLE)	FTA	375,000	-	-	300,000	-	-	75,000	N/A (I.E. NON-MNDOT SELECTION OR NON-TH PROJECT)	0
9	TRF-0016-25L	TRANSIT	TRF-0016-25L	2025	DULUTH	SECTION 5339: PURCHASE REPLACEMENT BUS WASH	0.0	TRANSIT GRANT CAPITAL IMPROVEMETN (NON-VEHICLE)	FTA	480,000	-	-	384,000	-	-	96,000	N/A (I.E. NON-MNDOT SELECTION OR NON-TH PROJECT)	0
16	8821-385	I-35	8821-385	2025	MNDOT	**NEVI**: DISTRICTWIDE INSTALL NEVI CHARGING STATION WITHIN 1 MILE FROM EXIT 256B, 255A, 253B, 252, 249 ON I35 NEAR DULUTH AND PROCTOR	0.0	EV & CHARGING INFRA	NEVI SGF	843,000	590,100	-	-	-	-	252,900	CATEGORICALLY EXEMPT	0
32	069-070-079	CR	069-070-079	2025	ST LOUIS COUNTY	COUNTY WIDE - 6-INCH WET-REFLECTIVE EPOXY EDGELINE IN A GROOVE ON VARIOUS COUNTY ROADS (2025) (ASSOC. 069-070-064 & 069-070-072)	0.0	PAVE MARKINGS	HSIP	957,000	780,300	-	-	-	-	176,700	N/A (I.E. NON-MNDOT SELECTION OR NON-TH PROJECT)	0
33	069-609-050	CSAH 9	069-609-050AC	2025	ST LOUIS COUNTY	**AC**CRP**: ST LOUIS COUNTY: WOODLAND AVE (CSAH9) RESURFACE FROM SNIVELY RD (CSAH 37) TO ANOKA ST. MILL AND OVERLAY, SIDEWALK IMPROVEMENTS, STORM SEWER AND CURB AND GUTTER REPLACEMENT. (AC PROJECT PAYBACK 1 OF 1)	1.4	MILL & OVLY	STBGP	1,627,650	-	-	-	-	-	-	N/A (I.E. NON-MNDOT SELECTION OR NON-TH PROJECT)	0
39	118-080-065	GARDFIELD AVE	118-080-065	2025	DULUTH	IN DULUTH, GARFIELD AVE CONCRETE PAVEMENT REPAIRS & RECONSTRUCT N 3RD AVE W. FROM W. SUPERIOR ST TO W. MICHIGAN ST. (ASSOC. 118-137-010)	0.3	BIT RPLC	NHPP	690,726	552,581	-	-	-	-	138,145	N/A (I.E. NON-MNDOT SELECTION OR NON-TH PROJECT)	0

2025-2028 MINNESOTA STATE TRANSPORTATION IMPROVEMENT PROGRAM (STIP)
(SORTED BY DISTRICT, YEAR, TRANSIT SP, RAIL SP, LOCAL STIP SP, MNDOT STIP SP, SETASIDE SP)

MPO DULUTH-SUPERIOR

SFY	STIP TOTAL	FHWA	AC	FTA	TH	BOND	OTHER
2025	94,983,337	42,704,870	-	4,277,277	3,318,582	-	43,054,958
2026	1,584,385,039	1,097,740,025	177,475,116	10,189,231	13,160,994	63,696,000	399,463,789
2027	64,567,938	11,758,790	-	4,111,538	1,478,747	-	29,687,496
2028	109,628,355	41,412,222	-	4,025,772	2,269,134	-	47,161,610

DULUTH-SUPERIOR METROPOLITAN INTERSTATE COUNCIL

SEQ#	CHIMES PROJECT NUMBER	ROUTE SYSTEM	STIP PROJECT NUMBER (SP)	YEAR	AGENCY	TECHNICAL PROJECT DESCRIPTION	MILE	WORK TYPE	FUND TYPE	STIP TOTAL	FHWA	AC	FTA	TH	BOND	OTHER	PROJECT SELECTION CATEGORY	PROJECT SELECTION SCORE
40	118-109-021	MSAS 109	118-109-021CRP	2025	DULUTH	**CRP** IN DULUTH, MSAS 109 (W SUPERIOR ST) FROM MSAS 194 (CARLTON ST) TO MSAS 194 (W MICHIGAN ST) RECONSTRUCTION, STREETScape AND EV CHARGING STATIONS	1.7	MAJ CONST	CRP	462,500	370,000	-	-	-	-	92,500	N/A (I.E. NON-MNDOT SELECTION OR NON-TH PROJECT)	0
41	118-109-021	MSAS 109	118-109-021RA	2025	DULUTH	**RAISE** IN DULUTH, MSAS 109 (W SUPERIOR ST) FROM MSAS 194 (CARLTON ST) TO MSAS 194 (W MICHIGAN ST) RECONSTRUCTION, STREETScape AND EV CHARGING STATIONS	1.7	MAJ CONST	FFM SGF	40,000,000	24,999,160	-	-	-	-	15,000,840	N/A (I.E. NON-MNDOT SELECTION OR NON-TH PROJECT)	0
42	118-118-005	MSAS 118	118-118-005	2025	DULUTH	RAILROAD ST (MSAS 118) IN DULUTH FROM 5TH AVE W TO CANAL PARK DRIVE BITUMINOUS RESURFACING, STORM SEWER, CURB AND GUTTER, SIDEWALK AS NECESSARY, AND ADA UPGRADES	0.4	MILL & BIT OVLY	STBGP	2,100,000	1,480,000	-	-	-	-	620,000	N/A (I.E. NON-MNDOT SELECTION OR NON-TH PROJECT)	0
71	6937-104	US 2	6937-104	2025	MNDOT	US 2 IN DULUTH 0.14 MI SE JCT I-35 TO MN/WI STATE LINE. LIGHTING, PAINTING AND BRIDGE DECK REHAB ON BONG BRIDGE #69100. (WISDOT IS LEAD) (PROJECT IS CONSIDERED NON-REGIONALLY SIGNIFICANT BY THE MPO)	0.9	MISC AGREE	SF	1,700,000	-	-	-	1,700,000	-	-	CATEGORICALLY EXEMPT	0
73	6981-28	I-535	6981-28	2025	MNDOT	**BLATNIK** I-535 IN DULUTH AT I-535 & GARFIELD AVE. KOVICH BUILDING DEMOLITION, PARCEL 6981-901-240, IN ADVANCE OF BLATNIK BRIDGE PROJECT 6981-26	0.1	ROW PURCHASE	SF	60,000	-	-	-	60,000	-	-	NHS BRIDGE	65
74	6982-336	I 35	6982-336	2025	MNDOT	**ELLE** I-35 IN DULUTH, 0.09 MI. S LAKE AVENUE TO 0.70 MI. SOUTH OF 21ST AVE E. MAJOR CPR ON NB AND SB, MILL & OVERLAY INTERCHANGE RAMP 69816E, 69816F, 69816G, 69816H & 69817 (TIED 6982-348)	2.6	CONC PAVE REHAB, BR DECK OVLY	NHPP	1,198,462	1,078,615	-	-	119,847	-	-	NHS PAVEMENT	88
75	6982-336	I 35	6982-336BFP	2025	MNDOT	**ELLE**BFP** I-35 IN DULUTH, 0.09 MI. S LAKE AVENUE TO 0.70 MI. SOUTH OF 21ST AVE E. MAJOR CPR ON NB AND SB, MILL & OVERLAY INTERCHANGE RAMP 69816E, 69816F, 69816G, 69816H & 69817 (TIED 6982-348)	2.6	CONC PAVE REHAB, BR DECK OVLY	BFP	1,036,764	933,088	-	-	103,676	-	-	NHS PAVEMENT	88
76	6982-348	I 35	6982-348	2025	MNDOT	**ELLE** I-35 IN DULUTH 0.02 MI. N OF GARFIELD AVE TO 0.35 MI N. 5TH AVE W. REHAB NB BR#69818N & SB BR#69818S OVER MESABA AVE. MILL & OVERLAY NB OFF RAMP 69818A & 69870C AND SB ON RAMP 69870A & 69818B (TIED 6982-336)	2.7	BR DECK OVLY	NHPP	7,998,863	7,189,526	-	-	809,337	-	-	NHS BRIDGE	80
77	6982-348	I 35	6982-348BFP	2025	MNDOT	**ELLE**BFP** I-35 IN DULUTH 0.02 MI. N OF GARFIELD AVE TO 0.35 MI N. 5TH AVE W. REHAB NB BR#69818N & SB BR#69818S OVER MESABA AVE. MILL & OVERLAY NB OFF RAMP 69818A & 69870C AND SB ON RAMP 69870A & 69818B (TIED 6982-336)	2.7	BR DECK OVLY	BFP	1,035,000	931,500	-	-	103,500	-	-	NHS BRIDGE	80
80	8801-BLATNIK-CA25	I 535	8801-BLATNIK-CA25	2025	MNDOT	**BLATNIK** BRIDGE PRELIMINARY ENGINEERING/EXTERNAL CONSULTANTS. - 2025	0.0	MISC AGREE	NHPP	8,444,444	3,800,000	-	-	422,222	-	4,222,222	CATEGORICALLY EXEMPT	0
85	TRF-0016-26A	TRANSIT	TRF-0016-26A	2026	DULUTH	SECT 5307: DULUTH OPERATING ASSISTANCE REGULAR ROUTE	0.0	TRANSIT OPERATIONS	FTA	23,679,179	-	-	1,909,484	-	-	21,769,695	N/A (I.E. NON-MNDOT SELECTION OR NON-TH PROJECT)	0
86	TRF-0016-26B	TRANSIT	TRF-0016-26B	2026	DULUTH	DULUTH DIAL-A-RIDE TRANSIT OPERATING ASSISTANCE	0.0	TRANSIT OPERATIONS	LF	1,320,196	-	-	-	-	-	1,320,196	N/A (I.E. NON-MNDOT SELECTION OR NON-TH PROJECT)	0
87	TRF-0016-26C	TRANSIT	TRF-0016-26C	2026	DULUTH	SECT 5307: RAPID TRANSIT STATION IMPROVEMENTS	0.0	TRANSIT GRANT CAPITAL IMPROVEMENT (NON-VEHICLE)	FTA	2,016,421	-	-	1,613,137	-	-	403,284	N/A (I.E. NON-MNDOT SELECTION OR NON-TH PROJECT)	0

2025-2028 MINNESOTA STATE TRANSPORTATION IMPROVEMENT PROGRAM (STIP)
(SORTED BY DISTRICT, YEAR, TRANSIT SP, RAIL SP, LOCAL STIP SP, MNDOT STIP SP, SETASIDE SP)

MPO DULUTH-SUPERIOR

SFY	STIP TOTAL	FHWA	AC	FTA	TH	BOND	OTHER
2025	94,983,337	42,704,870	-	4,277,277	3,318,582	-	43,054,958
2026	1,584,385,039	1,097,740,025	177,475,116	10,189,231	13,160,994	63,696,000	399,463,789
2027	64,567,938	11,758,790	-	4,111,538	1,478,747	-	29,687,496
2028	103,628,355	41,412,222	-	4,025,772	2,269,134	-	47,161,610

DULUTH-SUPERIOR METROPOLITAN INTERSTATE COUNCIL

SEQ#	CHIMES PROJECT NUMBER	ROUTE SYSTEM	STIP PROJECT NUMBER (SP)	YEAR	AGENCY	TECHNICAL PROJECT DESCRIPTION	MILE	WORK TYPE	FUND TYPE	STIP TOTAL	FHWA	AC	FTA	TH	BOND	OTHER	PROJECT SELECTION CATEGORY	PROJECT SELECTION SCORE
88	TRF-0016-26D	TRANSIT	TRF-0016-26D	2026	DULUTH	SECTION 5339: TCE ROOF REPLACEMENT	0.0	TRANSIT GRANT CAPITAL IMPROVEMETN (NON-VEHICLE)	FTA	170,000	-	-	136,000	-	-	34,000	N/A (I.E. NON-MNDOT SELECTION OR NON-TH PROJECT)	0
89	TRF-0016-26F	TRANSIT	TRF-0016-26F	2026	DULUTH	SECT 5307: DULUTH TRANSIT AUTHORITY; CAPITAL FACILITY IMPROVEMENTS	0.0	TRANSIT GRANT CAPITAL IMPROVEMETN (NON-VEHICLE)	FTA	8,000,000	-	-	6,400,000	-	-	1,600,000	N/A (I.E. NON-MNDOT SELECTION OR NON-TH PROJECT)	0
90	TRF-9069-26	TRANSIT	TRF-9069-26	2026	DULUTH	SECTION 5310:ARROWHEAD REGIONAL DEVELOPMENT COMMISSION MOBILITY MANAGEMENT 7/1/27 - 6/30/2029	0.0	TRANSIT GRANT CAPITAL IMPROVEMETN (NON-VEHICLE)	FTA	163,263	-	-	130,610	-	-	32,653	N/A (I.E. NON-MNDOT SELECTION OR NON-TH PROJECT)	0
92	69-00220	CSAH 98	69-00220	2026	MNDOT	WCL CSAH 98, CANOSIA RD, HERMANTOWN, ST LOUIS COUNTY. REPLACE EXISTING SIGNAL SYSTEM	0.0	R.R.X-ING IMPROVEMENTS	RRS	400,000	360,000	-	-	-	-	40,000	RAILWAY-HIGHWAY CROSSINGS PROGRAM	15
93	69-00221	CSAH 91	69-00221	2026	MNDOT	WCL CSAH 91, N 40TH AVE W, DULUTH, ST LOUIS COUNTY. REPLACE EXISTING SIGNAL SYSTEM	0.0	R.R.X-ING IMPROVEMENTS	RRS	400,000	360,000	-	-	-	-	40,000	RAILWAY-HIGHWAY CROSSINGS PROGRAM	13
104	069-070-051	LOCAL STREETS	069-070-051AC	2026	ST LOUIS COUNTY	**AC** ST LOUIS COUNTY WIDE 6-INCH EDGELINES VARIOUS COUNTY AND CITY ROADS (SLC IS LEAD) (ASSOC.118-070-004) (AC PROJECT PAYBACK 1 OF 1)	0.0	PAVE MARKINGS	HSIP	135,000	-	-	-	-	-	-	N/A (I.E. NON-MNDOT SELECTION OR NON-TH PROJECT)	0
106	069-070-069	COUNTYWIDE	069-070-069	2026	ST LOUIS COUNTY	COUNTY WIDE. 6-INCH EDGELINES ON VARIOUS COUNTY ROADS	0.0	PAVE MARKINGS	HSIP	68,000	61,200	-	-	-	-	6,800	N/A (I.E. NON-MNDOT SELECTION OR NON-TH PROJECT)	0
107	069-070-070	COUNTYWIDE	069-070-070	2026	ST LOUIS COUNTY	COUNTYWIDE. 6-INCH WET-REFLECTIVE EPOXY EDGELINES ON VARIOUS COUNTY ROADS	0.0	PAVE MARKINGS	HSIP	543,000	488,700	-	-	-	-	54,300	N/A (I.E. NON-MNDOT SELECTION OR NON-TH PROJECT)	0
111	069-691-034	CSAH 91	069-691-034	2026	ST LOUIS COUNTY	**AC** RECONSTRUCT OF 40TH AVENUE WEST (CSAH 91), FROM GRAND AVE (MSAS 126) TO 0.1 MILES NORTH OF 8TH ST (MSAS 105) INCLUDING SIDEWALK, CURB & GUTTER, AND STORM SEWER AND TRAIL CONSTRUCTION. (AC PAYBACK 2027)	0.3	NEW PAVE - BIT	STBGP	2,813,250	-	971,750	-	-	-	2,813,250	N/A (I.E. NON-MNDOT SELECTION OR NON-TH PROJECT)	0
112	069-691-034	CSAH 91	069-691-034T	2026	ST LOUIS COUNTY	**AC** TRAIL CONSTRUCTION . (CSAH 91) 40TH AVENUE WEST, FROM MSAS 126 (GRAND AVE) TO 0.1 MILES NORTH OF MSAS 105 (8TH ST) . (AC PAYBACK 2028)	0.3	NEW PAVE - BIT	STBGP-TA	45,640	-	200,000	-	-	-	45,640	N/A (I.E. NON-MNDOT SELECTION OR NON-TH PROJECT)	0
113	069-698-017	CSAH 98	069-698-017	2026	ST LOUIS COUNTY	CANOSIA RD (CSAH 98) FROM ST LOUIS RIVER RD (CSAH 969) TO US 53. BIT RECLAIM AND PAVING	8.9	BIT RECLAIM	STBGP	3,600,000	2,799,000	-	-	-	-	801,000	N/A (I.E. NON-MNDOT SELECTION OR NON-TH PROJECT)	0
114	118-155-009	MSAS 155	118-155-009	2026	DULUTH	IN DULUTH RECONSTRUCT MSAS 155 (COLLEGE ST.) AND CONSTRUCT CAMPUS CONNECTOR SEGMENT 4 FROM MSAS 154 (19TH AVE. E.) TO MSAS 157 (WOODLAND AVE.) AND CONSTRUCT FISCHER CREEK PEDESTRIAN BRIDGE, NEW BRHR0950. AND E. ST MARIE ST (MSAS 156) FROM CARVER AVE TO VERMILLION RD. CONSTRUCT CAMPUS CONNECTOR SEGMENT 5. (ASSOC 118-156-012CRP, 118-155-009CRP)	0.9	NEW TRAIL	STBGP-TA	4,918,846	824,091	-	-	-	-	4,094,755	N/A (I.E. NON-MNDOT SELECTION OR NON-TH PROJECT)	0

2025-2028 MINNESOTA STATE TRANSPORTATION IMPROVEMENT PROGRAM (STIP)
(SORTED BY DISTRICT, YEAR, TRANSIT SP, RAIL SP, LOCAL STIP SP, MNDOT STIP SP, SETASIDE SP)

MPO DULUTH-SUPERIOR

SFY	STIP TOTAL	FHWA	AC	FTA	TH	BOND	OTHER
2025	94,983,337	42,704,870	-	4,277,277	3,318,582	-	43,054,958
2026	1,584,385,039	1,097,740,025	177,475,116	10,189,231	13,160,994	63,696,000	399,463,789
2027	64,567,938	11,758,790	-	4,111,538	1,478,747	-	29,687,496
2028	103,628,355	41,412,222	-	4,025,772	2,269,134	-	47,161,610

DULUTH-SUPERIOR METROPOLITAN INTERSTATE COUNCIL

SEQ#	CHIMES PROJECT NUMBER	ROUTE SYSTEM	STIP PROJECT NUMBER (SP)	YEAR	AGENCY	TECHNICAL PROJECT DESCRIPTION	MILE	WORK TYPE	FUND TYPE	STIP TOTAL	FHWA	AC	FTA	TH	BOND	OTHER	PROJECT SELECTION CATEGORY	PROJECT SELECTION SCORE
115	118-155-009	MSAS 155	118-155-009CRP	2026	DULUTH	**CRP** IN DULUTH RECONSTRUCT MSAS 155 (COLLEGE ST.) AND CONSTRUCT CAMPUS CONNECTOR SEGMENT 4 FROM MSAS 154 (19TH AVE. E.) TO MSAS 157 (WOODLAND AVE.) AND CONSTRUCT TISCHER CREEK PEDESTRIAN BRIDGE, NEW BR#R0950. AND E. ST MARIE ST(MSAS 156) FROM CARVER AVE TO VERMILLION RD. CONSTRUCT CAMPUS CONNECTOR SEGMENT 5. (ASSOC 118-156-012CRP, 118-055-009)	0.9	NEW TRAIL	CRP	231,250	185,000	-	-	-	-	46,250	N/A (I.E. NON-MNDOT SELECTION OR NON-TH PROJECT)	0
116	118-155-009	MSAS 155	118-156-012CRP	2026	DULUTH	**CRP** IN DULUTH RECONSTRUCT MSAS 155 (COLLEGE ST.) AND CONSTRUCT CAMPUS CONNECTOR SEGMENT 4 FROM MSAS 154 (19TH AVE. E.) TO MSAS 157 (WOODLAND AVE.) AND CONSTRUCT TISCHER CREEK PEDESTRIAN BRIDGE, NEW BR#R0950. AND E. ST MARIE ST(MSAS 156) FROM CARVER AVE TO VERMILLION RD. CONSTRUCT CAMPUS CONNECTOR SEGMENT 5. (ASSOC 118-155-009)	0.9	NEW TRAIL	CRP	231,250	185,000	-	-	-	-	46,250	N/A (I.E. NON-MNDOT SELECTION OR NON-TH PROJECT)	0
119	6925-145	MSAS 166	118-166-004	2026	DULUTH	MN 61 (LONDON RD), NB AND SB, IN DULUTH, CONST ROUNDABOUT AT (MSAS 166) 40TH AVE E. (ASSOC 6925-145, 118-191-003, 118-193-003)	0.1	MILL & INLAY, ROUNDABOUT	STBGP	1,000,000	493,333	-	-	-	-	506,667	NHS PAVEMENT	92
120	6925-145	MSAS 191	118-191-003	2026	DULUTH	MN 61, (LONDON RD) NB AND SB, IN DULUTH, CONST ROUNDABOUT AT (MSAS 191) 26TH AVE E. (ASSOC 6925-145, 118-166-004, 118-193-003)	0.1	MILL & INLAY, ROUNDABOUT	STBGP	1,000,000	493,333	-	-	-	-	506,667	NHS PAVEMENT	92
121	6925-145	MSAS 193	118-193-003	2026	DULUTH	MN 61 (LONDON RD), NB AND SB, IN DULUTH, (MSAS193) LONDON RD IMPROVEMENTS. (ASSOC 6925-145, 118-166-004, 118-191-003)	0.1	MILL & INLAY, ROUNDABOUT	STBGP	1,000,000	493,333	-	-	-	-	506,667	NHS PAVEMENT	92
122	6926-58	MN 61	069-070-074	2026	ST LOUIS COUNTY	**SEC164** MN 61 ATJCT CSAH33/MCQUADE RD. CONSTRUCT REDUCED CONFLICT INTERSECTION, TALMADGE RIVER CULVERT REPAIR AND INSTALL RWIS. (ASSOC 6926-58) MNDOT LEAD	0.4	CHANNELIZATION	HSIP	555,555	500,000	-	-	-	-	55,555	HSIP - GREATER MN	61
131	6908-68	US 2	6908-68	2026	MNDOT	**ELLE** US 2, FROM MN 194 TO MIDWAY RD (CSAH13), RECLAIM	8.4	BIT RECLAM	NHPP	8,800,000	7,164,960	-	-	1,635,040	-	-	URBAN PAVEMENT	79
132	6910-114	MN 23	6910-114	2026	MNDOT	MN 23 IN DULUTH AT JCT MN 210. CONSTRUCT CEREMONIAL STRUCTURE AND GATHERING SPACE FOR HISTORIC FOND DU LAC CEMETERY.	0.1	LANDSCAPING, OTHER, SAFETY REST AREA	SF	1,500,000	-	-	-	1,500,000	-	-	N/A (I.E. NON-MNDOT SELECTION OR NON-TH PROJECT)	0
133	6916-119	MN 53	6916-119	2026	MNDOT	US 53 NB & SB IN DULUTH, FROM 0.21 MI SE JCT HAINES RD (CSAH91) TO 0.13 MI SE JCT MIDWAY RD. (CASH 13) IN HERMANTOWN. PAVEMENT REHAB, TURN LANE UPDATES. (ASSOC.6915-140)	11.9	MILL & BIT OVLY	NHPP	2,600,000	2,116,920	-	-	483,080	-	-	CATEGORICALLY EXEMPT	0
137	6925-145	I 35, MN 61, MSAS 166, MSAS 191, MSAS 193, MSAS 195	6925-145	2026	MNDOT	**AC** MN 61 (LONDON RD), NB AND SB, IN DULUTH, FROM (MSAS 191) 26AVE E. TO 0.14 MI. N. (MSAS195) 60TH AVENUE EAST, MEDIUM MILL/OVERLAY, TRAIL, CONST ROUNDABOUTS AT (MSAS191)26TH AVE E., (MSAS 166)40TH AVE. E., AND I-35 SB JCT (MSAS 152)21AVE E & 26TH AVE E. INSTALL INTERSTATE CLOSURE GATES.(ASSOC 6982-357, 118-166-004, 118-191-003, 118-193-003) (AC PROJECT PAYBACK 2027)	3.4	MILL & INLAY, ROUNDABOUT	NHPP	11,125,000	7,571,575	8,000,000	-	3,553,425	-	-	NHS PAVEMENT	92
138	6925-145	I 35, MN 61, MSAS 166, MSAS 191, MSAS 193, MSAS 195	6925-145CRP	2026	MNDOT	**CRP** MN 61 (LONDON RD), NB AND SB, IN DULUTH, FROM (MSAS 191) 26AVE E. TO 0.14 MI. N. (MSAS195) 60TH AVENUE EAST, MEDIUM MILL/OVERLAY, TRAIL, CONST ROUNDABOUTS AT (MSAS191)26TH AVE E., (MSAS 166)40TH AVE. E., AND I-35 SB JCT (MSAS 152)21AVE E & 26TH AVE E. INSTALL INTERSTATE CLOSURE GATES.(ASSOC 6982-357, 118-166-004, 118-191-003, 118-193-003)	3.4	MILL & INLAY, ROUNDABOUT	CRP	1,075,000	860,000	-	-	215,000	-	-	NHS PAVEMENT	92
139	6926-58	MN 61	6926-58	2026	MNDOT	**SEC164** MN 61 ATJCT CSAH33/MCQUADE RD. CONSTRUCT REDUCED CONFLICT INTERSECTION, TALMADGE RIVER CULVERT REPAIR AND INSTAL RWIS. (ASSOC 069-070-074) MNDOT LEAD	0.4	CHANNELIZATION	HSIP	555,555	500,000	-	-	55,555	-	-	HSIP - GREATER MN	61
140	6926-58	MN 61	6926-58N	2026	MNDOT	MN 61 ATJCT CSAH33/MCQUADE RD. CONSTRUCT REDUCED CONFLICT INTERSECTION, TALMADGE RIVER CULVERT REPAIR AND INSTAL RWIS. (ASSOC 069-070-074) MNDOT LEAD	0.4	CULVERT REHAB	NHPP	1,000,000	814,200	-	-	185,800	-	-	CATEGORICALLY EXEMPT	0

2025-2028 MINNESOTA STATE TRANSPORTATION IMPROVEMENT PROGRAM (STIP)
(SORTED BY DISTRICT, YEAR, TRANSIT SP, RAIL SP, LOCAL STIP SP, MNDOT STIP SP, SETASIDE SP)

MPO DULUTH-SUPERIOR

SFY	STIP TOTAL	FHWA	AC	FTA	TH	BOND	OTHER
2025	94,983,337	42,704,870	-	4,277,277	3,318,582	-	43,054,958
2026	1,584,385,039	1,097,740,025	177,475,116	10,189,231	13,160,994	63,696,000	399,463,789
2027	64,567,938	11,758,790	-	4,111,538	1,478,747	-	29,687,496
2028	103,628,355	41,412,222	-	4,025,772	2,269,134	-	47,161,610

DULUTH-SUPERIOR METROPOLITAN INTERSTATE COUNCIL

SEQ#	CHIMES PROJECT NUMBER	ROUTE SYSTEM	STIP PROJECT NUMBER (SP)	YEAR	AGENCY	TECHNICAL PROJECT DESCRIPTION	MILE	WORK TYPE	FUND TYPE	STIP TOTAL	FHWA	AC	FTA	TH	BOND	OTHER	PROJECT SELECTION CATEGORY	PROJECT SELECTION SCORE
142	6933-101	MN 194	6933-101	2026	MNDOT	IN DULUTH, MN 194 NB, OVER SUPERIOR ST, MILL AND OVERLAY BR# 69840, REPAIR BR#69840 AND 69839 MICHIGAN ST OVER MN 194 SB. REPLACE WATERMAIN ON SUPERIOR ST IN VICINITY OF BR#69840.	0.2	BR REP	NHPP	2,900,000	2,361,180	-	-	538,820	-	-	NHS BRIDGE	80
143	6981-26	I 535	6981-26	2026	MNDOT	**AC**BLATNIK**INFRA**:- I-535, BETWEEN DULUTH & SUPERIOR WISCONSIN OVER ST LOUIS RIVER, REPLACE BLATNIK BRIDGE #9030 WITH NEW BRIDGE 69913. MNDOT IS LEAD AGENCY.(INCLUDES CONSTRUCTION BID, FINAL DESIGN AND CHANGE ORDERS/RISK ESTIMATES, AC PROJECT PAYBACK IN 2029 \$67,550,000 & 2030 \$67,550,000)	0.5	BR RPLC	FFM NHPP BF	1,433,935,100	1,058,398,200	134,064,900	-	-	63,696,000	311,840,900	NHS BRIDGE	65
144	6981-26	I 535	6981-26CE	2026	MNDOT	**AC**BLATNIK**:- BLATNIK NEW BRIDGE#69913, CONSTRUCTION ADMINISTRATION AND INSPECTION. (MNDOT DOT IS LEAD AGENCY) (AC PROJECT, PAYBACK IN FY27 \$8,559,617 FY28 \$8,559,617, FY29 \$8,559,617 & FY30 \$8,559,617	0.5	BR RPLC	NHPP	46,703,534	-	34,238,466	-	3,804,274	-	42,899,260	NHS BRIDGE	65
145	8821-358	I 35	8821-358	2026	MNDOT	I-35 NB&SB VARIOUS LOCATIONS FROM CHISAGO/PINE CO LINE TO 1 MI. S. MN 48 IN HINCKLEY & 2.19 MI. N HINCKLEY TO 4.5MI. N. PINE CO.CSAH33 (SWANSON RD) & 1.7 MI. N STURGEON LAKE TO 2.6 MI. S. PINE CO.CSAH 4 & 0.3MI. N MN 45 TO 0.5M. S CSAH14 (BOUNDARY AVE) IN PROCTOR. 6" GROUND IN WET REFLECTIVE PAVEMENT MARKINGS.	58.7	PAVE MARKINGS	HSIP	1,900,000	1,710,000	-	-	190,000	-	-	HSIP - GREATER MN	98
148	8801-BLATNIK-CA26	I 535	8801-BLATNIK-CA26	2026	MNDOT	**BLATNIK**:- BRIDGE PRELIMINARY ENGINEERING/EXTERNAL CONSULTANTS. - 2026	0.0	MISC AGREE	NHPP	20,000,000	9,000,000	-	-	1,000,000	-	10,000,000	CATEGORICALLY EXEMPT	0
156	TRF-0016-27A	TRANSIT	TRF-0016-27A	2027	DULUTH	SECT 5307: DULUTH OPERATING ASSISTANCE - REGULAR ROUTE	0.0	TRANSIT OPERATIONS	FTA	24,863,138	-	-	1,966,769	-	-	22,896,369	N/A (I.E. NON-MNDOT SELECTION OR NON-TH PROJECT)	0
157	TRF-0016-27B	TRANSIT	TRF-0016-27B	2027	DULUTH	DULUTH DIAL-A-RIDE TRANSIT OPERATING ASSISTANCE	0.0	TRANSIT OPERATIONS	LF	1,386,205	-	-	-	-	-	1,386,205	N/A (I.E. NON-MNDOT SELECTION OR NON-TH PROJECT)	0
158	TRF-0016-27C	TRANSIT	TRF-0016-27C	2027	DULUTH	SECT 5339: DULUTH TRANSIT AUTHORITY; PURCHASE TWO(2) SUPPORT VEHICLES FOR MAINTENANCE	0.0	TRANSIT VEH PURCHASE	FTA	167,600	-	-	134,000	-	-	33,600	N/A (I.E. NON-MNDOT SELECTION OR NON-TH PROJECT)	0
159	TRF-0016-27D	TRANSIT	TRF-0016-27D	2027	DULUTH	SECT 5339: DULUTH TRANSIT AUTHORITY; PURCHASE FORKLIFT	0.0	TRANSIT GRANT CAPITAL IMPROVEMETN (NON-VEHICLE)	FTA	55,000	-	-	44,000	-	-	11,000	N/A (I.E. NON-MNDOT SELECTION OR NON-TH PROJECT)	0
160	TRF-0016-27E	TRANSIT	TRF-0016-27E	2027	DULUTH	SECT 5307: RAPID TRANSIT STATION IMPROVEMENTS	0.0	TRANSIT GRANT CAPITAL IMPROVEMETN (NON-VEHICLE)	FTA	2,458,461	-	-	1,966,769	-	-	491,692	N/A (I.E. NON-MNDOT SELECTION OR NON-TH PROJECT)	0
161	TRS-0016-27A	TRANSIT	TRS-0016-27A	2027	DULUTH	DULUTH TRANSIT AUTHORITY; FIVE (5) CLASS 300 REPLACEMENT BUSES	0.0	TRANSIT VEH PURCHASE	STBGP	1,257,000	1,005,600	-	-	-	-	251,400	N/A (I.E. NON-MNDOT SELECTION OR NON-TH PROJECT)	0
165	8801-CRP-MPO-27	LOCAL STREETS	8801-CRP-MPO-27	2027	LOCAL	**CRP**:- LOCAL CARBON REDUCTION MPO - 2027	0.0	MISC AGREE	CRP	281,250	225,000	-	-	-	-	56,250	N/A (I.E. NON-MNDOT SELECTION OR NON-TH PROJECT)	0
175	069-070-080	CSAH 37, CSAH 2	069-070-080	2027	ST LOUIS COUNTY	CONSTRUCT LEFT TURN LANES ON CSAH 37 (JEAN DULUTH RD) AT CSAH 2 (W TISCHER RD)	0.3	TURN LANES	HSIP	800,000	600,000	-	-	-	-	200,000	N/A (I.E. NON-MNDOT SELECTION OR NON-TH PROJECT)	0

2025-2028 MINNESOTA STATE TRANSPORTATION IMPROVEMENT PROGRAM (STIP)
(SORTED BY DISTRICT, YEAR, TRANSIT SP, RAIL SP, LOCAL STIP SP, MNDOT STIP SP, SETASIDE SP)

MPO DULUTH-SUPERIOR

SFY	STIP TOTAL	FHWA	AC	FTA	TH	BOND	OTHER
2025	94,983,337	42,704,870	-	4,277,277	3,318,582	-	43,054,958
2026	1,584,385,039	1,097,740,025	177,475,116	10,189,231	13,160,994	63,696,000	399,463,789
2027	64,567,938	11,758,790	-	4,111,538	1,478,747	-	29,687,496
2028	103,628,355	41,412,222	-	4,025,772	2,269,134	-	47,161,610

DULUTH-SUPERIOR METROPOLITAN INTERSTATE COUNCIL

SEQ#	CHIMES PROJECT NUMBER	ROUTE SYSTEM	STIP PROJECT NUMBER (SP)	YEAR	AGENCY	TECHNICAL PROJECT DESCRIPTION	MILE	WORK TYPE	FUND TYPE	STIP TOTAL	FHWA	AC	FTA	TH	BOND	OTHER	PROJECT SELECTION CATEGORY	PROJECT SELECTION SCORE
176	069-070-084	CSAH 3	069-070-084	2027	ST LOUIS COUNTY	TURN LANES AND LIGHTING AT CSAH 3 (BECKS RD.) /CR. 899 (HALIE RD.)	0.5	TURN LANES	HSIP	850,000	650,000	-	-	-	-	200,000	N/A (I.E. NON-MNDOT SELECTION OR NON-TH PROJECT)	0
177	069-070-085	CSAH 13	069-070-085	2027	ST LOUIS COUNTY	MIDWAY RD (CSAH 13) CONSTRUCT TURN LANES AND LIGHTING AT MIDWAY RD (CSAH 13)/ ROSE RD.	0.5	TURN LANES	HSIP	850,000	650,000	-	-	-	-	200,000	N/A (I.E. NON-MNDOT SELECTION OR NON-TH PROJECT)	0
179	069-632-025	CSAH 32	069-632-025	2027	ST LOUIS COUNTY	IN DULUTH CSAH 32 (ARROWHEAD RD.) SIDEWALK CONSTRUCTION FROM MENARD DR. TO CSAH 91 (HAINES RD.)	0.4	SIDEWALKS	STBGP-TA	616,000	282,492	-	-	-	-	333,508	N/A (I.E. NON-MNDOT SELECTION OR NON-TH PROJECT)	0
180	069-691-034	CSAH 91	069-691-034AC	2027	ST LOUIS COUNTY	**AC** RECONSTRUCT OF (CSAH 91) 40TH AVENUE WEST, FROM MSAS 126 (GRAND AVE) TO 0.1 MILES NORTH OF MSAS 105 (8TH ST) INCLUDING SIDEWALK, CURB & GUTTER, AND STORM SEWER. (AC PROJECT PAYBACK 1 OF 1)	0.3	NEW PAVE - BIT	STBGP	971,750	-	-	-	-	-	-	N/A (I.E. NON-MNDOT SELECTION OR NON-TH PROJECT)	0
182	118-090-027	LOCAL STREETS	118-090-027	2027	DULUTH	IN DULUTH CONSTRUCT CAMPUS CONNECTOR SEGMENT 6 ALONG 32ND AVE. E. AND CONGDON PARK DR. FROM LAKEWALK TO E. 1ST ST.	0.2	NEW TRAIL	STBGP-TA	955,000	586,028	-	-	-	-	368,972	N/A (I.E. NON-MNDOT SELECTION OR NON-TH PROJECT)	0
183	118-140-035	Lake Ave	118-140-035	2027	DULUTH	IN DULUTH CANAL PARK AREA RECONDITIONING PROJECT. CONCRETE PAVEMENT REPAIRS LAKE AVE. RAILROAD ST TO LIFT BRIDGE.	0.4	CONC PAVE REHAB	STBGP	2,326,750	534,575	-	-	-	-	1,792,175	N/A (I.E. NON-MNDOT SELECTION OR NON-TH PROJECT)	0
184	118-206-001	LOCAL STREETS	118-206-001	2027	DULUTH	IN DULUTH CANAL PARK AREA RECONDITIONING CONCRETE PAVEMENT REPAIRS. BUCHANAN ST, LAKE AVE TO CANAL PARK DR	0.0	CONC PAVE REHAB	STBGP	423,000	97,150	-	-	-	-	325,850	N/A (I.E. NON-MNDOT SELECTION OR NON-TH PROJECT)	0
185	118-207-001	CANAL PARK DR	118-207-001	2027	DULUTH	IN DULUTH CANAL PARK AREA RECONDITIONING CONCRETE PAVEMENT REPAIRS. CANAL PARK DR, BUCHANAN ST TO RAILROAD STREET.	0.2	CONC PAVE REHAB	STBGP	1,480,500	340,025	-	-	-	-	1,140,475	N/A (I.E. NON-MNDOT SELECTION OR NON-TH PROJECT)	0
197	6908-72	US 2	6908-72	2027	MNDOT	US2 FROM MIDWAY RD(CSAH13) TO BOUNDARY AVE(CSAH14) IN PROCTOR, PAVEMENT REHAB.(ASSOC 6939-22)	4.3	BIT RECLAIM, MILL AND BIT OVLY	NHPP	7,600,000	6,187,920	-	-	1,412,080	-	-	URBAN PAVEMENT	74
200	6925-145	I 35, MN 61, MSAS 166, MSAS 191, MSAS 193, MSAS 195	6925-145AC	2027	MNDOT	**AC** MN 61, NB AND SB, IN DULUTH, FROM (MSAS 191) 26AVE E. TO 0.14 MI. N. (MSAS195) 60TH AVENUE EAST, MEDIUM MILL/OVERLAY, TRAIL, CONST ROUNDABOUTS AT (MSAS191)26TH AVE E., (MSAS 166)40TH AVE E., AND I-35 SB JCT (MSAS 152)21AVE E & 26TH AVE E. INSTALL INTERSTATE CLOSURE GATES.(ASSOC 6982-357, 118-166-004, 118-191-003, 118-193-003) (AC PROJECT PAYBACK1 OF 1)	3.4	MILL & INLAY, ROUNDABOUT	NHPP	8,000,000	-	-	-	-	-	-	NHS PAVEMENT	92
203	6981-26	I 535	6981-26CEAC1	2027	MNDOT	**AC**BLATNIK** BLATNIK NEW BRIDGE#69913, CONSTRUCTION ADMINISTRATION AND INSPECTION. (MNDOT DOT IS LEAD AGENCY) (AC PROJECT, PAYBACK 1 OF 4 \$8,559,617)	1.5	BR RPLC	NHPP	8,559,617	-	-	-	-	-	-	NHS BRIDGE	65
204	6982-353	I 35	6982-353	2027	MNDOT	**ITS** I-35 IN DULUTH CCTV & FIBER EXTENSION, FROM NORTH END OF LEIF ERIKSON TUNNEL TO 26 AVE. E.	1.2	TRAFFIC MGMT SYSTEM	NHPP	666,667	600,000	-	-	66,667	-	-	INTELLIGENT TRANSPORTATION SYSTEMS PROGRAM	91
213	TRF-0016-28A	TRANSIT	TRF-0016-28A	2028	DULUTH	SECT 5307: DULUTH OPERATING ASSISTANCE - REGULAR ROUTE	0.0	TRANSIT OPERATIONS	FTA	27,349,452	-	-	2,025,772	-	-	25,323,680	N/A (I.E. NON-MNDOT SELECTION OR NON-TH PROJECT)	0

2025-2028 MINNESOTA STATE TRANSPORTATION IMPROVEMENT PROGRAM (STIP)
(SORTED BY DISTRICT, YEAR, TRANSIT SP, RAIL SP, LOCAL STIP SP, MNDOT STIP SP, SETASIDE SP)

MPO DULUTH-SUPERIOR

SFY	STIP TOTAL	FHWA	AC	FTA	TH	BOND	OTHER
2025	94,983,337	42,704,870	-	4,277,277	3,318,582	-	43,054,958
2026	1,584,385,039	1,097,740,025	177,475,116	10,189,231	13,160,994	63,696,000	399,463,789
2027	64,567,938	11,758,790	-	4,111,538	1,478,747	-	29,687,496
2028	103,628,355	41,412,222	-	4,025,772	2,269,134	-	47,161,610

DULUTH-SUPERIOR METROPOLITAN INTERSTATE COUNCIL

SEQ#	CHIMES PROJECT NUMBER	ROUTE SYSTEM	STIP PROJECT NUMBER (SP)	YEAR	AGENCY	TECHNICAL PROJECT DESCRIPTION	MILE	WORK TYPE	FUND TYPE	STIP TOTAL	FHWA	AC	FTA	TH	BOND	OTHER	PROJECT SELECTION CATEGORY	PROJECT SELECTION SCORE
214	TRF-0016-28B	TRANSIT	TRF-0016-28B	2028	DULUTH	DULUTH DIAL-A-RIDE TRANSIT OPERATING ASSISTANCE	0.0	TRANSIT OPERATIONS	LF	1,455,516	-	-	-	-	-	1,455,516	N/A (I.E. NON-MNDOT SELECTION OR NON-TH PROJECT)	0
215	TRF-0016-28C	TRANSIT	TRF-0016-28C	2028	DULUTH	SECT 5307: DULUTH TRANSIT AUTHORITY; RAPID TRANSIT STATION IMPROVEMENTS	0.0	TRANSIT GRANT CAPITAL IMPROVEMETN (NON-VEHICLE)	FTA	2,500,000	-	-	2,000,000	-	-	500,000	N/A (I.E. NON-MNDOT SELECTION OR NON-TH PROJECT)	0
216	TRS-0016-28A	TRANSIT	TRS-0016-28A	2028	DULUTH	DULUTH TRANSIT AUTHORITY; PURCHASE SIX(6) CLASS 700 DIESEL BUSES	0.0	TRANSIT VEH PURCHASE	STBGP	4,578,000	3,662,400	-	-	-	-	915,600	N/A (I.E. NON-MNDOT SELECTION OR NON-TH PROJECT)	0
219	8801-CRP-MPO-28	LOCAL STREETS	8801-CRP-MPO-28	2028	LOCAL	**CRP**: LOCAL CARBON REDUCTION MPO - 2028	0.0	MISC AGREE	CRP	262,500	210,000	-	-	-	-	52,500	N/A (I.E. NON-MNDOT SELECTION OR NON-TH PROJECT)	0
227	069-604-086	CSAH 4	069-604-086RA	2028	ST LOUIS COUNTY	**RAISE**: RICE LAKE ROAD (CSAH 4)CORRIDOR PROJECT; CONSTRUCT TWO SINGLE-LANE ROUNDABOUTS, TURN LANES AT RIDGEVIEW RD AND CONSTRUCTION OF TWO PAVED TRAILS ALONG MARTIN(CSAH 9) AND RICE LAKE ROADS(CSAH 4)	2.5	ROUNDABOUT	FFM	39,350,000	25,000,000	-	-	-	-	14,350,000	N/A (I.E. NON-MNDOT SELECTION OR NON-TH PROJECT)	0
228	069-604-086	CSAH 4	069-604-086T	2028	DULUTH	RICE LAKE ROAD (CSAH 4)CORRIDOR PROJECT; CONSTRUCT TWO SINGLE-LANE ROUNDABOUTS, TURN LANES AT RIDGEVIEW RD AND CONSTRUCTION OF TWO PAVED TRAILS ALONG MARTIN(CSAH 9) AND RICE LAKE ROADS(CSAH 4)	2.5	NEW TRAIL	STBGP-TA	750,000	600,000	-	-	-	-	150,000	N/A (I.E. NON-MNDOT SELECTION OR NON-TH PROJECT)	0
229	069-610-013	CSAH 10	069-610-013	2028	ST LOUIS COUNTY	IN DULUTH, CSAH 10 (STRAND RD.) 0.6 MI E OF JCT CR 293 (Tischer Rd N) AND 0.3 MI W OF JCT CSAH 12 (Lester River Rd). REPLACE BRIDGE#6667 WITH NEW BR#XXXXX OVER LESTER RIVER AND APPROACH GRADING AND PAVING.	0.1	BR RPLC	BROS	1,400,000	997,206	-	-	-	-	402,794	N/A (I.E. NON-MNDOT SELECTION OR NON-TH PROJECT)	0
231	069-691-034	CSAH 91	069-691-034TAC	2028	ST LOUIS COUNTY	**AC**: TRAIL CONSTRUCTION . (CSAH 91) 40TH AVENUE WEST, FROM MSAS 126 (GRAND AVE) TO 0.1 MILES NORTH OF MSAS 105 (8TH ST) . (AC PAYBACK 1 OF 1)	0.3	NEW PAVE - BIT	STBGP-TA	200,000	-	-	-	-	-	-	N/A (I.E. NON-MNDOT SELECTION OR NON-TH PROJECT)	0
232	118-010-029	LOCAL STREETS	118-010-029	2028	DULUTH	IN DULUTH,CENTRAL ENTRANCE (HWY 194) RECONSTRUCTION	1.2	NEW PAVE - BIT	STBGP	1,200,000	971,750	-	-	-	-	228,250	N/A (I.E. NON-MNDOT SELECTION OR NON-TH PROJECT)	0
233	118-030-012	LOCAL STREETS	118-030-012	2028	DULUTH	DTA BUS STOP IMPROVEMENTS, CURB AND GUTTER, SIDEWALK, AND ADA IMPROVEMENTS IN VARIOUS LOCATIONS IN THE CITY OF DULUTH	0.0	PED RAMPS (ADA IMPROVEMENTS)	STBGP-TA	578,026	460,000	-	-	-	-	118,026	N/A (I.E. NON-MNDOT SELECTION OR NON-TH PROJECT)	0
234	202-090-001	LOCAL STREETS	202-090-001	2028	HERMANTOWN	CONSTRUCT TWO TRAIL SEGMENTS FROM THE LAVAQUE JUNCTION/UGSTAD ROAD INTERSECTION TO THE STEBNER RD./MAPLE GROVE INTERSECTION. THE 2.83 MILE WORK WILL CONNECT TO A NEW SIDEWALK SYSTEM ALONG UGSTAD RD WHERE IT CONNECTS TO ESSENTIAL WELLNESS CENTER, HERMANTOWN SCHOOL CAMPUS AND STATE HWY 53. TRAIL WILL CONNECT TO PREVIOUSLY CONSTRUCTED SYSTEM IN 2019.	2.8	NEW TRAIL	STBGP-TA	2,865,244	600,000	-	-	-	-	2,265,244	N/A (I.E. NON-MNDOT SELECTION OR NON-TH PROJECT)	0

2025-2028 MINNESOTA STATE TRANSPORTATION IMPROVEMENT PROGRAM (STIP)
(SORTED BY DISTRICT, YEAR, TRANSIT SP, RAIL SP, LOCAL STIP SP, MNDOT STIP SP, SETASIDE SP)

MPO DULUTH-SUPERIOR

SFY	STIP TOTAL	FHWA	AC	FTA	TH	BOND	OTHER
2025	94,983,337	42,704,870	-	4,277,277	3,318,582	-	43,054,958
2026	1,584,385,039	1,097,740,025	177,475,116	10,189,231	13,160,994	63,696,000	399,463,789
2027	64,567,938	11,758,790	-	4,111,538	1,478,747	-	29,687,496
2028	103,628,355	41,412,222	-	4,025,772	2,269,134	-	47,161,610

DULUTH-SUPERIOR METROPOLITAN INTERSTATE COUNCIL

SEQ#	CHIMES PROJECT NUMBER	ROUTE SYSTEM	STIP PROJECT NUMBER (SP)	YEAR	AGENCY	TECHNICAL PROJECT DESCRIPTION	MILE	WORK TYPE	FUND TYPE	STIP TOTAL	FHWA	AC	FTA	TH	BOND	OTHER	PROJECT SELECTION CATEGORY	PROJECT SELECTION SCORE
235	202-102-006	CSAH 849	202-102-006	2028	HERMANTOWN	HERMANTOWN RD (CSAH 849) RECONSTRUCTION; STORM SEWER, CURB & GUTTER, SIDEWALK, ADA IMPROVEMENTS, PARKING LANE, BOX CULVERT AND MULTIUSE TRAIL CROSSING MARKING AND LIGHTS ON HERMANTOWN ROAD (CSAH 849) FROM THE INTERSECTION OF HAINES RD (CSAH 91) TO .5 MI W TO OKERSTROM ROAD	0.5	NEW PAVE - BIT	STBGP	2,350,000	950,000	-	-	-	-	1,400,000	N/A (I.E. NON-MNDOT SELECTION OR NON-TH PROJECT)	0
244	5880-203	I 35	5880-203	2028	MNDOT	I-35 NB&SB, 2.16 MI.N OF MN 48 TO 0.44 MI. N 27TH AVE W IN DULUTH. INTERMITTENT MINOR CPR, AND GENERAL ANDREWS & KETTLE RIVER REST AREA PAVEMENT REHAB (ASSOC 0980-164, 6982-355)	77.4	CONC JOINT REP/SEAL	NHPP	4,000,000	3,256,800	-	-	743,200	-	-	NHS PAVEMENT	65
247	6915-139	US 53	6915-139	2028	MNDOT	**ELLE**: US 53 (TRINITY RD), IN DULUTH, 0.2 MI N PIEDMONT AVE TO E JCT TH-194 (CENTRAL ENTRANCE), MEDIUM MILL/OVERLAY	2.5	MILL & BIT OVLY	NHPP	4,230,000	3,444,066	-	-	785,934	-	-	NHS PAVEMENT	81
248	6925-148	MN 61	6925-148	2028	MNDOT	MN 61 (LONDON RD), NB AND SB, IN DULUTH, FROM (MSAS 191) 26AVE E. TO 0.14 MI. N. (MSAS195) 60TH AVENUE EAST, LANDSCAPING	3.4	LANDSCAPING	SF	300,000	-	-	-	300,000	-	-	CATEGORICALLY EXEMPT	0
252	6981-26	I 535	6981-26CEAC2	2028	MNDOT	**AC**BLATNIK**: BLATNIK NEW BRIDGE#69913, CONSTRUCTION ADMINISTRATION AND INSPECTION. (MNDOT DOT IS LEAD AGENCY) (AC PROJECT, PAYBACK 2 OF 4 \$8,559,617)	1.5	BR RPLC	NHPP	8,559,617	-	-	-	-	-	-	NHS BRIDGE	65
253	6982-344	I 35	6982-344	2028	MNDOT	I-35, IN DULUTH, FROM N END BR 69879 OVER CENTRAL AVE TO S END RECYCLE WAY BR, AND N END 5TH AVE W, BR TO S END LAKE AVE BR, MEDIUM MILL/OVERLAY	0.8	MILL & BIT OVLY	NHPP	1,400,000	1,260,000	-	-	140,000	-	-	NHS PAVEMENT	95
254	6982-346	I 35	6982-346	2028	MNDOT	IN DULUTH, ALONG I-35 FROM 27TH AVE W TO GARFIELD AVE, TWIN PORTS INTERCHANGE LANDSCAPE PROJECT.	1.3	LANDSCAPING	SF	300,000	-	-	-	300,000	-	-	CATEGORICALLY EXEMPT	0

2025-2028 MINNESOTA STATE TRANSPORTATION IMPROVEMENT PROGRAM (STIP)
(SORTED BY DISTRICT, YEAR, TRANSIT SP, RAIL SP, LOCAL STIP SP, MNDOT STIP SP, SETASIDE SP)

MPO GRAND FORKS-EAST GRAND FORKS

SFY	STIP TOTAL	FHWA	AC	FTA	TH	BOND	OTHER
2025	785,400	-	-	-	207,750	-	491,650
2026	2,700,382	1,200,000	-	-	209,827	180,000	1,110,555
2027	1,061,993	256,000	-	-	211,925	-	594,068
2028	764,252	-	-	-	214,044	-	550,208

GRAND FORKS-EAST GRAND FORKS METROPOLITAN PLANNING ORGANIZATION

SEQ#	CHIMES PROJECT NUMBER	ROUTE SYSTEM	STIP PROJECT NUMBER (SP)	YEAR	AGENCY	TECHNICAL PROJECT DESCRIPTION	MILE	WORK TYPE	FUND TYPE	STIP TOTAL	FHWA	AC	FTA	TH	BOND	OTHER	PROJECT SELECTION CATEGORY	PROJECT SELECTION SCORE
264	TRF-0018-25A	TRANSIT	TRF-0018-25A	2025	EAST GRAND FORKS	EAST GRAND FORKS DAR TRANSIT OPERATING ASSISTANCE	0.0	TRANSIT OPERATIONS	LF	199,400	-	-	-	-	-	199,400	N/A (I.E. NON-MNDOT SELECTION OR NON-TH PROJECT)	0
265	TRF-0018-25B	TRANSIT	TRF-0018-25B	2025	EAST GRAND FORKS	SECT 5307: EAST GRAND FORKS FIXED ROUTE TRANSIT OPERATING ASSISTANCE	0.0	TRANSIT OPERATIONS	FTA	500,000	-	-	207,750	-	-	292,250	N/A (I.E. NON-MNDOT SELECTION OR NON-TH PROJECT)	0
287	119-090-007	LOCAL STREETS	119-090-007AC	2025	EAST GRAND FORKS	**CRP**AC**: CITY OF EAST GRAND FORKS: INSTALL SIDEWALK ALONG 5TH AVE NW FROM 4TH ST NW TO THE BUS SHELTER NORTH OF 4TH ST NW AND INSTALL TRAIL ALONG 4TH ST NW FROM 5TH AVE NW TO EXISTING TRAIL WEST OF THE FLOODWALL (AC PAYBACK 1 OF 1)	0.0	SIDEWALKS	CRP	86,000	-	-	-	-	-	-	N/A (I.E. NON-MNDOT SELECTION OR NON-TH PROJECT)	0
318	TRF-0018-26A	TRANSIT	TRF-0018-26A	2026	EAST GRAND FORKS	EAST GRAND FORKS DAR TRANSIT OPERATING ASSISTANCE	0.0	TRANSIT OPERATIONS	LF	205,382	-	-	-	-	-	205,382	N/A (I.E. NON-MNDOT SELECTION OR NON-TH PROJECT)	0
319	TRF-0018-26B	TRANSIT	TRF-0018-26B	2026	EAST GRAND FORKS	SECT 5307: EAST GRAND FORKS FIXED ROUTE TRANSIT OPERATING ASSISTANCE	0.0	TRANSIT OPERATIONS	FTA	515,000	-	-	209,827	-	-	305,173	N/A (I.E. NON-MNDOT SELECTION OR NON-TH PROJECT)	0
334	119-113-008	MSAS 113	119-113-008	2026	EAST GRAND FORKS	IN GRAND FORKS AND EAST GRAND FORKS, MSAS 113, (1ST ST NE) REHAB THE POINT BRIDGE (MN BR #60506) (ND BR #0000GFO2) OVER THE RED RIVER OF THE NORTH, INCLUDES MILL AND OVERLAY OF THE BRIDGE APPROACH ON 1ST ST SE IN EAST GRAND FORKS (CAPPED \$1,200,000)	0.0	BR REP	STBGP	1,800,000	1,200,000	-	-	-	-	600,000	N/A (I.E. NON-MNDOT SELECTION OR NON-TH PROJECT)	0
346	6001-77	US 2B	6001-77	2026	EAST GRAND FORKS	US 2B IN EAST GRAND FORKS, FROM 0.3 MI W OF CO RD 17 TO CO RD 17, INSTALL NEW LIGHTING (2026 LPP) (LOCAL LEAD)	0.3	LIGHTING	SF	180,000	-	-	-	180,000	-	-	CATEGORICALLY EXEMPT	0
361	TRF-0018-27A	TRANSIT	TRF-0018-27A	2027	EAST GRAND FORKS	SECT 5307: EAST GRAND FORKS FIXED ROUTE TRANSIT OPERATING ASSISTANCE	0.0	TRANSIT OPERATIONS	FTA	530,450	-	-	211,925	-	-	318,525	N/A (I.E. NON-MNDOT SELECTION OR NON-TH PROJECT)	0
362	TRF-0018-27B	TRANSIT	TRF-0018-27B	2027	EAST GRAND FORKS	EAST GRAND FORKS DAR TRANSIT OPERATING ASSISTANCE	0.0	TRANSIT OPERATIONS	LF	211,543	-	-	-	-	-	211,543	N/A (I.E. NON-MNDOT SELECTION OR NON-TH PROJECT)	0
363	TRS-0018-27A	TRANSIT	TRS-0018-27A	2027	EAST GRAND FORKS	CITY OF EAST GRAND FORKS PURCHASE ONE (1) CLASS 400 LF REPLACEMENT GAS BUS	0.0	TRANSIT VEH PURCHASE	STBGP	320,000	256,000	-	-	-	-	64,000	N/A (I.E. NON-MNDOT SELECTION OR NON-TH PROJECT)	0
398	TRF-0018-28A	TRANSIT	TRF-0018-28A	2028	EAST GRAND FORKS	EAST GRAND FORKS DAR TRANSIT OPERATING ASSISTANCE	0.0	TRANSIT OPERATIONS	LF	217,889	-	-	-	-	-	217,889	N/A (I.E. NON-MNDOT SELECTION OR NON-TH PROJECT)	0
399	TRF-0018-28B	TRANSIT	TRF-0018-28B	2028	EAST GRAND FORKS	SECT 5307: EAST GRAND FORKS FIXED ROUTE TRANSIT OPERATING ASSISTANCE	0.0	TRANSIT OPERATIONS	FTA	546,363	-	-	214,044	-	-	332,319	N/A (I.E. NON-MNDOT SELECTION OR NON-TH PROJECT)	0

2025-2028 MINNESOTA STATE TRANSPORTATION IMPROVEMENT PROGRAM (STIP)
(SORTED BY DISTRICT, YEAR, TRANSIT SP, RAIL SP, LOCAL STIP SP, MNDOT STIP SP, SETASIDE SP)

MPO LA CROSSE

SFY	STIP TOTAL	FHWA	AC	FTA	TH	BOND	OTHER
2025	412,660	16,000	-	86,336	-	-	310,324
2026	412,660	16,000	-	86,336	-	-	310,324
2027	399,660	9,000	-	86,336	-	-	304,324
2028	2,902,660	1,966,080	-	86,336	445,920	-	404,324

LA CROSSE AREA PLANNING COMMITTEE

SEQ#	CHIMES PROJECT NUMBER	ROUTE SYSTEM	STIP PROJECT NUMBER (SP)	YEAR	AGENCY	TECHNICAL PROJECT DESCRIPTION	MILE	WORK TYPE	FUND TYPE	STIP TOTAL	FHWA	AC	FTA	TH	BOND	OTHER	PROJECT SELECTION CATEGORY	PROJECT SELECTION SCORE
954	TRF-3780-25	TRANSIT	TRF-3780-25	2025	LA CRESCENT	SECT 5307: CITY OF LA CRESCENT TRANSIT OPERATING ASSISTANCE	0.0	TRANSIT OPERATIONS	FTA	390,660	-	-	86,336	-	-	304,324		0
978	236-080-005	TRANSIT	236-080-005	2025	LA CRESCENT	**CRP**: CITY OF LA CRESCENT: LEASE 2 ELECTRIC VEHICLES FOR MUNICIPAL USE	0.0	EV & CHARGING INFRA	CRP	22,000	16,000	-	-	-	-	6,000		0
1014	TRF-3780-26	TRANSIT	TRF-3780-26	2026	LA CRESCENT	SECT 5307: CITY OF LA CRESCENT TRANSIT OPERATING ASSISTANCE	0.0	TRANSIT OPERATIONS	FTA	390,660	-	-	86,336	-	-	304,324		0
1047	236-080-006	TRANSIT	236-080-006	2026	LA CRESCENT	**CRP**: CITY OF LA CRESCENT: LEASE 2 ELECTRIC VEHICLES FOR MUNICIPAL USE	0.0	EV & CHARGING INFRA	CRP	22,000	16,000	-	-	-	-	6,000		0
1079	TRF-3780-27	TRANSIT	TRF-3780-27	2027	LA CRESCENT	SECT 5307: CITY OF LA CRESCENT TRANSIT OPERATING ASSISTANCE	0.0	TRANSIT OPERATIONS	FTA	390,660	-	-	86,336	-	-	304,324		0
1083	880G-CRPLA-27	999	880G-CRPLA-27	2027	MNDOT	**CRP**: LAPC CARBON REDUCTION PROGRAM SETASIDE	0.0	MISC AGREE	CRP	9,000	9,000	-	-	-	-	-		0
1133	TRF-3780-28	TRANSIT	TRF-3780-28	2028	LA CRESCENT	SECT 5307: CITY OF LA CRESCENT TRANSIT OPERATING ASSISTANCE	0.0	TRANSIT OPERATIONS	FTA	390,660	-	-	86,336	-	-	304,324		0
1135	880G-CRPLA-28	999	880G-CRPLA-28	2028	MNDOT	**CRP**: LAPC CARBON REDUCTION PROGRAM SETASIDE	0.0	MISC AGREE	CRP	12,000	12,000	-	-	-	-	-		0
1156	2805-75	MN 16, US 61	2805-75	2028	MNDOT	**ELLE** ON MN 16 FROM 0.37 MI. W. TH 61 TO TH 61, ON TH 61 FROM 0.3 MI. E. TH 16/61 TO 4TH ST. LT., BITUMINOUS MILL AND OVERLAY	2.0	MILL & BIT OVLY	STBGP	2,500,000	1,954,080	-	-	445,920	-	100,000	NHS PAVEMENT	68

2025-2028 MINNESOTA STATE TRANSPORTATION IMPROVEMENT PROGRAM (STIP)
(SORTED BY DISTRICT, YEAR, TRANSIT SP, RAIL SP, LOCAL STIP SP, MNDOT STIP SP, SETASIDE SP)

MPO MANKATO/N. MANKATO

SFY	STIP TOTAL	FHWA	AC	FTA	TH	BOND	OTHER
2025	34,624,596	18,748,424	15,969,839	1,550,235	6,248,373	-	7,584,861
2026	35,848,662	7,321,768	13,779,432	2,251,800	2,582,620	-	9,332,373
2027	49,445,351	17,786,032	11,700,000	868,000	6,477,211	-	13,356,311
2028	42,765,635	11,445,760	15,400,000	1,263,000	6,094,240	-	5,941,000

MANKATO-NORTH MANKATO AREA PLANNING ORGANIZATION

SEQ#	CHIMES PROJECT NUMBER	ROUTE SYSTEM	STIP PROJECT NUMBER (SP)	YEAR	AGENCY	TECHNICAL PROJECT DESCRIPTION	MILE	WORK TYPE	FUND TYPE	STIP TOTAL	FHWA	AC	FTA	TH	BOND	OTHER	PROJECT SELECTION CATEGORY	PROJECT SELECTION SCORE
1177	TRF-0028-25A	TRANSIT	TRF-0028-25A	2025	MANKATO	SECT 5307: CITY OF MANKATO RR TRANSIT OPERATING ASSISTANCE AND PREVENTATIVE MAINTENANCE	0.0	TRANSIT OPERATIONS	FTA	4,336,000	-	-	930,235	-	-	3,405,765	N/A (I.E. NON-MNDOT SELECTION OR NON-TH PROJECT)	0
1178	TRF-0028-25D	TRANSIT	TRF-0028-25D	2025	MANKATO	SECT 5339: CITY OF MANKATO; UPGRADE BUS STOPS	0.0	TRANSIT GRANT CAPITAL IMPROVEMENT (NON-VEHICLE)	FTA	375,000	-	-	300,000	-	-	75,000	N/A (I.E. NON-MNDOT SELECTION OR NON-TH PROJECT)	0
1179	TRF-0028-25E	TRANSIT	TRF-0028-25E	2025	MANKATO	CITY OF MANKATO PARATRANSIT OPERATING ASSISTANCE	0.0	TRANSIT OPERATIONS	LF	1,637,000	-	-	-	-	-	1,637,000	N/A (I.E. NON-MNDOT SELECTION OR NON-TH PROJECT)	0
1180	TRF-0028-25F	TRANSIT	TRF-0028-25F	2025	MANKATO	SECT 5307; CITY OF MANKATO AUTOMATED PASSENGER COUNTER PURCHASE	0.0	TRANSIT GRANT CAPITAL IMPROVEMENT (NON-VEHICLE)	FTA	400,000	-	-	320,000	-	-	80,000	N/A (I.E. NON-MNDOT SELECTION OR NON-TH PROJECT)	0
1181	TRS-0028-25F	TRANSIT	TRS-0028-25F	2025	MANKATO	CITY OF MANKATO; PURCHASE ONE (1) CLASS 400LF GAS REPLACEMENT BUS	0.0	TRANSIT VEH PURCHASE	STBGP	321,000	256,800	-	-	-	-	64,200	N/A (I.E. NON-MNDOT SELECTION OR NON-TH PROJECT)	0
1191	007-090-006	PED/BIKE TRL	007-090-006C	2025	EAGLE LAKE	**CRP** ALONG CSAH 27 & 211TH ST. FROM BLACE AVE TO MAPLE LANE, CONSTRUCT PED/BIKE TRAIL AND ADA, ENGINEERING COSTS (ASSOC. TO 007-090-006)	0.0	NEW TRAIL	CRP	205,000	164,000	-	-	-	-	41,000	N/A (I.E. NON-MNDOT SELECTION OR NON-TH PROJECT)	0
1192	007-596-001	TRANSIT	007-596-001	2025	EAGLE LAKE	**CRP** CITY OF EAGLE LAKE, ELECTRIC VEHICLE PURCHASE	0.0	EV & CHARGING INFRA	CRP	35,530	28,424	-	-	-	-	7,106	N/A (I.E. NON-MNDOT SELECTION OR NON-TH PROJECT)	0
1193	007-596-002	TRANSIT	007-596-002	2025	BLUE EARTH COUNTY	**CRP** BLUE EARTH COUNTY ELECTRIC VEHICLE PURCHASE	0.0	EV & CHARGING INFRA	CRP	70,000	56,000	-	-	-	-	14,000	N/A (I.E. NON-MNDOT SELECTION OR NON-TH PROJECT)	0
1204	0714-35	CSAH 21, MN 22	040-070-007	2025	LE SUEUR COUNTY	**ELLE**FLEX24**SEC164** CSAH 21, INTERSECTION OF CSAH 21 & TH 22 CONSTRUCT ROUNDABOUT; (ASSOC. 0714-35, 0714-35S, 4012-44, 4012-44PRO AND 4012-44CRP)	7.8	ROUNDABOUT	HSIP	1,095,608	750,000	-	-	-	-	345,608	NHS PAVEMENT	58
1212	137-090-005	STATEWIDE	137-090-005	2025	MANKATO	CONSTRUCT BRIDGE CROSSING OVER THE BLUE EARTH RIVER BETWEEN LAND OF MEMORIES AND SIBLEY PARK USING THE HISTORIC KERN BRIDGE(L5669), HISTORICAL WORK AND CONSTRUCTION ENGINEERING	0.0	BR NEW	STBGP-TA	5,454,838	4,363,870	-	-	-	-	1,090,968	N/A (I.E. NON-MNDOT SELECTION OR NON-TH PROJECT)	0
1213	137-090-006	PED/BIKE TRL	137-090-006	2025	MANKATO	**AC** CONSTRUCT TRAIL CONNECTION FOR LAND OF MEMORIES PARK - SIBLEY PARK (AC PROJECT, PAYBACK IN 2026)	0.0	NEW TRAIL	STBGP-TA	215,385	153,065	96,215	-	-	-	62,320	N/A (I.E. NON-MNDOT SELECTION OR NON-TH PROJECT)	0
1214	137-101-011	MSAS 101	137-101-011AC1	2025	MANKATO	**AC** MSAS 101 (RIVERFRONT DRIVE) FROM MAIN ST TO LAFAYETTE ST, RECONSTRUCT, UTILITIES AND ADA (AC PROJECT, PAYBACK 1 OF 2)	0.7	NEW PAVE - BIT, SIDEWALKS	STBGP	492,703	-	-	-	-	-	-	N/A (I.E. NON-MNDOT SELECTION OR NON-TH PROJECT)	0
1215	150-080-004	TRANSIT	150-080-004	2025	NORTH MANKATO	**CRP** CITY OF NORTH MANKATO, ELECTRIC VEHICLE CHARGER INSTALLATION	0.0	EV & CHARGING INFRA	CRP	59,470	47,576	-	-	-	-	11,894	N/A (I.E. NON-MNDOT SELECTION OR NON-TH PROJECT)	0

2025-2028 MINNESOTA STATE TRANSPORTATION IMPROVEMENT PROGRAM (STIP)
(SORTED BY DISTRICT, YEAR, TRANSIT SP, RAIL SP, LOCAL STIP SP, MNDOT STIP SP, SETASIDE SP)

MPO MANKATO/N. MANKATO

SFY	STIP TOTAL	FHWA	AC	FTA	TH	BOND	OTHER
2025	34,624,596	18,748,424	15,969,839	1,550,235	6,248,373	-	7,584,861
2026	35,848,662	7,321,768	13,779,432	2,251,800	2,582,620	-	9,332,373
2027	49,445,351	17,786,032	11,700,000	868,000	6,477,211	-	13,356,311
2028	42,765,635	11,445,760	15,400,000	1,263,000	6,094,240	-	5,941,000

MANKATO-NORTH MANKATO AREA PLANNING ORGANIZATION

SEQ#	CHIMES PROJECT NUMBER	ROUTE SYSTEM	STIP PROJECT NUMBER (SP)	YEAR	AGENCY	TECHNICAL PROJECT DESCRIPTION	MILE	WORK TYPE	FUND TYPE	STIP TOTAL	FHWA	AC	FTA	TH	BOND	OTHER	PROJECT SELECTION CATEGORY	PROJECT SELECTION SCORE
1220	0714-35	CSAH 21, MN 22	0714-35	2025	MNDOT	**AC**ELLE**FLEX24**: MN22, INTERSECTION OF CSAH 21 & TH 22 RECONSTRUCT/ROUNDBABOUT; INTERSECTION OF CSAH 57 & TH 22 RECONSTRUCT/CONTINUOUS TEE; FROM 500' NORTH OF CSAH 26 TO APPROXIMATELY 1600' SOUTH OF CSAH 57, FULL DEPTH RECLAIM AND OVERLAY; FROM APPROXIMATELY 1600' SOUTH OF CSAH 57 TO MN RIVER BRIDGE IN ST PETER, RECONSTRUCT, LIGHTING, REPLACE BR 8436; REHAB BR 07036, 40003; EXTEND BRIDGE 40X02 AND CONSTRUCT NEW BRIDGE 40X08 (ASSOC. 0714-35S, 040-070-007, 4012-44 & 4012-44PRO & 4012-44CRP) (AC PROJECT, PAYBACK IN 2026 AND 2027)	7.8	NEW PAVE - BIT	NHPP	14,013,180	7,924,027	15,376,962	-	5,339,153	-	750,000	NHS PAVEMENT	56
1221	0714-35	CSAH 21, MN 22	0714-35S	2025	MNDOT	**ELLE**SEC164**FLEX24**: MN22, INTERSECTION OF CSAH 57 & TH 22 RECONSTRUCT/CONTINUOUS TEE (ASSOC. 0714-35, 040-070-007, 4012-44CRP, 4012-44PRO & 4012-44)	7.8	CHANNELIZATION	HSIP	2,340,000	2,106,000	-	-	234,000	-	-	NHS PAVEMENT	56
1222	0714-35	CSAH 21, MN 22	4012-44	2025	MNDOT	**ELLE**FLEX24**SEC164**: MN 22, INTERSECTION OF CSAH 21 AND TH 22, CONSTRUCT ROUNDBABOUT (ASSOC. 040-070-007, 0714-35, 0714-35S, 4012-44PRO, 4012-44CRP)	7.8	ROUNDBABOUT	HSIP	1,388,889	1,250,000	-	-	138,889	-	-	HSIP - GREATER MN	56
1223	0714-35	CSAH 21, MN 22	4012-44CRP	2025	MNDOT	**AC**ELLE**FLEX24**CRP**: MN22, FROM APPROXIMATELY 1600' SOUTH OF CSAH 57 TO MN RIVER BRIDGE IN ST PETER, BITUMINOUS SURFACING (ASSOC. 040-070-007, 0714-35, 0714-35S, 4012-44 & 4012-44PRO) (AC PROJECT, PAYBACK IN 2026)	7.8	NEW PAVE - BIT	CRP	744,993	496,662	496,662	-	248,331	-	-	NHS PAVEMENT	56
1224	0714-35	CSAH 21, MN 22	4012-44PRO	2025	MNDOT	**ELLE**FLEX24**PROTECT**: MN22, FROM APPROXIMATELY 1600' SOUTH OF CSAH 57 TO MN RIVER BRIDGE IN ST PETER, INSTALL SNOWFENCE, EROSION CONTROL AND TURF ESTABLISHMENT (ASSOC. 0714-35, 0714-35S, 040-070-007, 4012-44 & 4012-44CRP) (AC PROJECT, PAYBACK IN 2026 AND 2027)	7.8	NEW PAVE - BIT	PROTECT	1,440,000	1,152,000	-	-	288,000	-	-	NHS PAVEMENT	56
1241	TRF-0028-26A	TRANSIT	TRF-0028-26A	2026	MANKATO	SECT 5307: CITY OF MANKATO RR TRANSIT OPERATING ASSISTANCE AND PREVENTATIVE MAINTENANCE	0.0	TRANSIT OPERATIONS	FTA	4,510,000	-	-	835,000	-	-	3,675,000	N/A (I.E. NON-MNDOT SELECTION OR NON-TH PROJECT)	0
1242	TRF-0028-26C	TRANSIT	TRF-0028-26C	2026	MANKATO	CITY OF MANKATO PARATRANSIT OPERATING ASSISTANCE	0.0	TRANSIT OPERATIONS	LF	1,702,000	-	-	-	-	-	1,702,000	N/A (I.E. NON-MNDOT SELECTION OR NON-TH PROJECT)	0
1243	TRF-0028-26E	TRANSIT	TRF-0028-26E	2026	MANKATO	SECT 5307; CITY OF MANKATO PURCHASE OF TRANSIT ELECTRIC VEHICLE CHARGING STATION	0.0	TRANSIT GRANT CAPITAL IMPROVEMENT (NON-VEHICLE)	FTA	550,000	-	-	440,000	-	-	110,000	N/A (I.E. NON-MNDOT SELECTION OR NON-TH PROJECT)	0
1244	TRF-0028-26F	TRANSIT	TRF-0028-26F	2026	MANKATO	SECT 5339: CITY OF MANKATO PURCHASE ONE (1) CLASS 400 LF GAS REPLACEMENT BUS	0.0	TRANSIT VEH PURCHASE	FTA	321,000	-	-	256,800	-	-	64,200	N/A (I.E. NON-MNDOT SELECTION OR NON-TH PROJECT)	0
1245	TRF-0028-26G	TRANSIT	TRF-0028-26G	2026	MANKATO	SECT 5307: CITY OF MANKATO VEHICLE WASH SYSTEM REPLACEMENT	0.0	TRANSIT GRANT CAPITAL IMPROVEMENT (NON-VEHICLE)	FTA	800,000	-	-	640,000	-	-	160,000	N/A (I.E. NON-MNDOT SELECTION OR NON-TH PROJECT)	0
1246	TRF-0028-26H	TRANSIT	TRF-0028-26H	2026	MANKATO	SECT 5307: CITY OF MANKATO PUBLIC WORKS DENTER FUEL ISLAND RELOCATION ENVIRONMENTAL STUDY (USAGE COST SHARE TOTAL PROJECT COST \$200,000)	0.0	TRANSIT GRANT CAPITAL IMPROVEMENT (NON-VEHICLE)	FTA	100,000	-	-	80,000	-	-	20,000	N/A (I.E. NON-MNDOT SELECTION OR NON-TH PROJECT)	0

2025-2028 MINNESOTA STATE TRANSPORTATION IMPROVEMENT PROGRAM (STIP)
(SORTED BY DISTRICT, YEAR, TRANSIT SP, RAIL SP, LOCAL STIP SP, MNDOT STIP SP, SETASIDE SP)

MPO MANKATO/N. MANKATO

SFY	STIP TOTAL	FHWA	AC	FTA	TH	BOND	OTHER
2025	34,624,596	18,748,424	15,969,839	1,550,235	6,248,373	-	7,584,861
2026	35,848,662	7,321,768	13,779,432	2,251,800	2,582,620	-	9,332,373
2027	49,445,351	17,786,032	11,700,000	868,000	6,477,211	-	13,356,311
2028	42,765,635	11,445,760	15,400,000	1,263,000	6,094,240	-	5,941,000

MANKATO-NORTH MANKATO AREA PLANNING ORGANIZATION

SEQ#	CHIMES PROJECT NUMBER	ROUTE SYSTEM	STIP PROJECT NUMBER (SP)	YEAR	AGENCY	TECHNICAL PROJECT DESCRIPTION	MILE	WORK TYPE	FUND TYPE	STIP TOTAL	FHWA	AC	FTA	TH	BOND	OTHER	PROJECT SELECTION CATEGORY	PROJECT SELECTION SCORE
1247	TRS-0028-268	TRANSIT	TRS-0028-268	2026	MANKATO	CITY OF MANKATO; PURCHASE ONE (1) CLASS 700 DIESEL REPLACEMENT BUS	0.0	TRANSIT VEH PURCHASE	STBGP	727,000	581,600	-	-	-	-	145,400	N/A (I.E. NON-MNDOT SELECTION OR NON-TH PROJECT)	0
1248	8807-CRPM-26	999	8807-CRPM-26	2026	MANKATO	**CRP** : MAPO SETASIDES - REDUCE CARBON EMISSIONS - 2026	0.0	EV & CHARGING INFRA	CRP	287,500	230,000	-	-	-	-	57,500	N/A (I.E. NON-MNDOT SELECTION OR NON-TH PROJECT)	0
1249	007-090-006	CSAH 27, 211	007-090-006	2026	EAGLE LAKE	ALONG CSAH 27 & 211TH ST. FROM BLACE AVE TO MAPLE LANE, CONSTRUCT PED/BIKE TRAIL AND ADA (ASSOC. TO 007-090-006C)	0.6	NEW TRAIL	STBGP-TA	917,978	475,982	-	-	-	-	441,996	N/A (I.E. NON-MNDOT SELECTION OR NON-TH PROJECT)	0
1260	137-090-006	PED/BIKE TRL	137-090-006AC	2026	MANKATO	**AC** : CONSTRUCT TRAIL CONNECTION FOR LAND OF MEMORIES PARK - SIBLEY PARK (AC PROJECT, AC PAYBACK 1 OF 1)	0.0	NEW TRAIL	STBGP-TA	96,215	-	-	-	-	-	-	N/A (I.E. NON-MNDOT SELECTION OR NON-TH PROJECT)	0
1261	137-101-011	MSAS 101	137-101-011AC2	2026	MANKATO	**AC** : MSAS 101 (RIVERFRONT DRIVE) FROM MAIN ST TO LAFAYETTE ST, RECONSTRUCT, UTILITIES AND ADA (AC PROJECT, PAYBACK 2 OF 2)	0.7	NEW PAVE - BIT, SIDEWALKS	STBGP	1,890,262	-	-	-	-	-	-	N/A (I.E. NON-MNDOT SELECTION OR NON-TH PROJECT)	0
1262	150-114-006	MSAS 114	150-114-006	2026	NORTH MANKATO	**AC** : MSAS 114 (BELGRADE AVE) FROM RANGE ST TO NICOLLET AVE, RECONSTRUCT FROM 4 LANE TO 3 LANE, ADA, LIGHTING, STORM SEWER, SANITARY SEWER AND WATERMAIN (AC PROJECT, PAYBACK IN 2027)	0.1	NEW PAVE - CONC	STBGP	571,360	-	1,224,640	-	-	-	571,360	N/A (I.E. NON-MNDOT SELECTION OR NON-TH PROJECT)	0
1264	5212-35	MSAS 152	137-152-002	2026	MANKATO	**AC**LONSYS** : MSAS 152(MULBERRY ST) FROM TH 169 TO NORTH 2ND ST, REHABILITATION OF VETERANS MEMORIAL BRIDGE 07042 (ASSOC. 5212-35 & 137-152-002T & 137-152-002F) (AC PROJECT, PAYBACK IN FY 2027 & 2028)	0.2	BR DECK RPLC	STBGP	705,409	500,000	321,635	-	-	-	205,409	N/A (I.E. NON-MNDOT SELECTION OR NON-TH PROJECT)	0
1265	5212-35	MSAS 152	137-152-002F	2026	MANKATO	**AC**SPPF** : MSAS 152(MULBERRY ST) FROM TH 169 TO NORTH 2ND ST, PEDESTRIAN IMPROVMENT ON VETERANS MEMORIAL BRIDGE 07042 (ASSOC. 5212-35 & 137-152-002 & 137-152-00T) (AC PROJECT, PAYBACK IN FY 2028)	0.2	BR PED	STBGP (F)	1,392,017	-	6,100,000	-	-	-	1,392,017	HIGHWAY FREIGHT PROGRAM	0
1266	5212-35	MSAS 152	137-152-002T	2026	MANKATO	**AC** : MSAS 152 (MULBERRY ST) FROM TH 169 TO NORTH 2ND ST, PEDESTRIAN IMPROVMENT ON VETERANS MEMORIAL BRIDGE 07042 (ASSOC. 5212-35 & 137-152-002, 137-152-002F) (AC PROJECT, PAYBACK IN FY 2027)	0.2	BR PED	STBGP-TA	204,297	116,806	233,157	-	-	-	87,491	N/A (I.E. NON-MNDOT SELECTION OR NON-TH PROJECT)	0
1269	0714-35	CSAH 21, MN 22	0714-35AC1	2026	MINDOT	**AC**ELLE**FLEX24** : MN22, INTERSECTION OF CSAH 21 & TH 22 RECONSTRUCT/ROUNDBABOUT; INTERSECTION OF CSAH 57 & TH 22 RECONSTRUCT/CONTINUOUS TEE; FROM 500' NORTH OF CSAH 26 TO APPROXIMATELY 1600' SOUTH OF CSAH 57, FULL DEPTH RECLAIM AND OVERLAY; FROM APPROXIMATELY 1600' SOUTH OF CSAH 57 TO MN RIVER BRIDGE IN ST PETER, RECONSTRUCT, LIGHTING, REPLACE BR 8436; REHAB BR 07036, 40003; EXTEND BRIDGE 40X02 AND CONSTRUCT NEW BRIDGE 40X08 (ASSOC. 040-070-007, 0714-35S, 4012-44, 4012-44PRO & 4012-44CRP) (AC PROJECT, PAYBACK 1 OF 2)	7.8	NEW PAVE - BIT	NHPP	11,876,962	-	-	-	-	-	-	NHS PAVEMENT	56
1270	0714-35	CSAH 21, MN 22	4012-44CRPAC	2026	MINDOT	**AC**ELLE**FLEX24**CRP** : MN22, FROM APPROXIMATELY 1600' SOUTH OF CSAH 57 TO MN RIVER BRIDGE IN ST PETER, BITUMINOUS SURFACING (ASSOC. 040-070-007, 0714-35, 0714-35S, 4012-44 & 4012-44PRO) (AC PROJECT, PAYBACK 1 OF 1)	7.8	NEW PAVE - BIT	CRP	496,662	-	-	-	-	-	-	NHS PAVEMENT	56

2025-2028 MINNESOTA STATE TRANSPORTATION IMPROVEMENT PROGRAM (STIP)
(SORTED BY DISTRICT, YEAR, TRANSIT SP, RAIL SP, LOCAL STIP SP, MNDOT STIP SP, SETASIDE SP)

MPO MANKATO/N. MANKATO

SFY	STIP TOTAL	FHWA	AC	FTA	TH	BOND	OTHER
2025	34,624,596	18,748,424	15,969,839	1,550,235	6,248,373	-	7,584,861
2026	35,848,662	7,321,768	13,779,432	2,251,800	2,582,620	-	9,332,373
2027	49,445,351	17,786,032	11,700,000	868,000	6,477,211	-	13,356,311
2028	42,765,635	11,445,760	15,400,000	1,263,000	6,094,240	-	5,941,000

MANKATO-NORTH MANKATO AREA PLANNING ORGANIZATION

SEQ#	CHIMES PROJECT NUMBER	ROUTE SYSTEM	STIP PROJECT NUMBER (SP)	YEAR	AGENCY	TECHNICAL PROJECT DESCRIPTION	MILE	WORK TYPE	FUND TYPE	STIP TOTAL	FHWA	AC	FTA	TH	BOND	OTHER	PROJECT SELECTION CATEGORY	PROJECT SELECTION SCORE	
1278	5212-35	US 169	5212-35	2026	MNDOT	**AC**: 860D, OVER MN RIVER, UP RR, AND RIVERFRONT DRIVE, REHAB BR 07042; AND 960D, OVER US169, REHAB BR 52009 (ASSOC. 137-152-002 & 137-152-002T & 137-152-002F)(AC PROJECT, PAYBACK IN 2027)	0.2	BR DECK RPLC	NHPP	8,700,000	5,417,380	5,900,000	-	2,582,620	-	700,000	NHS BRIDGE	98	
1291	TRF-0028-27A	TRANSIT	TRF-0028-27A	2027	MANKATO	SECT 5307: CITY OF MANKATO RR TRANSIT OPERATING ASSISTANCE AND PREVENTATIVE MAINTENANCE	0.0	TRANSIT OPERATIONS	FTA	4,690,000	-	-	868,000	-	-	3,822,000	N/A (I.E. NON-MNDOT SELECTION OR NON-TH PROJECT)	0	
1292	TRF-0028-27C	TRANSIT	TRF-0028-27C	2027	MANKATO	CITY OF MANKATO PARATRANSIT OPERATING ASSISTANCE	0.0	TRANSIT OPERATIONS	LF	1,770,000	-	-	-	-	-	1,770,000	N/A (I.E. NON-MNDOT SELECTION OR NON-TH PROJECT)	0	
1293	TRS-0028-27B	TRANSIT	TRS-0028-27B	2027	MANKATO	CITY OF MANKATO; PURCHASE ONE (1) CLASS 400 LF GAS REPLACEMENT BUS	0.0	TRANSIT VEH PURCHASE	STBGP	354,000	283,200	-	-	-	-	70,800	N/A (I.E. NON-MNDOT SELECTION OR NON-TH PROJECT)	0	
1296	8807-CRPM-27	999	8807-CRPM-27	2027	MANKATO	**CRP**: MAPO SETASIDES - REDUCE CARBON EMISSIONS - 2027	0.0	EV & CHARGING INFRA	CRP	180,000	144,000	-	-	-	-	36,000	N/A (I.E. NON-MNDOT SELECTION OR NON-TH PROJECT)	0	
1304	137-090-007	PED/BIKE TRL	137-090-007	2027	MANKATO	ALONG THE MINNESOTA RIVER, FROM TH 169 TO MAIN ST, RECONSTRUCT THE MINNESOTA RIVER TRAIL	0.0	IMPROVE EXISTING TRAIL	STBGP-TA	843,554	674,843	-	-	-	-	168,711	N/A (I.E. NON-MNDOT SELECTION OR NON-TH PROJECT)	0	
1306	150-114-006	MSAS 114	150-114-006AC	2027	NORTH MANKATO	**AC**: MSAS 114 (BELGRADE AVE) FROM RANGE ST TO NICOLLET AVE, RECONSTRUCT FROM 4 LANE TO 3 LANE, ADA, LIGHTING, STORM SEWER, SANITARY SEWER AND WATERMAIN (AC PROJECT, PAYBACK 1 OF 1)	0.1	NEW PAVE - CONC	STBGP	1,224,640	-	-	-	-	-	-	N/A (I.E. NON-MNDOT SELECTION OR NON-TH PROJECT)	0	
1308	5212-35	MSAS 152	137-152-002AC1	2027	MNDOT	**AC**LONSYS**: MSAS 152(MULBERRY ST) FROM TH 169 TO NORTH 2ND ST, REHABILITATION OF VETERANS MEMORIAL BRIDGE 07042 (ASSOC. 5212-35 & 137-152-002T, 137-152-002F) (AC PROJECT, PAYBACK 1 OF 2)	0.2	BR DECK RPLC	STBGP	100,000	-	-	-	-	-	-	NHS BRIDGE	98	
1309	5212-35	MSAS 152	137-152-002TAC	2027	MNDOT	**AC**: MSAS 152(MULBERRY ST) FROM TH 169 TO NORTH 2ND ST, PEDESTRIAN IMPROVEMENTS ON VETERANS MEMORIAL BRIDGE 07042 (ASSOC. 5212-35 & 137-152-002 & 137-152-002F) (AC PROJECT, PAYBACK 1 OF 1)	0.2	BR PED	STBGP-TA	233,157	-	-	-	-	-	-	N/A (I.E. NON-MNDOT SELECTION OR NON-TH PROJECT)	0	
1311	0714-35	CSAH 21, MN 22	0714-35AC2	2027	MNDOT	**AC**ELLE**FLEX24**: MN22, INTERSECTION OF CSAH 21 & TH 22 RECONSTRUCT/ROUNDABOUT; INTERSECTION OF CSAH 57 & TH 22 RECONSTRUCT/CONTINUOUS TEE; FROM 500' NORTH OF CSAH 26 TO APPROXIMATELY 1600' SOUTH OF CSAH 57, FULL DEPTH RECLAIM AND OVERLAY; FROM APPROXIMATELY 1600' SOUTH OF CSAH 57 TO MN RIVER BRIDGE IN ST PETER, RECONSTRUCT, LIGHTING, REPLACE BR 8436; REHAB BR 07036, 400D3; EXTEND BRIDGE 40X02 AND CONSTRUCT NEW BRIDGE 40X08 (ASSOC. 040-070-007, 0714-35S, 4012-44 & 4012-44PRO & 4012-44CRP) (AC PROJECT, PAYBACK 2 OF 2)	7.8	NEW PAVE - BIT	NHPP	3,500,000	-	-	-	-	-	-	-	NHS PAVEMENT	56
1317	5212-35	US 169	5212-35AC	2027	MNDOT	**AC**: 860D, OVER MN RIVER, UP RR, AND RIVERFRONT DRIVE, REHAB BR 07042; AND 960D, OVER US169, REHAB BR 52009 (ASSOC. 137-152-002 & 137-152-002T & 137-152-002F)(AC PROJECT, PAYBACK 1 OF 1)	0.2	BR DECK RPLC	NHPP	5,900,000	-	-	-	-	-	-	-	NHS BRIDGE	98
1318	5212-42	US 169	5212-42	2027	MNDOT	**AC**: US 169, NORTH BELGRADE RAMPS TO LAKE STREET, RECONSTRUCT, ROUNDABOUTS AND ADA (ASSOC. 5212-42F)(AC PROJECT, PAYBACK IN 2028)	2.1	NEW PAVE - CONC	NHPP	27,435,446	16,073,339	900,000	-	3,873,307	-	7,488,800	HIGHWAY FREIGHT PROGRAM	658	

2025-2028 MINNESOTA STATE TRANSPORTATION IMPROVEMENT PROGRAM (STIP)
(SORTED BY DISTRICT, YEAR, TRANSIT SP, RAIL SP, LOCAL STIP SP, MNDOT STIP SP, SETASIDE SP)

MPO MANKATO/N. MANKATO

SFY	STIP TOTAL	FHWA	AC	FTA	TH	BOND	OTHER
2025	34,624,596	18,748,424	15,969,839	1,550,235	6,248,373	-	7,584,861
2026	35,848,662	7,321,768	13,779,432	2,251,800	2,582,620	-	9,332,373
2027	49,445,351	17,786,032	11,700,000	868,000	6,477,211	-	13,356,311
2028	42,765,635	11,445,760	15,400,000	1,263,000	6,094,240	-	5,941,000

MANKATO-NORTH MANKATO AREA PLANNING ORGANIZATION

SEQ#	CHIMES PROJECT NUMBER	ROUTE SYSTEM	STIP PROJECT NUMBER (SP)	YEAR	AGENCY	TECHNICAL PROJECT DESCRIPTION	MILE	WORK TYPE	FUND TYPE	STIP TOTAL	FHWA	AC	FTA	TH	BOND	OTHER	PROJECT SELECTION CATEGORY	PROJECT SELECTION SCORE
1319	5212-42	US 169	5212-42F	2027	MNDOT	**AC**SPPF*: *US 169, NORTH BELGRADGE RAMP TO LAKE STREET, RECONSTRUCT, ROUNDABOUTS AND ADA(ASSOC. 5212-42)(AC PROJECT, PAYBACK IN 2028)	2.1	NEW PAVE - CONC	NHFP	2,464,554	-	10,800,000	-	2,464,554	-	-	HIGHWAY FREIGHT PROGRAM	658
1325	8827-414	999	8827-414	2027	MNDOT	**ITS** : DISTRICTWIDE (MN 60) WORTHINGTON TO MANKATO, REPLACE ROAD CLOSED SYSTEMS	0.0	OTHER	STBGP	750,000	610,650	-	-	139,350	-	-	INTELLIGENT TRANSPORTATION SYSTEMS PROGRAM	71
1335	TRF-0028-28A	TRANSIT	TRF-0028-28A	2028	MANKATO	SECT 5307: CITY OF MANKATO RR TRANSIT OPERATING ASSISTANCE AND PREVENTATIVE MAINTENANCE	0.0	TRANSIT OPERATIONS	FTA	4,878,000	-	-	903,000	-	-	3,975,000	N/A (I.E. NON-MNDOT SELECTION OR NON-TH PROJECT)	0
1336	TRF-0028-28B	TRANSIT	TRF-0028-28B	2028	MANKATO	CITY OF MANKATO PARATRANSIT OPERATING ASSISTANCE	0.0	TRANSIT OPERATIONS	LF	1,841,000	-	-	-	-	-	1,841,000	N/A (I.E. NON-MNDOT SELECTION OR NON-TH PROJECT)	0
1337	TRF-0028-28C	TRANSIT	TRF-0028-28C	2028	MANKATO	SECT 5307: CITY OF MANKATO PUBLIC WORKS CENTER FUEL ISLAND RELOCATION (USAGE COST SHARE WITH CITY TOTAL PROJECT COST \$900,000)	0.0	TRANSIT GRANT CAPITAL IMPROVEMENT (NON-VEHICLE)	FTA	450,000	-	-	360,000	-	-	90,000	N/A (I.E. NON-MNDOT SELECTION OR NON-TH PROJECT)	0
1340	8807-CRPM-28	999	8807-CRPM-28	2028	MANKATO	**CRP** : MAPO SETASIDES - REDUCE CARBON EMISSIONS - 2028	0.0	EV & CHARGING INFRA	CRP	175,000	140,000	-	-	-	-	35,000	N/A (I.E. NON-MNDOT SELECTION OR NON-TH PROJECT)	0
1354	5212-35	MSAS 152	137-152-002AC2	2028	MANKATO	**AC**LONSYS** : MSAS 152(MULBERRY ST) FROM TH 169 TO NORTH 2ND ST, REHABILITATION OF VETERANS MEMORIAL BRIDGE 07042 (ASSOC. 5212.35 & 137-152-002T & 137-152-002F) (AC PROJECT, PAYBACK 2 OF 2)	0.2	BR DECK RPLC	STBGP	221,635	-	-	-	-	-	-	NHS BRIDGE	98
1355	5212-35	MSAS 152	137-152-002FAC	2028	MANKATO	**AC**SPPF** : MSAS 152(MULBERRY ST) FROM TH 169 TO NORTH 2ND ST, PEDESTRIAN IMPROVEMENT ON VETERANS MEMORIAL BRIDGE 07042 (ASSOC. 5212-35 & 137-152-002 & 137-152-002T) (AC PROJECT, PAYBACK 1 OF 1)	0.2	BR PED	STBGP (F)	6,100,000	-	-	-	-	-	-	HIGHWAY FREIGHT PROGRAM	0
1358	0713-81	US 169	0713-81	2028	MNDOT	**AC** : US169, FROM RIVERFRONT DRIVE TO 400' NORTH OF LAKE STREET, MED. MILL & OVERLAY AND RECONSTRUCTION, BOTH DIRECTIONS; REHAB BR 52012, 9098, 07029 (AC PROJECT, PAYBACK IN 2029)	3.4	MAJ CONST - CONC	NHPP	17,400,000	11,305,760	15,400,000	-	6,094,240	-	-	NHS PAVEMENT	90
1360	5212-42	US 169	5212-42AC	2028	MNDOT	**AC** : US 169, NORTH BELGRADGE RAMP TO LAKE STREET, RECONSTRUCT, ROUNDABOUTS AND ADA(ASSOC. 5212-42F)(AC PROJECT, PAYBACK 1 OF 1)	2.1	NEW PAVE - CONC	NHPP	900,000	-	-	-	-	-	-	HIGHWAY FREIGHT PROGRAM	658
1361	5212-42	US 169	5212-42FAC	2028	MNDOT	**AC**SPPF** : US 169, NORTH BELGRADGE RAMP TO LAKE STREET, RECONSTRUCT, ROUNDABOUTS AND ADA (ASSOC. 5212-42)(AC PROJECT, PAYBACK 1 OF 1)	2.1	NEW PAVE - CONC	NHFP	10,800,000	-	-	-	-	-	-	HIGHWAY FREIGHT PROGRAM	658

2025-2028 MINNESOTA STATE TRANSPORTATION IMPROVEMENT PROGRAM (STIP)
(SORTED BY DISTRICT, YEAR, TRANSIT SP, RAIL SP, LOCAL STIP SP, MNDOT STIP SP, SETASIDE SP)

MPO ROCHESTER-OLMSTED

SFY	STIP TOTAL	FHWA	AC	FTA	TH	BOND	OTHER
2025	53,468,893	13,386,696	2,885,209	5,304,857	2,358,310	-	19,809,030
2026	109,002,109	56,021,943	6,030,000	160,000	9,895,650	-	26,139,307
2027	42,742,684	7,436,620	5,000,000	2,665,380	2,011,180	-	22,399,504
2028	51,304,188	17,383,486	14,900,000	2,000,000	7,307,514	-	16,613,188

ROCHESTER-OLMSTED COUNCIL OF GOVERNMENTS

SEQ#	CHIMES PROJECT NUMBER	ROUTE SYSTEM	STIP PROJECT NUMBER (SP)	YEAR	AGENCY	TECHNICAL PROJECT DESCRIPTION	MILE	WORK TYPE	FUND TYPE	STIP TOTAL	FHWA	AC	FTA	TH	BOND	OTHER	PROJECT SELECTION CATEGORY	PROJECT SELECTION SCORE
945	TRF-0047-25A	TRANSIT	TRF-0047-25A	2025	ROCHESTER	SECT 5307: ROCHESTER RR OPERATING ASSISTANCE	0.0	TRANSIT OPERATIONS	FTA	15,600,000	-	-	2,000,000	-	-	13,600,000		0
946	TRF-0047-25AB	TRANSIT	TRF-0047-25AB	2025	ROCHESTER	CITY OF ROCHESTER DIAL-A-RIDE PARATRANSIT OPERATING ASSISTANCE	0.0	TRANSIT OPERATIONS	LF	1,250,000	-	-	-	-	-	1,250,000		0
947	TRF-0047-25C	TRANSIT	TRF-0047-25C	2025	ROCHESTER	SECT 5339: CITY OF ROCHESTER; ELECTRIC VEHICLE MAINTENANCE AND PERSONAL PROTECTIVE EQUIPMENT	0.0	TRANSIT OPERATIONS	FTA	53,561	-	-	42,849	-	-	10,712		0
948	TRF-0047-25E	TRANSIT	TRF-0047-25E	2025	ROCHESTER	SECT 5307: CITY OF ROCHESTER; TRANSIT OFFICE AND GARAGE ADDITION AND REMODEL	0.0	TRANSIT GRANT CAPITAL IMPROVEMTN (NON-VEHICLE)	FTA	4,000,000	-	-	3,000,000	-	-	1,000,000		0
949	TRF-0047-25H	TRANSIT	TRF-0047-25H	2025	ROCHESTER	SECT 5339: CITY OF ROCHESTER PURCHASE OFFICE FURNITURE	0.0	TRANSIT GRANT CAPITAL IMPROVEMTN (NON-VEHICLE)	FTA	58,410	-	-	46,728	-	-	11,682		0
950	TRF-0047-25I	TRANSIT	TRF-0047-25I	2025	ROCHESTER	SECT 5339: CITY OF ROCHESTER PURCHASE EV PICK-UP TRUCK AND CHARGING INFRASTRUCTURE	0.0	TRANSIT GRANT CAPITAL IMPROVEMTN (NON-VEHICLE)	FTA	93,900	-	-	75,120	-	-	18,780		0
951	TRF-0047-25J	TRANSIT	TRF-0047-25J	2025	ROCHESTER	SECT 5339: CITY OF ROCHESTER PURCHASE PORTABLE EV CHARGER FOR SHOP EQUIPMENT	0.0	TRANSIT GRANT CAPITAL IMPROVEMTN (NON-VEHICLE)	FTA	37,800	-	-	30,240	-	-	7,560		0
952	TRF-0047-25K	TRANSIT	TRF-0047-25K	2025	ROCHESTER	CITY OF ROCHESTER: PURCHASE ONE (1) CLASS 700 DIESEL BUS	0.0	TRANSIT VEH PURCHASE	LF	692,000	-	-	-	-	-	692,000		0
953	TRF-0047-25L	TRANSIT	TRF-0047-25L	2025	ROCHESTER	SECT 5339: CITY OF ROCHESTER TRANSIT SIGNAL PRIORITY IMPLEMENTATION	0.0	TRANSIT GRANT CAPITAL IMPROVEMTN (NON-VEHICLE)	FTA	137,400	-	-	109,920	-	-	27,480		0
955	TRS-0047-25TA	TRANSIT	TRS-0047-25TA	2025	ROCHESTER	CITY OF ROCHESTER; PURCHASE THREE (3) CLASS 700 DIESEL BUS	0.0	TRANSIT VEH PURCHASE	STBGP	2,076,000	1,660,800	-	-	-	-	415,200		0
963	055-070-027	COUNTYWIDE	055-070-027	2025	OLMSTED COUNTY	EDGELINE AND CENTERLINE RUMBLE STRIPS VARIOUS COUNTY ROADS	0.0	OTHER	HSIP	250,000	225,000	-	-	-	-	25,000		0
974	159-119-019	LOCAL STREETS	159-119-019	2025	ROCHESTER	**MN312** 4TH ST SE AND 19TH AVE SE ROUNDABOUT	0.0	NEW PAVE - CONC	DEMO	3,300,000	1,200,000	-	-	-	-	2,100,000		0
975	159-201-008	LOCAL STREETS	159-201-008AC	2025	ROCHESTER	**AC** FROM SILVER LAKE BRIDGE TO ELTON HILLS DR. NW, IN CITY OF ROCHESTER RECONSTRUCTION OF BROADWAY AVENUE, SIDEWALKS, BIKE LANE, TRAFFIC SIGNAL, CONCRETE PAVEMENT (AC PAYBACK 1 OF 1)	0.0	NEW PAVE - CONC	STBGP	2,580,000	-	-	-	-	-	-		0
976	159-201-008	LOCAL STREETS	159-201-008ACC	2025	ROCHESTER	**AC**CRP** FROM SILVER LAKE BRIDGE TO ELTON HILLS DR. NW, IN CITY OF ROCHESTER RECONSTRUCTION OF BROADWAY AVENUE, SIDEWALKS, BIKE LANE, TRAFFIC SIGNAL, CONCRETE PAVEMENT (AC PAYBACK 1 OF 1)	0.0	NEW PAVE - CONC	CRP	430,000	-	-	-	-	-	-		0
977	159-212-001	LOCAL STREETS	159-212-001	2025	OLMSTED COUNTY	**AC** CONSTRUCT PEDESTRIAN FACILITIES ON 37TH ST NW FROM 18TH AVE NW TO W RIVER PKWY NW (AC PAYBACK IN 2026)	0.0	NEW PAVE	STBGP	1,006,791	613,397	16,209	-	-	-	393,394		0
979	5515-03	US 63	055-070-025	2025	MNDOT	**SEC164** ROUNDABOUT ON US 63 AT COUNTY ROAD 112	0.0	MAJ CONST	HSIP	992,222	750,000	-	-	-	-	242,222	HSIP - GREATER MN	57
980	2002-37	US 14	2002-37AC	2025	MNDOT	**AC** US 14, EB AND WB FROM 1.5 MI E CSAH 9 TO 0.23 MI W CSAH 5, HEAVY OVERLAY AND BRIDGES NO. 20001 AND 20002 (AC PAYBACK 1 OF 1)	5.7	BIT OVLY	NHPP	1,900,000	-	-	-	-	-	-	NHS PAVEMENT	85
992	5502-106	US 14	5502-106	2025	MNDOT	US 14 FROM US 52 TO CSAH 36, BITUMINOUS MILL AND OVERLAY	2.0	MILL & BIT OVLY	NHPP	3,615,000	2,931,120	-	-	668,880	-	15,000	URBAN PAVEMENT	87
993	5505-30	MN 30	5505-30	2025	MNDOT	**ELLE**MN 30 FROM 0.42 MI. EAST OF US 63 (STEWARTVILLE) TO 0.22 MILES WEST OF US 52, BITUMINOUS MILL AND OVERLAY	15.5	MILL & BIT OVLY	STBGP	7,377,031	6,006,379	-	-	1,370,652	-	-	NON-NHS PAVEMENT	74
994	5515-03	US 63	5515-03	2025	MNDOT	**AC**SEC164** ROUNDABOUT ON US 63 AT COUNTY ROAD 112 (AC PAYBACK IN 2026)	0.0	MAJ CONST	HSIP	318,778	-	2,869,000	-	318,778	-	-		0
995	5580-99	I 90, US 52	5580-99AC1	2025	MNDOT	**AC** I 90 OVER US 52 REPLACE BRIDGE 55809 WITH BRIDGE 55823 AND BRIDGE 55810 WITH BRIDGE 55824 (AC PAYBACK 1 OF 3)	2.0	BR RPLC	NHPP	7,700,000	-	-	-	-	-	-	NHS BRIDGE	20
1012	TRF-0047-26D	TRANSIT	TRF-0047-26D	2026	ROCHESTER	CITY OF ROCHESTER DIAL-A-RIDE PARATRANSIT OPERATING ASSISTANCE	0.0	TRANSIT OPERATIONS	LF	1,575,000	-	-	-	-	-	1,575,000		0
1013	TRF-0047-26E	TRANSIT	TRF-0047-26E	2026	ROCHESTER	SECT 5307: CITY OF ROCHESTER; CAMERAS, SAFETY, AND OTHER IMPROVEMENTS AT 75TH ST. PARK AND RIDE	0.0	TRANSIT GRANT CAPITAL IMPROVEMTN (NON-VEHICLE)	FTA	200,000	-	-	160,000	-	-	40,000		0
1015	TRS-0047-26A	TRANSIT	TRS-0047-26A	2026	ROCHESTER	CITY OF ROCHESTER; PURCHASE ONE (1) CLASS 700 DIESEL BUS REPLACEMENT BUS	0.0	TRANSIT VEH PURCHASE	STBGP	727,000	581,600	-	-	-	-	145,400		0

2025-2028 MINNESOTA STATE TRANSPORTATION IMPROVEMENT PROGRAM (STIP)
(SORTED BY DISTRICT, YEAR, TRANSIT SP, RAIL SP, LOCAL STIP SP, MNDOT STIP SP, SETASIDE SP)

MPO ROCHESTER-OLMSTED

SFY	STIP TOTAL	FHWA	AC	FTA	TH	BOND	OTHER
2025	53,468,893	13,386,696	2,885,209	5,304,857	2,358,310	-	19,809,030
2026	109,002,109	56,021,943	6,030,000	160,000	9,895,650	-	26,139,307
2027	42,742,684	7,436,620	5,000,000	2,665,380	2,011,180	-	22,399,504
2028	51,304,188	17,383,486	14,900,000	2,000,000	7,307,514	-	16,613,188

ROCHESTER-OLMSTED COUNCIL OF GOVERNMENTS

SEQ#	CHIMES PROJECT NUMBER	ROUTE SYSTEM	STIP PROJECT NUMBER (SP)	YEAR	AGENCY	TECHNICAL PROJECT DESCRIPTION	MILE	WORK TYPE	FUND TYPE	STIP TOTAL	FHWA	AC	FTA	TH	BOND	OTHER	PROJECT SELECTION CATEGORY	PROJECT SELECTION SCORE
1016	TRS-0047-26B	TRANSIT	TRS-0047-26B	2026	ROCHESTER	CITY OF ROCHESTER; PURCHASE FOUR (4) CLASS 400LF GAS REPLACEMENT BUSES	0.0	TRANSIT VEH PURCHASE	STBGP	1,348,400	1,078,720	-	-	-	-	269,680		0
1030	055-070-023	CSAH 9	055-070-023	2026	OLMSTED COUNTY	INSTALL SIGNS/MARKINGS AND LEFT TURN LANES AT TWO INTERSECTIONS CSAH 9 (COLLEGE VIEW ROAD E) AT CSAH 11 (50TH AVE SE) AND CSAH 25 (SALEM ROAD SW) AT CR 125 (MAYWOOD ROAD SW)	0.0	TURN LANES	HSIP	509,000	457,273	-	-	-	-	51,727		0
1031	055-644-001	CSAH 44	055-644-001	2026	OLMSTED COUNTY	**COC IV** US 14 AND CSAH 44 CONSTRUCT GRADE SEPARATION	0.0	MAJ CONST- BIT	LF	16,910,000	-	-	-	-	-	16,910,000		0
1032	055-644-001	CSAH 44	055-644-001CDS	2026	OLMSTED COUNTY	**MN311**MN321**US 14 AND CSAH 44 CONSTRUCT GRADE SEPARATION	0.0	MAJ CONST- BIT	DEMO	7,300,000	7,300,000	-	-	-	-	-		0
1045	159-080-022	LOCAL STREETS	159-080-022	2026	ROCHESTER	**AC**CRP**: RECONSTRUCTION OF 18 AVENUE SW BETWEEN MAYWOOD SW AND 40TH STREET SW, REPLACE BRIDGE 9307, STORM AND SEWER, LIGHTING, SHARED USE PATH AND SIDEWALK IMPROVEMENTS (AC PAYBACK IN 2027 AND 2028)	0.0	NEW PAVE	STBGP CRP	10,157,500	3,010,000	6,030,000	-	-	-	7,147,500		0
1046	159-212-001	37TH ST NW	159-212-001AC	2026	OLMSTED COUNTY	**AC**: CONSTRUCT PEDESTRIAN FACILITIES ON 37TH ST NW FROM 18TH AVE NW TO W RIVER PKWY NW (AC PAYBACK 1 OF 1)	0.0	NEW PAVE	STBGP	16,209	-	-	-	-	-	-		0
1048	055-644-001	US 14	5501-47	2026	OLMSTED COUNTY	**COC IV** US 14 AND CSAH 44 CONSTRUCT GRADE SEPARATION	0.0	MAJ CONST- BIT	NHPP	53,490,000	43,594,350	-	-	9,895,650	-	-		0
1055	5515-03	US 63	5515-03AC	2026	MNDOT	**AC**SEC164**: ROUNDABOUT ON US 63 AT COUNTY ROAD 112 (AC PAYBACK 1 OF 1)	0.0	MAJ CONST	HSIP	2,869,000	-	-	-	-	-	-		0
1056	5580-99	I 90, US 52	5580-99AC2	2026	MNDOT	**AC**: I 90 OVER US 52 REPLACE BRIDGE 55809 WITH BRIDGE 55823 AND BRIDGE 55810 WITH BRIDGE 55824 (AC PAYBACK 2 OF 3)	2.0	BR RPLC	NHPP	13,900,000	-	-	-	-	-	-	NHS BRIDGE	20
1074	TRF-0047-27A	TRANSIT	TRF-0047-27A	2027	ROCHESTER	SECT 5307: ROCHESTER RR OPERATING ASSISTANCE	0.0	TRANSIT OPERATIONS	FTA	15,435,000	-	-	2,000,000	-	-	13,435,000		0
1075	TRF-0047-27B	TRANSIT	TRF-0047-27B	2027	ROCHESTER	CITY OF ROCHESTER DIAL-A-RIDE PARATRANSIT OPERATING ASSISTANCE	0.0	TRANSIT OPERATIONS	LF	1,653,750	-	-	-	-	-	1,653,750		0
1076	TRF-0047-27C	TRANSIT	TRF-0047-27C	2027	ROCHESTER	SECT 5339: CITY OF ROCHESTER; PURCHASE TWO (2) ELECTRIC SUPPORT VEHICLES & RELATED CHARGING INFRASTRUCTURE & INSTALLATION	0.0	TRANSIT VEH PURCHASE	FTA	155,600	-	-	124,480	-	-	31,120		0
1077	TRF-0047-27D	TRANSIT	TRF-0047-27D	2027	ROCHESTER	SECT 5339: CITY OF ROCHESTER; PURCHASE ONE (1) CLASS 400LF GAS REPLACEMENT BUSES	0.0	TRANSIT VEH PURCHASE	FTA	354,000	-	-	300,900	-	-	53,100		0
1078	TRF-0047-27E	TRANSIT	TRF-0047-27E	2027	ROCHESTER	SECT 5307: ROCHESTER TRANSIT DEVELOPMENT PLAN	0.0	TRANSIT OPERATIONS	FTA	300,000	-	-	240,000	-	-	60,000		0
1080	TRS-0047-27A	TRANSIT	TRS-0047-27A	2027	ROCHESTER	CITY OF ROCHESTER; PURCHASE FOUR (4) CLASS 400LF GAS REPLACEMENT BUSES	0.0	TRANSIT VEH PURCHASE	STBGP	1,416,000	1,132,800	-	-	-	-	283,200		0
1084	8806-CRPRO-27	999	8806-CRPRO-27	2027	MNDOT	**CRP**: ROCOG CARBON REDUCTION PROGRAM SETASIDE	0.0	MISC AGREE	CRP	261,000	261,000	-	-	-	-	-		0
1097	159-080-022	LOCAL STREETS	159-080-022AC1	2027	ROCHESTER	**AC**: RECONSTRUCTION OF 18 AVENUE SW BETWEEN MAYWOOD SW AND 40TH STREET SW, REPLACE BRIDGE 9307, STORM AND SEWER, LIGHTING, SHARED USE PATH AND SIDEWALK IMPROVEMENTS (AC PAYBACK 1 OF 2)	0.0	NEW PAVE	STBGP	3,030,000	-	-	-	-	-	-		0
1098	5510-88	CSAH 12	055-070-026	2027	MNDOT	US 63, MN247, AND CSAH 12 ROUNDABOUT IN OLMSTED COUNTY	0.0	ROUNDABOUT	HSIP	833,334	750,000	-	-	-	-	83,334	HSIP - GREATER MN	72
1106	5502-109	US 14	5502-109	2027	MNDOT	**AC**: US 14 RECONSTRUCTION AT SOUTH BROADWAY IN ROCHESTER (AC PAYBACK IN 2028)	0.0	MAJ CONST- BIT	NHPP	10,900,000	2,409,220	5,000,000	-	1,690,780	-	6,800,000		0
1107	5510-88	US 63	5510-88	2027	MNDOT	US 63, MN247, AND CSAH 12 ROUNDABOUT IN OLMSTED COUNTY	0.0	ROUNDABOUT	HSIP	3,204,000	2,883,600	-	-	320,400	-	-	HSIP - GREATER MN	72
1108	5580-99	I 90, US 52	5580-99AC3	2027	MNDOT	**AC**: I 90 OVER US 52 REPLACE BRIDGE 55809 WITH BRIDGE 55823 AND BRIDGE 55810 WITH BRIDGE 55824 (AC PAYBACK 3 OF 3)	2.0	BR RPLC	NHPP	5,200,000	-	-	-	-	-	-	NHS BRIDGE	20
1131	TRF-0047-28A	TRANSIT	TRF-0047-28A	2028	ROCHESTER	SECT 5307: ROCHESTER RR OPERATING ASSISTANCE	0.0	TRANSIT OPERATIONS	FTA	16,206,750	-	-	2,000,000	-	-	14,206,750		0
1132	TRF-0047-28B	TRANSIT	TRF-0047-28B	2028	ROCHESTER	CITY OF ROCHESTER DIAL-A-RIDE PARATRANSIT OPERATING ASSISTANCE	0.0	TRANSIT OPERATIONS	LF	1,736,438	-	-	-	-	-	1,736,438		0
1136	8806-CRPRO-28	999	8806-CRPRO-28	2028	MNDOT	**CRP**: ROCOG CARBON REDUCTION PROGRAM SETASIDE	0.0	MISC AGREE	CRP	261,000	261,000	-	-	-	-	-		0
1148	159-080-022	LOCAL STREETS	159-080-022AC2	2028	ROCHESTER	**AC**: RECONSTRUCTION OF 18 AVENUE SW BETWEEN MAYWOOD SW AND 40TH STREET SW, REPLACE BRIDGE 9307, STORM AND SEWER, LIGHTING, SHARED USE PATH AND SIDEWALK IMPROVEMENTS (AC PAYBACK 2 OF 2)	0.0	NEW PAVE	STBGP	3,000,000	-	-	-	-	-	-		0

2025-2028 MINNESOTA STATE TRANSPORTATION IMPROVEMENT PROGRAM (STIP)
(SORTED BY DISTRICT, YEAR, TRANSIT SP, RAIL SP, LOCAL STIP SP, MNDOT STIP SP, SETASIDE SP)

MPO ROCHESTER-OLMSTED

SFY	STIP TOTAL	FHWA	AC	FTA	TH	BOND	OTHER
2025	53,468,893	13,386,696	2,885,209	5,304,857	2,358,310	-	19,809,030
2026	109,002,109	56,021,943	6,030,000	160,000	9,895,650	-	26,139,307
2027	42,742,684	7,436,620	5,000,000	2,665,380	2,011,180	-	22,399,504
2028	51,304,188	17,383,486	14,900,000	2,000,000	7,307,514	-	16,613,188

ROCHESTER-OLMSTED COUNCIL OF GOVERNMENTS

SEQ#	CHIMES PROJECT NUMBER	ROUTE SYSTEM	STIP PROJECT NUMBER (SP)	YEAR	AGENCY	TECHNICAL PROJECT DESCRIPTION	MILE	WORK TYPE	FUND TYPE	STIP TOTAL	FHWA	AC	FTA	TH	BOND	OTHER	PROJECT SELECTION CATEGORY	PROJECT SELECTION SCORE
1152	2505-64	US 52	2505-64	2028	MNDOT	**AC**.: US 52, SB FROM 0.41 MI N CSAH 12 TO S JCT MN 60, CONSTRUCTION OF FRONTAGE ROAD (Tied to 5508-130) (AC PAYBACK IN 2029)	0.0	MAJ CONST -BIT	NHPP	3,400,000	2,489,580	1,500,000	-	910,420	-	-	MAJOR CAPACITY EXPANSION/MOBILITY	34
1160	5502-109	US 14	5502-109AC	2028	MNDOT	**AC**.: US 14 RECONSTRUCTION AT SOUTH BROADWAY IN ROCHESTER (AC PAYBACK 1 OF 1)	0.0	MAJ CONST- BIT	NHPP	5,000,000	-	-	-	-	-	-	-	0
1161	5505-32	MN 30	5505-32	2028	MNDOT	**ELLE**CRP**.: MN 30 FROM US 63 TO 0.40 MI EAST OF US 63 IN STEWARTVILLE, BITUMINOUS MILL AND OVERLAY, SIGNAL AND ADA IMPROVEMENTS	0.4	BIT OVLY	STBGP CRP	4,100,000	2,792,706	-	-	637,294	-	670,000	-	0
1162	5508-130	US 52	5508-130	2028	MNDOT	**AC**.: US 52, SB FROM 0.41 MI N CSAH 12 TO S JCT MN 60, UNBONDED CONCRETE OVERLAY, GRADING, AND REPLACE BOX CULVERT 91164 OVER STREAM (AC PAYBACK IN 2029)	13.3	UNBONDED CONC OVLY	NHPP	17,600,000	11,840,200	13,400,000	-	5,759,800	-	-	NHS PAVEMENT	37

2025-2028 MINNESOTA STATE TRANSPORTATION IMPROVEMENT PROGRAM (STIP)
(SORTED BY DISTRICT, YEAR, TRANSIT SP, RAIL SP, LOCAL STIP SP, MNDOT STIP SP, SETASIDE SP)

MPO	ST. CLOUD							BOND	OTHER
SFY	STIP TOTAL	FHWA	AC	FTA	TH				
2025	40,882,870	9,899,968	165,333	3,025,710	593,774	-	-	22,890,872	
2026	65,906,939	16,888,109	5,104,488	1,828,000	1,702,000	-	-	45,323,497	
2027	36,909,186	10,161,774	-	2,084,800	730,000	-	-	20,371,726	
2028	50,253,864	16,053,895	-	2,552,800	3,194,780	-	-	26,908,787	

SAINT CLOUD AREA PLANNING ORGANIZATION

SEQ#	CHIMES PROJECT NUMBER	ROUTE SYSTEM	STIP PROJECT NUMBER (SP)	YEAR	AGENCY	TECHNICAL PROJECT DESCRIPTION	MILE	WORK TYPE	FUND TYPE	STIP TOTAL	FHWA	AC	FTA	TH	BOND	OTHER	PROJECT SELECTION CATEGORY	PROJECT SELECTION SCORE
424	TRF-0048-25A	TRANSIT	TRF-0048-25A	2025	SAINT CLOUD	SECTS307: ST CLOUD MTC; OPERATING ASSISTANCE	0.0	TRANSIT OPERATIONS	FTA	12,127,500	-	-	1,500,000	-	-	10,627,500	CATEGORICAL Y EXEMPT	0
425	TRF-0048-25B	TRANSIT	TRF-0048-25B	2025	SAINT CLOUD	ST CLOUD MTC; PARATRANSIT OPERATING	0.0	TRANSIT OPERATIONS	LF	6,063,750	-	-	-	-	-	6,063,750	CATEGORICAL Y EXEMPT	0
426	TRF-0048-25C	TRANSIT	TRF-0048-25C	2025	SAINT CLOUD	ST CLOUD MTC; NORTHSTAR COMMUTER OPERATING	0.0	TRANSIT OPERATIONS	LF	1,486,250	-	-	-	-	-	1,486,250	CATEGORICAL Y EXEMPT	0
427	TRF-0048-25D	TRANSIT	TRF-0048-25D	2025	SAINT CLOUD	SECTS307: ST CLOUD MTC; MAINTENANCE TOOLS & EQUIPMENT	0.0	TRANSIT GRANT CAPITAL IMPROVEMENT (NON-VEHICLE)	FTA	15,000	-	-	12,000	-	-	3,000	CATEGORICAL Y EXEMPT	0
428	TRF-0048-25E	TRANSIT	TRF-0048-25E	2025	SAINT CLOUD	SECTS307: ST CLOUD MTC; THREE (3) REPLACEMENT OPERATIONS VEHICLES	0.0	TRANSIT GRANT CAPITAL IMPROVEMENT (NON-VEHICLE)	FTA	120,000	-	-	96,000	-	-	24,000	CATEGORICAL Y EXEMPT	0
429	TRF-0048-25F	TRANSIT	TRF-0048-25F	2025	SAINT CLOUD	SECTS307: ST CLOUD MTC; OFFICE EQUIP, IT & COMMUNICATION PROJECTS	0.0	TRANSIT GRANT CAPITAL IMPROVEMENT (NON-VEHICLE)	FTA	535,000	-	-	428,000	-	-	107,000	CATEGORICAL Y EXEMPT	0
430	TRF-0048-25G	TRANSIT	TRF-0048-25G	2025	SAINT CLOUD	SECTS339: ST CLOUD MTC; FACILITY IMPROVEMENTS	0.0	TRANSIT GRANT CAPITAL IMPROVEMENT (NON-VEHICLE)	FTA	650,000	-	-	520,000	-	-	130,000	CATEGORICAL Y EXEMPT	0
431	TRF-0048-25H	TRANSIT	TRF-0048-25H	2025	SAINT CLOUD	SECTION 5339: ST CLOUD MTC; PURCHASE ONE (1) CLASS 400LF CNG REPLACEMENT BUS	0.0	TRANSIT VEH PURCHASE	FTA	367,000	-	-	311,950	-	-	55,050	CATEGORICAL Y EXEMPT	0
432	TRF-9503-25	TRANSIT	TRF-9503-25	2025	MNDOT	SECTION 5310: WACOSA, INC.; PURCHASE ONE (1) REPLACEMENT <30' (CLASS 400) BUS	0.0	TRANSIT VEH PURCHASE	FTA	197,200	-	-	157,760	-	-	39,440	CATEGORICAL Y EXEMPT	0
433	TRS-0048-25B	TRANSIT	TRS-0048-25B	2025	SAINT CLOUD	ST. CLOUD MTC; PURCHASE ONE (1) CLASS 700 REPLACEMENT CNG BUS	0.0	TRANSIT VEH PURCHASE	STBGP	729,000	583,200	-	-	-	-	145,800	CATEGORICAL Y EXEMPT	0
434	TRS-0048-25C	TRANSIT	TRS-0048-25C	2025	SAINT CLOUD	ST CLOUD MTC; PURCHASE FIVE (5) CLASS 400LF CNG REPLACEMENT BUSES.	0.0	TRANSIT VEH PURCHASE	STBGP	1,835,000	1,468,000	-	-	-	-	367,000	CATEGORICAL Y EXEMPT	0
441	005-070-014	CSAH 1	005-070-014	2025	BENTON COUNTY	BENTON COUNTY CSAH 1 /CSAH 29 INTERSECTION, CONSTRUCT ROUND-A-BOUT	0.0	ROUNDABOUT	HSIP	2,450,000	750,000	-	-	-	-	1,700,000	CATEGORICAL Y EXEMPT	0
442	005-070-014	CSAH 1, CSAH 29	005-070-014CRP	2025	BENTON COUNTY	**CRP**BENTON COUNTY CSAH 1 /CSAH 29 INTERSECTION, CONSTRUCT ROUND-A-BOUT	0.0	ROUNDABOUT	CRP	550,000	440,000	-	-	-	-	110,000	CATEGORICAL Y EXEMPT	0
460	073-070-028	CSAH 2	073-070-028	2025	STEARNS COUNTY	CSAH 2, CONSTRUCT ROUND-A-BOUT AT MINNESOTA ST IN ST JOSEPH	0.5	ROUNDABOUT	HSIP	555,555	500,000	-	-	-	-	55,555	CATEGORICAL Y EXEMPT	0
461	073-070-028	CSAH 2	073-070-028CRP	2025	STEARNS COUNTY	**CRP**CSAH 2, CONSTRUCT ROUND-A-BOUT AT MINNESOTA ST IN ST JOSEPH	0.5	ROUNDABOUT	CRP	1,244,445	940,000	-	-	-	-	304,445	CATEGORICAL Y EXEMPT	0
463	073-675-041	CSAH 75	073-675-041AC2	2025	STEARNS COUNTY	**AC** STEARNS CSAH 75, FROM TH 15 TO COOPER AVE FULL DEPTH RESURFACING AND ADA IMPROVEMENTS (PAYBACK 2 OF 2).	1.0	MILL & BIT OVLY	NHPP	774,944	-	-	-	-	-	-	CATEGORICAL Y EXEMPT	0
464	073-675-042	CSAH 75	073-675-042AC2	2025	STEARNS COUNTY	**AC**MIN270** CSAH 75, REPLACE BRIDGE 6819 OVER SAUK RIVER (PAYBACK 2 OF 2)	0.2	BR RPLC	STBGP	741,128	-	-	-	-	-	-	CATEGORICAL Y EXEMPT	0
472	091-070-028	LOCAL STREETS	091-070-028	2025	ST. CLOUD APO	**MN296** ENVIRONMENTAL DOCUMENTATION, FROM INTERSECTION OF 33RD ST S & CSAH 75 TO US 10 IN THE CITY OF ST CLOUD.	0.0	EDU & SAFETY	DEMO	1,000,000	800,000	-	-	-	-	200,000	CATEGORICAL Y EXEMPT	0
478	220-080-007	TRANSIT	220-080-007	2025	SARTELL	**AC**CRP** ELECTRIC VEHICLES; PURCHASE 4 SQUAD CARS FOR THE CITY OF SARTELL (PAYBACK IN 2026)	0.0	EV & CHARGING INFRA	CRP	51,447	-	165,333	-	-	-	51,447		0
479	221-090-001	LOCAL STREETS	221-090-001	2025	WAITE PARK	CONSTRUCT TRAIL, ALONG CSAH 81/15TH AVE FROM 830' N OF CSAH 75 TO 355' W OF 10TH AVE IN THE CITY OF WAITE PARK	0.4	NEW TRAIL	STBGP-TA	603,177	482,542	-	-	-	-	120,635	CATEGORICAL Y EXEMPT	0
484	7103-65	LOCAL STREETS	071-596-008	2025	SHERBURNE COUNTY	SHERBURNE CR 65 & 45TH AVE, REALIGNMENT AND ACCESS CONSOLIDATION WITH US 10 & BNSF RR XING (ASSOCIATED SP 071-596-008)	0.1	NEW PAVE - BIT	STBGP	1,300,000	1,000,000	-	-	-	-	300,000	CATEGORICAL Y EXEMPT	0
485	7103-67	US 10	071-596-013	2025	SHERBURNE COUNTY	**CHAP 5** US 10, CONSTRUCT INTERSECTION IMPROVEMENTS AND WB ACCELERATION AT SHERBURNE CR 61 (ASSOCIATED WITH 071-596-013)	0.4	NEW PAVE - BIT	DEMO	1,000,000	-	-	-	-	-	1,000,000	N/A (I.E. NON-MNDOT SELECTION OR NON-TH PROJECT)	0

2025-2028 MINNESOTA STATE TRANSPORTATION IMPROVEMENT PROGRAM (STIP)
(SORTED BY DISTRICT, YEAR, TRANSIT SP, RAIL SP, LOCAL STIP SP, MNDOT STIP SP, SETASIDE SP)

MPO	ST. CLOUD							BOND	OTHER
SFY	STIP TOTAL	FHWA	AC	FTA	TH				
2025	40,882,870	9,899,968	165,333	3,025,710	593,774		-	22,890,872	
2026	65,906,939	16,888,109	5,104,488	1,828,000	1,702,000		-	45,323,497	
2027	36,909,186	10,161,774	-	2,084,800	730,000		-	20,371,726	
2028	50,253,864	16,053,895	-	2,552,800	3,194,780		-	26,908,787	

SAINT CLOUD AREA PLANNING ORGANIZATION

SEQ#	CHIMES PROJECT NUMBER	ROUTE SYSTEM	STIP PROJECT NUMBER (SP)	YEAR	AGENCY	TECHNICAL PROJECT DESCRIPTION	MILE	WORK TYPE	FUND TYPE	STIP TOTAL	FHWA	AC	FTA	TH	BOND	OTHER	PROJECT SELECTION CATEGORY	PROJECT SELECTION SCORE
489	0503-91	MN 23, US 10	0503-91AC2	2025	MNDOT	**PRS**AC**: MN 23, AT US 10 INTERCHANGE IN ST. CLOUD, RECONSTRUCT MN 23 FROM .1 MI W OF LINCOLN AVE TO .1 MI W OF CR 1; RECONSTRUCT US 10 FROM .2 MI W OF ST. GERMAIN TO .1 MI N OF 15TH AVE SE; REPLACE BRIDGES OVER US 10, BR# 9021 WITH BR# 05019 AND BR#9022 WITH BR# 05018; INCLUDES MULTIMODAL IMPROVEMENTS (GREATER MN RELIABILITY). CONSTRUCT 4TH ST BRIDGE OVER US 10. (PAYBACK 2 OF 2)	2.3	BR NEW	NHPP	2,956,474	-	-	-	-	-	-	NHS BRIDGE	75
504	7103-65	LOCAL STREETS	7103-65	2025	SHERBURNE COUNTY	SHERBURNE CR 65 & 45TH AVE, REALIGNMENT AND ACCESS CONSOLIDATION WITH US 10 & BNSF RR XING (ASSOCIATED SP 071-596-008)	0.1	NEW PAVE - BIT	STBGP	1,200,000	960,000	-	-	240,000	-	-	CATEGORICALLY EXEMPT	0
505	7103-67	US 10	7103-67	2025	SHERBURNE COUNTY	US 10, CONSTRUCT INTERSECTION IMPROVEMENTS AND WB ACCELERATION AT SHERBURNE CR 61 (ASSOCIATED WITH 071-596-013)	0.4	NEW PAVE - BIT	STBGP	600,000	600,000	-	-	-	-	-	N/A (I.E. NON-MNDOT SELECTION OR NON-TH PROJECT)	0
507	7303-52	MN 15	7303-52	2025	MNDOT	MN 15, BR 73019 OVER MN 15 AT CSAH 137, - REOVERLAY	0.0	BR DECK OVLY	STBGP	1,200,000	976,226	-	-	223,774	-	-	NON-NHS BRIDGE	70
520	8823-375	I 94	8823-375	2025	MNDOT	**ITS**: I-94, DMS, CAMERAS AND FIBER AT MULTIPLE LOCATIONS FROM US 71 IN SAUK CENTRE TO MN 15 IN ST CLOUD	40.5	OTHER	NHPP	530,000	400,000	-	-	130,000	-	-	INTELLIGENT TRANSPORTATION SYSTEMS PROGRAM	16
530	TRF-0048-26A	TRANSIT	TRF-0048-26A	2026	SAINT CLOUD	SECTS307: ST CLOUD MTC; OPERATING ASSISTANCE	0.0	TRANSIT OPERATIONS	FTA	12,430,600	-	-	1,500,000	-	-	10,930,600	CATEGORICALLY EXEMPT	0
531	TRF-0048-26B	TRANSIT	TRF-0048-26B	2026	SAINT CLOUD	ST CLOUD MTC; PARATRANSIT OPERATING	0.0	TRANSIT OPERATIONS	LF	6,215,000	-	-	-	-	-	6,215,000	CATEGORICALLY EXEMPT	0
532	TRF-0048-26C	TRANSIT	TRF-0048-26C	2026	SAINT CLOUD	ST CLOUD MTC; NORTHSTAR COMMUTER OPERATING	0.0	TRANSIT OPERATIONS	LF	1,516,000	-	-	-	-	-	1,516,000	CATEGORICALLY EXEMPT	0
533	TRF-0048-26D	TRANSIT	TRF-0048-26D	2026	SAINT CLOUD	SECTS307: ST CLOUD MTC; MAINTENANCE TOOLS & EQUIPMENT	0.0	TRANSIT GRANT CAPITAL IMPROVEMENT (NON-VEHICLE)	FTA	15,000	-	-	12,000	-	-	3,000	CATEGORICALLY EXEMPT	0
534	TRF-0048-26E	TRANSIT	TRF-0048-26E	2026	SAINT CLOUD	SECTS307: ST CLOUD MTC; THREE (3) REPLACEMENT OPERATIONS VEHICLES	0.0	TRANSIT GRANT CAPITAL IMPROVEMENT (NON-VEHICLE)	FTA	120,000	-	-	96,000	-	-	24,000	CATEGORICALLY EXEMPT	0
535	TRF-0048-26F	TRANSIT	TRF-0048-26F	2026	SAINT CLOUD	SECTS307: ST CLOUD MTC; OFFICE EQUIP, IT & COMMUNICATION PROJECTS	0.0	TRANSIT GRANT CAPITAL IMPROVEMENT (NON-VEHICLE)	FTA	250,000	-	-	200,000	-	-	50,000	CATEGORICALLY EXEMPT	0
536	TRF-0048-26G	TRANSIT	TRF-0048-26G	2026	SAINT CLOUD	SECTS307: ST CLOUD MTC; SHELTERS	0.0	TRANSIT GRANT CAPITAL IMPROVEMENT (NON-VEHICLE)	FTA	25,000	-	-	20,000	-	-	5,000	CATEGORICALLY EXEMPT	0
537	TRF-0048-26I	TRANSIT	TRF-0048-26I	2026	SAINT CLOUD	ST. CLOUD MTC; PURCHASE TWENTY-THREE (23) CLASS 700 REPLACEMENT CNG BUSES	0.0	TRANSIT VEH PURCHASE	LF	15,295,000	-	-	-	-	-	15,295,000	CATEGORICALLY EXEMPT	0
538	05-00128	LOCAL STREETS	05-00128	2026	MNDOT	BNSF RR, REPLACE EXISTING SIGNAL SYSTEM AT M343, 4 1/2 ST NE, ST CLOUD, BENTON COUNTY	0.0	R.R X-ING IMPROVEMENTS	RRS	400,000	200,000	-	-	-	-	200,000	RAILWAY-HIGHWAY CROSSINGS PROGRAM	13
542	005-596-006	CSAH 29	005-596-006	2026	BENTON COUNTY	**MN309**BENTON CSAH 29 CORRIDOR EXTENSION FROM CSAH 1 TO CSAH 3 IN THE CITY OF SAUK RAPIDS	0.0	MAJ CONST -BIT	DEMO	6,250,000	5,000,000	-	-	-	-	1,250,000	CATEGORICALLY EXEMPT	0
543	005-603-035	CSAH 3	005-603-035	2026	BENTON COUNTY	**AC**: BENTON CSAH 3, FROM CSAH 1 TO CR 44(55TH ST NE), FULL DEPTH RECLAIM (PAYBACK IN 2027 & 2028)(ASSOCIATED WITH SAP 005-603-036)	7.3	BIT RECLAM	STBGP	1,768,425	-	2,953,335	-	-	-	1,768,425	CATEGORICALLY EXEMPT	0
562	071-070-050	CR	071-070-050	2026	SHERBURNE COUNTY	VARIOUS SHERBURNE COUNTY ROADS/INTERSECTIONS, INSTALL RUMBLE STRIPS AND 6" GROUND IN WET REFLECTIVE PAVEMENT MARKINGS	66.0	STRIPING	HSIP	675,000	607,500	-	-	-	-	67,500	CATEGORICALLY EXEMPT	0
568	073-675-043	CSAH 75	073-675-043	2026	STEARNS COUNTY	STEARNS CSAH 75, FROM CSAH 2 TO WASHINGTON MEMORIAL DRIVE IN THE CITIES OF ST CLOUD AND ST JOSEPH, REPLACE SIGNAL SYSTEMS		TRAFFIC SIGNAL REVISION	NHPP	3,000,000	2,377,668	-	-	-	-	622,332	CATEGORICALLY EXEMPT	0
579	162-120-008	LOCAL STREETS	162-120-008	2026	SAINT CLOUD	**CRP**: LINCOLN AVE SE; CONSTRUCT SIDEWALK FROM 4TH ST SE TO 7TH ST SE IN THE CITY OF ST CLOUD	0.0	SIDEWALKS	CRP	125,000	95,333	-	-	-	-	29,667	CATEGORICALLY EXEMPT	0

2025-2028 MINNESOTA STATE TRANSPORTATION IMPROVEMENT PROGRAM (STIP)
(SORTED BY DISTRICT, YEAR, TRANSIT SP, RAIL SP, LOCAL STIP SP, MNDOT STIP SP, SETASIDE SP)

MPO	ST. CLOUD									
SFY	STIP TOTAL	FHWA	AC	FTA	TH	BOND	OTHER			
2025	40,882,870	9,899,968	165,333	3,025,710	593,774	-	-	22,890,872		
2026	65,906,939	16,888,109	5,104,488	1,828,000	1,702,000	-	-	45,323,497		
2027	36,909,186	10,161,774	-	2,084,800	730,000	-	-	20,371,726		
2028	50,253,864	16,053,895	-	2,552,800	3,194,780	-	-	26,908,787		

SAINT CLOUD AREA PLANNING ORGANIZATION

SEQ#	CHIMES PROJECT NUMBER	ROUTE SYSTEM	STIP PROJECT NUMBER (SP)	YEAR	AGENCY	TECHNICAL PROJECT DESCRIPTION	MILE	WORK TYPE	FUND TYPE	STIP TOTAL	FHWA	AC	FTA	TH	BOND	OTHER	PROJECT SELECTION CATEGORY	PROJECT SELECTION SCORE
580	162-153-003	LOCAL STREETS	162-153-003	2026	SAINT CLOUD	**AC**: 22ND ST S FROM OAK GROVE RD/CR 136 TO COOPER AVE S, RECONSTRUCT RURAL ROUTE INTO 36' MULTIMODAL URBAN SECTION IN THE CITY OF ST CLOUD(PAYBACK IN 2027)	0.8	NEW PAVE - BIT	STBGP	4,039,114	239,114	1,560,886	-	-	-	3,800,000	CATEGORICAL Y EXEMPT	0
581	191-080-007	TRANSIT	191-080-007	2026	SAUK RAPIDS	**CRP**: INSTALL ELECTRIC VEHICLE CHARGING STATION IN PARKING LOT AT 2ND AVE N & 1ST ST N IN THE CITY OF SAUK RAPIDS	0.0	EV & CHARGING INFRA	CRP	230,000	179,334	-	-	-	-	50,666	CATEGORICAL Y EXEMPT	0
582	191-090-003	LOCAL STREETS	191-090-003	2026	SAUK RAPIDS	**AC**: 2ND AVE S, FROM BENTON DRIVE TO 6TH ST S., CONSTRUCT SIDEWALK IN THE CITY OF SAUK RAPIDS (PAYBACK IN 2028)	0.0	NEW TRAIL	STBGP-TA	147,567	-	590,267	-	-	-	147,567	CATEGORICAL Y EXEMPT	0
583	191-104-008	LOCAL STREETS	191-104-008	2026	SAUK RAPIDS	2ND AVE S(MSAS 104) FROM 10TH ST. S TO SOUTH CITY LIMITS, RECONSTRUCT INCLUDING SIDEWALK, ADA, LIGHTING, DRAINAGE, SANITARY SEWER AND WATERMAIN IMPROVEMENTS IN THE CITY OF SAUK RAPIDS (ASSOCIATED SAP 191-118-001)	0.4	NEW PAVE - BIT	STBGP	4,350,000	1,400,000	-	-	-	-	2,950,000	CATEGORICAL Y EXEMPT	0
584	220-070-001	LOCAL STREETS	220-070-001	2026	SARTELL	PINECONE ROAD/7TH ST NORTH INTERSECTION, INSTALL SIGNAL SYSTEM	0.1	TRAFFIC SIGNAL INSTALL	HSIP	550,000	400,000	-	-	-	-	150,000	CATEGORICAL Y EXEMPT	0
585	220-080-007	TRANSIT	220-080-007AC	2026	SARTELL	**AC**CRP**: ELECTRIC VEHICLES; PURCHASE 4 SQUAD CARS FOR THE CITY OF SARTELL (PAYBACK 1 OF 1)	0.0	EV & CHARGING INFRA	CRP	165,333	-	-	-	-	-	-	-	0
586	220-090-005	LOCAL STREETS	220-090-005	2026	SARTELL	CONSTRUCT HERITAGE DRIVE TRAIL BETWEEN AMBER AVE AND CSAH 1 AND SIDEWALKS NEAR RIVERVIEW INTERMEDIATE SCHOOL IN THE CITY OF SARTELL	0.5	NEW TRAIL	STBGP-TA	637,900	389,160	-	-	-	-	248,740	CATEGORICAL Y EXEMPT	0
595	0509-37	MN 15	0509-37	2026	MNDOT	**BFP**: MN 15 BR 05003 EB OVER US 10 N OF SAUK RAPIDS, REPLACE	0.3	BR RPLC	BFP	7,702,000	6,000,000	-	-	1,702,000	-	-	NHS BRIDGE	30
629	TRF-0048-27A	TRANSIT	TRF-0048-27A	2027	SAINT CLOUD	SECTS307: ST CLOUD MTC; OPERATING ASSISTANCE	0.0	TRANSIT OPERATIONS	FTA	12,679,200	-	-	1,600,000	-	-	11,079,200	CATEGORICAL Y EXEMPT	0
630	TRF-0048-27B	TRANSIT	TRF-0048-27B	2027	SAINT CLOUD	ST CLOUD MTC; PARATRANSIT OPERATING	0.0	TRANSIT OPERATIONS	LF	6,339,300	-	-	-	-	-	6,339,300	CATEGORICAL Y EXEMPT	0
631	TRF-0048-27C	TRANSIT	TRF-0048-27C	2027	SAINT CLOUD	ST CLOUD MTC; NORTHSTAR COMMUTER OPERATING	0.0	TRANSIT OPERATIONS	LF	1,546,300	-	-	-	-	-	1,546,300	CATEGORICAL Y EXEMPT	0
632	TRF-0048-27D	TRANSIT	TRF-0048-27D	2027	SAINT CLOUD	SECTS307: ST CLOUD MTC; MAINTENANCE TOOLS & EQUIPMENT	0.0	TRANSIT GRANT CAPITAL IMPROVEMENT (NON-VEHICLE)	FTA	74,000	-	-	59,200	-	-	14,800	CATEGORICAL Y EXEMPT	0
633	TRF-0048-27E	TRANSIT	TRF-0048-27E	2027	SAINT CLOUD	SECTS307: ST CLOUD MTC; OFFICE EQUIP, IT & COMMUNICATION PROJECTS	0.0	TRANSIT GRANT CAPITAL IMPROVEMENT (NON-VEHICLE)	FTA	122,000	-	-	97,600	-	-	24,400	CATEGORICAL Y EXEMPT	0
634	TRF-0048-27F	TRANSIT	TRF-0048-27F	2027	SAINT CLOUD	SECTS307: ST CLOUD MTC; FACILITY IMPROVEMENTS	0.0	TRANSIT GRANT CAPITAL IMPROVEMENT (NON-VEHICLE)	FTA	410,000	-	-	328,000	-	-	82,000	CATEGORICAL Y EXEMPT	0
635	TRS-0048-27A	TRANSIT	TRS-0048-27A	2027	SAINT CLOUD	ST CLOUD MTC; PURCHASE FIVE(S) CLASS 400LF CNG REPLACEMENT BUSES.	0.0	TRANSIT VEH PURCHASE	STBGP	2,160,000	1,728,000	-	-	-	-	432,000	CATEGORICAL Y EXEMPT	0
638	8803-CRPL-27	LOCAL STREETS	8803-CRPL-27	2027	ST. CLOUD APO	ST CLOUD APO SETASIDE - CRP PROGRAM - 2027	0.0	MISC AGREE	CRP	337,500	270,000	-	-	-	-	67,500	CATEGORICAL Y EXEMPT	0
640	005-603-035	CSAH 3	005-603-035AC1	2027	BENTON COUNTY	**AC**: BENTON CSAH 3, FROM CSAH 1 TO CR 44(55TH ST NE), FULL DEPTH RECLAIM (PAYBACK 1 OF 2)(ASSOCIATED WITH SAP 005-603-036)	7.3	BIT RECLAIM	STBGP	2,000,000	-	-	-	-	-	-	CATEGORICAL Y EXEMPT	0
660	162-153-003	LOCAL STREETS	162-153-003AC	2027	SAINT CLOUD	**AC**: 22ND ST S FROM OAK GROVE RD/CR 136 TO COOPER AVE S, RECONSTRUCT RURAL ROUTE INTO 36' MULTIMODAL URBAN SECTION IN THE CITY OF ST CLOUD(PAYBACK 1 OF 1)	0.8	NEW PAVE - BIT	STBGP	1,560,886	-	-	-	-	-	-	CATEGORICAL Y EXEMPT	0
661	220-080-006	LOCAL STREETS	220-080-006	2027	SARTELL	**MN307**: 15TH ST NORTH CORRIDOR EXTENSION FROM PINECONE RD TO 19TH AVE N, RIGHT OF WAY ACQUISITION IN CITY OF SARTELL	3.0	ROW PURCHASE	STBGP DEMO	3,880,000	3,093,774	-	-	-	-	786,226	CATEGORICAL Y EXEMPT	0
679	7305-132	MN 23	7305-132	2027	MNDOT	MN 23/STEARNS CSAH 8 IN ROCKVILLE, CONSTRUCT J-TURN	0.0	CHANNELIZATION	HSIP	1,200,000	1,080,000	-	-	120,000	-	-	HSIP - GREATER MN	56
680	7305-133	MN 23	7305-133	2027	MNDOT	**MN308**MN 23, CONSTRUCT J-TURN AT BEL CLARE DRIVE	1.0	CHANNELIZATION	DEMO	1,500,000	1,200,000	-	-	300,000	-	-	HSIP - GREATER MN	65
681	7380-269	I 94	7380-269	2027	MNDOT	I-94 BR 73877 (WB), BR 73878 (EB) OVER TR 477 IN ST JOE TWP, OVERLAY	0.0	BR DECK OVLY	NHPP	3,100,000	2,790,000	-	-	310,000	-	-	NHS BRIDGE	40
701	TRF-0048-28A	TRANSIT	TRF-0048-28A	2028	SAINT CLOUD	SECTS307: ST CLOUD MTC; OPERATING ASSISTANCE	0.0	TRANSIT OPERATIONS	FTA	13,343,952	-	-	1,600,000	-	-	11,743,952	CATEGORICAL Y EXEMPT	0
702	TRF-0048-28B	TRANSIT	TRF-0048-28B	2028	SAINT CLOUD	ST CLOUD MTC; PARATRANSIT OPERATING	0.0	TRANSIT OPERATIONS	LF	6,719,658	-	-	-	-	-	6,719,658	CATEGORICAL Y EXEMPT	0
703	TRF-0048-28C	TRANSIT	TRF-0048-28C	2028	SAINT CLOUD	ST CLOUD MTC; NORTHSTAR COMMUTER OPERATING	0.0	TRANSIT OPERATIONS	LF	1,608,152	-	-	-	-	-	1,608,152	CATEGORICAL Y EXEMPT	0

2025-2028 MINNESOTA STATE TRANSPORTATION IMPROVEMENT PROGRAM (STIP)
(SORTED BY DISTRICT, YEAR, TRANSIT SP, RAIL SP, LOCAL STIP SP, MNDOT STIP SP, SETASIDE SP)

MPO	ST. CLOUD									
SFY	STIP TOTAL	FHWA	AC	FTA	TH	BOND	OTHER			
2025	40,882,870	9,899,968	165,333	3,025,710	593,774	-	-	22,890,872		
2026	65,906,939	16,888,109	5,104,488	1,828,000	1,702,000	-	-	45,323,497		
2027	36,909,186	10,161,774	-	2,084,800	730,000	-	-	20,371,726		
2028	50,253,864	16,053,895	-	2,552,800	3,194,780	-	-	26,908,787		

SAINT CLOUD AREA PLANNING ORGANIZATION

SEQ#	CHIMES PROJECT NUMBER	ROUTE SYSTEM	STIP PROJECT NUMBER (SP)	YEAR	AGENCY	TECHNICAL PROJECT DESCRIPTION	MILE	WORK TYPE	FUND TYPE	STIP TOTAL	FHWA	AC	FTA	TH	BOND	OTHER	PROJECT SELECTION CATEGORY	PROJECT SELECTION SCORE
704	TRF-0048-28D	TRANSIT	TRF-0048-28D	2028	SAINT CLOUD	SECTS5307: ST CLOUD MTC; MAINTENANCE TOOLS & EQUIPMENT	0.0	TRANSIT GRANT CAPITAL IMPROVEMENT (NON-VEHICLE)	FTA	59,000	-	-	47,200	-	-	11,800	CATEGORICALLY EXEMPT	0
705	TRF-0048-28E	TRANSIT	TRF-0048-28E	2028	SAINT CLOUD	SECTS5307: ST CLOUD MTC; THREE (3) REPLACEMENT OPERATIONS VEHICLES	0.0	TRANSIT GRANT CAPITAL IMPROVEMENT (NON-VEHICLE)	FTA	135,000	-	-	108,000	-	-	27,000	CATEGORICALLY EXEMPT	0
706	TRF-0048-28F	TRANSIT	TRF-0048-28F	2028	SAINT CLOUD	SECTS5307: ST CLOUD MTC; OFFICE EQUIP, IT & COMMUNICATION PROJECTS	0.0	TRANSIT GRANT CAPITAL IMPROVEMENT (NON-VEHICLE)	FTA	372,000	-	-	297,600	-	-	74,400	CATEGORICALLY EXEMPT	0
707	TRF-0048-28G	TRANSIT	TRF-0048-28G	2028	SAINT CLOUD	SECTS5307: ST CLOUD MTC; SHELTERS	0.0	TRANSIT GRANT CAPITAL IMPROVEMENT (NON-VEHICLE)	FTA	25,000	-	-	20,000	-	-	5,000	CATEGORICALLY EXEMPT	0
708	TRF-0048-28H	TRANSIT	TRF-0048-28H	2028	SAINT CLOUD	SECTS5307: ST CLOUD MTC; FACILITY IMPROVEMENTS	0.0	TRANSIT GRANT CAPITAL IMPROVEMENT (NON-VEHICLE)	FTA	600,000	-	-	480,000	-	-	120,000	CATEGORICALLY EXEMPT	0
709	TRF-0048-28I	TRANSIT	TRF-0048-28I	2028	SAINT CLOUD	ST CLOUD MTC; PURCHASE NINE(9) CLASS 400LF CNG REPLACEMENT BUSES.	0.0	TRANSIT VEH PURCHASE	LF	2,565,000	-	-	-	-	-	2,565,000	CATEGORICALLY EXEMPT	0
711	8803-CRPL-28	LOCAL STREETS	8803-CRPL-28	2028	ST. CLOUD APO	ST CLOUD APO SETASIDE - CRP PROGRAM - 2028	0.0	MISC AGREE	CRP	337,500	270,000	-	-	-	-	67,500	CATEGORICALLY EXEMPT	0
713	005-603-035	CSAH 3	005-603-035AC2	2028	BENTON COUNTY	**AC**: BENTON CSAH 3, FROM CSAH 1 TO CR 44(55TH ST NE), FULL DEPTH RECLAIM (PAYBACK 2 OF 2) (ASSOCIATED WITH SAP 005-603-036)	7.3	BIT RECLAIM	STBGP	953,335	-	-	-	-	-	-	CATEGORICALLY EXEMPT	0
721	073-601-055	CSAH 1	073-601-055	2028	STEARNS COUNTY	CSAH 1, FROM CSAH 17 TO N STEARNS COUNTY LINE, RECONSTRUCT		MAJ CONST -BIT	STBGP	2,500,000	1,448,675	-	-	-	-	1,051,325	CATEGORICALLY EXEMPT	0
728	162-090-009	LOCAL STREETS	162-090-009	2028	SAINT CLOUD	13TH ST, CONSTRUCT SIDEWALK FROM 9TH AVE TO 11TH AVE AND INSTALL PEDESTRIAN ACTIVATED CROSSING AT 9TH AVE IN THE CITY OF ST CLOUD	0.0	NEW TRAIL	STBGP-TA	225,000	180,000	-	-	-	-	45,000	CATEGORICALLY EXEMPT	0
729	191-090-003	LOCAL STREETS	191-090-003AC	2028	SAUK RAPIDS	**AC**: 2ND AVE S, FROM BENTON DRIVE TO 6TH ST S., CONSTRUCT SIDEWALK IN THE CITY OF SAUK RAPIDS (PAYBACK 1 OF 1)	0.0	NEW TRAIL	STBGP-TA	590,267	-	-	-	-	-	-	CATEGORICALLY EXEMPT	0
739	7305-131	MN 23	7305-131	2028	MNDOT	MN 23, FROM 0.455 MI E OF 93RD AVE TO MN 15 IN WAITE PARK, MILL AND OVERLAY	5.5	MILL & BIT OVLY	NHPP	16,970,000	11,480,220	-	-	2,619,780	-	2,870,000	NHS PAVEMENT	91
742	7380-275	I 94	7380-275	2028	MNDOT	I-94, FROM STEARNS CSAH 75/ROOSEVELT ROAD TO STEARNS CSAH 2, FIBER OPTIC CABLE, CAMERAS AND NID'S	13.0	OTHER	NHPP	750,000	675,000	-	-	75,000	-	-	INTELLIGENT TRANSPORTATION SYSTEMS PROGRAM	60
743	7380-282	I 94	7380-282	2028	MNDOT	I 94/MN 15 INTERCHANGE REPLACE LIGHTING WITH LED LIGHTS		LIGHTING	NHPP	780,000	624,000	-	-	156,000	-	-	STANDALONE SAFETY	65
744	7380-282	I 94	7380-282CRP	2028	MNDOT	**CRP**: I 94/MN 15 INTERCHANGE REPLACE LIGHTING WITH LED LIGHTS		LIGHTING	CRP	1,720,000	1,376,000	-	-	344,000	-	-	STANDALONE SAFETY	65

Highway Safety Improvement Program (HSIP)

HIGHWAY SAFETY IMPROVEMENT PROGRAM (HSIP)

The Highway Safety Improvement Program (HSIP) is a core Federal-aid program. The goal of the program is to achieve a significant reduction in traffic fatalities and serious injuries on all public roads. HSIP requires a data-driven, strategic approach to improve highway safety. HSIP goals for each district and ATP are determined by fatal and serious injury crashes. HSIP funds are managed at the statewide level by the Office of Traffic Engineering (OTE) and by the Office of Transportation System Management (OTSM).

MnDOT projects were selected for the 2022-2025 STIP through a centralized process. Three separate solicitations were held for the Greater Minnesota local projects, Greater Minnesota District projects and Metro projects. Low cost, systematic projects were prioritized over reactive single location improvements. Examples of funded projects: intersection lighting, enhanced edge lines, rumble strips, chevrons on curves and cable median barrier. All state and local HSIP projects must be approved by the Office of Traffic Engineering (OTE) before they are included in the STIP.

Projects were selected using the following criteria:

- Developed in a Road Safety Plan
- Systemic risk factors for fatal and serious injury crashes
- Sustained crash history, e.g., critical crash rate
- Benefit-cost ratio calculation
- Motor vehicle traffic volume (ADT)
- Pedestrian and bicycle safety elements

For Greater Minnesota local projects, the selection committee was comprised of:

- MnDOT Office of Traffic Engineering (3)
- MnDOT Office of State Aid for Local Transportation (2)

For Greater Minnesota District projects, the selection committee was comprised of:

- MnDOT Office of Traffic Engineering (1)
- District Traffic Engineering (2)
- District Leadership (1)
- District Planning (1)

For Metro ATP projects, the selection committee was comprised of:

- MnDOT Office of Traffic Engineering (1)
- Metro District Traffic Engineering (2)
- County and/or City Engineering (2)
- Metropolitan Council Regional Planning (1)

**FIGURE A-2
HIGHWAY SAFETY IMPROVEMENT PROGRAM FUNDING
BY YEAR
(\$ MILLIONS)**

SOURCE	2025	2026	2027	2028	TOTAL*
FHWA Funds	79.5	57.4	67.9	57.8	262.6

*May not total correctly to rounding

2025-2028 MINNESOTA STATE TRANSPORTATION IMPROVEMENT PROGRAM (STIP)
 (SORTED BY DISTRICT, YEAR, TRANSIT SP, RAIL SP, LOCAL STIP SP, MNDOT STIP SP, SETASIDE SP)

FUND TYPE		HSIP								
SFY	STIP TOTAL	FHWA	AC	FTA	TH	BOND	OTHER			
2025	107,325,324	79,490,439	6,968,668	-	-	5,364,854	2,200,000	-	17,305,858	
2026	89,004,295	57,374,555	5,494,500	-	-	2,912,654	-	-	18,103,086	
2027	92,688,131	67,856,284	-	-	-	4,173,511	-	-	14,698,668	
2028	73,533,289	57,824,862	-	-	-	3,039,683	-	-	12,124,244	

HIGHWAY SAFETY IMPROVEMENT PROGRAM (HSIP)

SEQ#	CHIMES PROJECT NUMBER	DISTRICT	ROUTE SYSTEM	STIP PROJECT NUMBER (SP)	YEAR	AGENCY	TECHNICAL PROJECT DESCRIPTION	MILE	WORK TYPE	FUND TYPE	STIP TOTAL	FHWA	AC	FTA	TH	BOND	OTHER	PROJECT SELECTION CATEGORY	PROJECT SELECTION SCORE
28	069-070-063	1	CSAH 21	069-070-063	2025	ST LOUIS COUNTY	INSTALL LEFT-TURN LANES ON CSAH-21 AT CSAH138/CR656	0.1	TURN LANES	HSIP	444,444	400,000	-	-	-	-	44,444	N/A (I.E. NON-MNDOT SELECTION OR NON-TH PROJECT)	0
29	069-070-066	1	COUNTYWI DE	069-070-066	2025	ST LOUIS COUNTY	COUNTY WIDE APPLY HIGH FRICTION SURFACE TREATMENT TO 6 CURVES	0.0	MICRO SURFACING	HSIP	444,444	400,000	-	-	-	-	44,444	N/A (I.E. NON-MNDOT SELECTION OR NON-TH PROJECT)	0
30	069-070-067	1	CSAH 25	069-070-067	2025	ST LOUIS COUNTY	INSTALL REDUCED CONFLICT INTERSECTION AT US-169 AT CSAH-25. SLC IS LEAD (ASSOC. 6935-96)	0.2	CHANNELIZATION	HSIP	599,444	400,000	-	-	-	-	199,444	HSIP - GREATER MN	62
31	069-070-073	1	US 169	069-070-073	2025	ST LOUIS COUNTY	**SEC164**: US 169 IN MOUNTAIN IRON AT JCT CSAH 103,MUD LAKE RD/CSAH109, NICHOLS AVE. CONSTRUCT REDUCED CONFLICT INTERSECTION. (ASSOC. 6935-100). (SLC IS LEAD)	0.3	CHANNELIZATION	HSIP	555,555	500,000	-	-	-	-	55,555	N/A (I.E. NON-MNDOT SELECTION OR NON-TH PROJECT)	0
32	069-070-079	1	CR	069-070-079	2025	ST LOUIS COUNTY	COUNTY WIDE - 6-INCH WET-REFLECTIVE EPOXY EDGELINE IN A GROOVE ON VARIOUS COUNTY ROADS (2025) (ASSOC. 069-070-064 & 069-070-072)	0.0	PAVE MARKINGS	HSIP	957,000	780,300	-	-	-	-	176,700	N/A (I.E. NON-MNDOT SELECTION OR NON-TH PROJECT)	0
44	6918-103	1	US 53	069-070-081	2025	MNDOT	**AC**: US 53 IN EVELETH AT JCT US 53 & CSAH142(PARK AVE)/PROGRESS WAY. CONSTRUCT ROUNDABOUT. (ASSOC 6918-103 & 069-070-082) (AC PROJECT PAYBACK 2026) MNDOT IS LEAD.	0.1	CHANNELIZATION	HSIP	83,333	-	750,000	-	-	-	83,333	HSIP - GREATER MN	57
45	6918-103	1	US 53	069-070-082	2025	MNDOT	**AC**SEC164**: US 53 IN EVELETH AT JCT US 53 & JCT CSAH 146/HATRICK AVE CONSTRUCT REDUCED CONFLICT INTERSECTION. (ASSOC 069-070-081 & 6918-103) (AC PROJECT PAYBACK 2026) MNDOT IS LEAD.	0.1	CHANNELIZATION	HSIP	83,333	-	-	-	-	-	83,333	HSIP - GREATER MN	57
47	6947-58	1	MN 37	069-070-061	2025	MNDOT	MN 37 0.13 MI W. CSAH 137 TO 0.13 MI E CSAH 137 CONST LEFT TURN LANES. MNDOT IS LEAD AGENCY. (ASSOC 069-070-061)	0.3	TURN LANES	HSIP	250,000	225,000	-	-	-	-	25,000	HSIP - GREATER MN	78
50	0117-21	1	US 169	0117-21	2025	MNDOT	**SEC164**: ROUNDABOUT AT US-169/ MN-200 IN HILL CITY (DESIGNED D-1 & FUNDED BY D-1 \$3,240,000 & D-3 \$1,000,000) (D-3 ASSOC 0116-53)	0.2	ROUNDABOUT	HSIP	3,240,000	2,916,000	-	-	324,000	-	-	HSIP - GREATER MN	54
51	069-070-067	1	CSAH 25	6935-96	2025	ST LOUIS COUNTY	INSTALL REDUCED CONFLICT INTERSECTION AT US-169 AT CSAH-25. SLC IS LEAD (ASSOC. 069-070-067)	0.2	CHANNELIZATION	HSIP	600,000	540,000	-	-	60,000	-	-	HSIP - GREATER MN	62
52	069-070-073	1	US 169	6935-100	2025	ST LOUIS COUNTY	**SEC164**: US 169 IN MOUNTAIN IRON AT JCT CSAH 103,MUD LAKE RD/CSAH109, NICHOLS AVE. CONSTRUCT REDUCED CONFLICT INTERSECTION. (ASSOC. 069-070-073). (SLC IS LEAD)	0.3	CHANNELIZATION	HSIP	555,555	500,000	-	-	55,555	-	-	N/A (I.E. NON-MNDOT SELECTION OR NON-TH PROJECT)	0
64	6917-153	1	US 53	6917-153	2025	MNDOT	**SEC164**: US 53 FROM 0.3 MILES S. CSAH 132 (MILLER TRUNK RD.) TO JCT CSAH 132(MILLER TRUNK RD.) INSTALL HIGH TENSION CABLE MEDIAN BARRIER (HTCMB)	0.3	TRAFFIC BARRIER	HSIP	525,000	472,500	-	-	52,500	-	-	HSIP - GREATER MN	58
68	6918-103	1	US 53	6918-103S	2025	MNDOT	**AC**SEC164**: US 53 IN EVELETH AT JCT US 53 & CSAH142(PARK AVE)/PROGRESS WAY. CONSTRUCT ROUNDABOUT & JCT CSAH 146/HATRICK AVE CONSTRUCT REDUCED CONFLICT INTERSECTION. (assoc 069-070-081 & 069-070-082) (AC PROJECT PAYBACK 2026) MNDOT IS LEAD.	4.5	CHANNELIZATION	HSIP	1,463,333	1,200,000	-	-	263,333	-	-	HSIP - GREATER MN	57
72	6947-58	1	MN 37	6947-58	2025	MNDOT	MN 37 0.13 MI W. CSAH 137 TO 0.13 MI E CSAH 137 CONST LEFT TURN LANES. MNDOT IS LEAD AGENCY. (ASSOC 069-070-061)	0.3	TURN LANES	HSIP	410,000	369,000	-	-	41,000	-	-	HSIP - GREATER MN	78
271	004-070-040	2	CSAH 22, CSAH 7	004-070-040	2025	BELTRAMI COUNTY	CSAH 22 AND CSAH 7, CENTERLINE RUMBLE STRIPS (CAPPED \$106,340)	0.0	STRIPING	HSIP	118,156	106,340	-	-	-	-	11,816	N/A (I.E. NON-MNDOT SELECTION OR NON-TH PROJECT)	0
272	004-070-043	2	CSAH 21	004-070-043AC	2025	BELTRAMI COUNTY	**AC**: CSAH 21, CONSTRUCT TURN LANES AT INTERSECTION CSAH 21/CSAH 59 (AC PAYBACK 1 OF 1) (TIED WITH 004-070-042) (CAPPED \$225,000)	0.0	TURN LANES	HSIP	225,000	-	-	-	-	-	-	N/A (I.E. NON-MNDOT SELECTION OR NON-TH PROJECT)	0

2025-2028 MINNESOTA STATE TRANSPORTATION IMPROVEMENT PROGRAM (STIP)
(SORTED BY DISTRICT, YEAR, TRANSIT SP, RAIL SP, LOCAL STIP SP, MNDOT STIP SP, SETASIDE SP)

FUND TYPE		HSIP								
SFY	STIP TOTAL	FHWA	AC	FTA	TH	BOND	OTHER			
2025	107,325,324	79,490,439	6,968,668	-	-	5,364,854	2,200,000	-	17,305,858	
2026	89,004,295	57,374,555	5,494,500	-	-	2,912,654	-	-	18,103,086	
2027	92,688,131	67,856,284	-	-	-	4,173,511	-	-	14,698,668	
2028	73,533,289	57,824,862	-	-	-	3,039,683	-	-	12,124,244	

HIGHWAY SAFETY IMPROVEMENT PROGRAM (HSIP)

SEQ#	CHIMES PROJECT NUMBER	DISTRICT	ROUTE SYSTEM	STIP PROJECT NUMBER (SP)	YEAR	AGENCY	TECHNICAL PROJECT DESCRIPTION	MILE	WORK TYPE	FUND TYPE	STIP TOTAL	FHWA	AC	FTA	TH	BOND	OTHER	PROJECT SELECTION CATEGORY	PROJECT SELECTION SCORE
273	004-070-046	2	CSAH 2, CSAH 50	004-070-046	2025	BELTRAMI COUNTY	CSAH 2 AND CSAH 50, CENTERLINE RUMBLE STRIPS (CAPPED \$39,487)	0.0	STRIPING	HSIP	43,874	39,487	-	-	-	-	4,387	N/A (I.E. NON-MNDOT SELECTION OR NON-TH PROJECT)	0
275	029-070-015	2	LOCAL STREETS	029-070-015	2025	HUBBARD COUNTY	COUNTYWIDE, INSTALL TRAVERSE RUMBLES AND LED STOP SIGNS AT HIGH RISK INTERSECTIONS (CAPPED \$180,000)	0.0	STRIPING	HSIP	200,000	180,000	-	-	-	-	20,000	N/A (I.E. NON-MNDOT SELECTION OR NON-TH PROJECT)	0
285	088-072-003	2	LOCAL STREETS	088-072-003	2025	HUBBARD COUNTY	INSTALL 6-INCH EDGE LINES IN HUBBARD, BELTRAMI, CLEARWATER, LAKE OF THE WOODS, AND RED LAKE COUNTIES (HUBBARD CO LEAD) (CAPPED \$432,872)	0.0	STRIPING	HSIP	480,969	432,872	-	-	-	-	48,097	N/A (I.E. NON-MNDOT SELECTION OR NON-TH PROJECT)	0
291	1102-74	2	MN 46, US 2	1102-74	2025	MNDOT	US 2 FROM CASS LAKE TO DEER RIVER AND ON MN 46 FROM DEER RIVER TO NORTHOME, CLEAR ZONE MAINTENANCE AND TREE THINNING AT VARIOUS LOCATIONS (2025 HSIP)	66.7	SLOPE WORK (INSLOPE OR BACKLOPE)	HSIP	200,000	180,000	-	-	20,000	-	-	CATEGORICAL Y EXEMPT	0
309	8822-259	2	999	8822-259S	2025	MNDOT	DISTRICTWIDE AT VARIOUS LOCATIONS, INSTALL 6 INCH GROUND-IN WET REFLECTIVE EDGE LINE STRIPING (2025 HSIP)	0.0	STRIPING	HSIP	1,000,000	900,000	-	-	100,000	-	-	CATEGORICAL Y EXEMPT	0
441	005-070-014	3	CSAH 1	005-070-014	2025	BENTON COUNTY	BENTON COUNTY CSAH 1 /CSAH 29 INTERSECTION, CONSTRUCT ROUND-A-BOUT	0.0	ROUNDAABOUT	HSIP	2,450,000	750,000	-	-	-	-	1,700,000	CATEGORICAL Y EXEMPT	0
443	005-070-016	3	CSAH 13	005-070-016	2025	BENTON COUNTY	BENTON CSAH 13, INSTALL EDGE LINE RUMBLE STRIPS	3.1	OTHER	HSIP	65,000	65,000	-	-	-	-	-	CATEGORICAL Y EXEMPT	0
449	030-070-018	3	LOCAL STREETS	030-070-018	2025	ISANTI COUNTY	INSTALL 6" GROUND IN WET REFLECTIVE PAVEMENT MARKINGS ON VARIOUS ISANTI COUNTY HIGHWAYS	0.0	STRIPING	HSIP	250,000	193,545	-	-	-	-	56,455	CATEGORICAL Y EXEMPT	0
452	048-070-013	3	CSAH 1	048-070-013	2025	MILLE LACS COUNTY	VARIOUS MILLE LACS COUNTY ROADS, PLACE 6" EPOXY EDGELINES	73.3	STRIPING	HSIP	232,214	208,993	-	-	-	-	23,221	CATEGORICAL Y EXEMPT	0
454	049-596-012	3	CR 203	049-070-033	2025	MORRISON COUNTY	**AC** COUNTY RD 203, FROM US 10 TO CSAH 1, NORTH OF LINCOLN, MILL AND OVERLAY (PAYBACK IN 2027)(ASSOCIATED SP 049-070-033) AND(TIED LOCAL COUNTY PROJECT)	7.0	OTHER	HSIP	240,000	216,000	-	-	-	-	24,000	CATEGORICAL Y EXEMPT	0
460	073-070-028	3	CSAH 2	073-070-028	2025	STEARNS COUNTY	CSAH 2, CONSTRUCT ROUND-A-BOUT AT MINNESOTA ST IN ST JOSEPH	0.5	ROUNDAABOUT	HSIP	555,555	500,000	-	-	-	-	55,555	CATEGORICAL Y EXEMPT	0
467	086-070-023	3	COUNTY WIDE	086-070-023	2025	WRIGHT COUNTY	INSTALL COUNT-DOWN TIMERS AND CONFIRMATION LIGHTS AT VARIOUS WRIGHT COUNTY URBAN INTERSECTIONS	0.0	OTHER	HSIP	636,950	436,950	-	-	-	-	200,000	CATEGORICAL Y EXEMPT	0
468	086-070-024	3	CSAH 35	086-070-024	2025	WRIGHT COUNTY	WRIGHT COUNTY CSAH 35 AND CSAH 8 INTERSECTION, CONSTRUCT ROUND-A-BOUT	0.1	ROUNDAABOUT	HSIP	833,333	750,000	-	-	-	-	83,333	CATEGORICAL Y EXEMPT	0
476	1814-10	3	MN 371B	108-070-001	2025	BRAINERD	**CPR** MN 371B & WILLOW STREET, CONSTRUCT ROUND-A-BOUT IN THE CITY OF BRAINERD	0.0	ROUNDAABOUT	HSIP	833,333	750,000	-	-	-	-	83,333	HSIP - GREATER MN	0
488	0117-21	3	US 169	0116-53	2025	MNDOT	**SEC164** ROUNDABOUT AT US-169/ MN-200 IN HILL CITY (DESIGNED D-1 & FUNDED BY D-1 \$3,240,000 & D-3 \$1,000,000) (ASSOC. TO D-1 0117-21)	0.2	ROUNDAABOUT	HSIP	1,000,000	900,000	-	-	100,000	-	-	HSIP - GREATER MN	54
492	1118-22	3	MN 371	011-070-012MS	2025	CASS COUNTY	**SEC164** MN 371, IN HACKENSACK, CONSTRUCT A ROUNDAABOUT AT THE INTERSECTION OF MN 371/CSAH 5 AND CONSTRUCTION ENGINEERING (DESIGNED BY DIST 2, FUNDED BY ATP 3 UNDER SP 1118-22M AND 1118-22MAC, \$8.0M)	0.0	ROUNDAABOUT	HSIP	422,000	422,000	-	-	-	-	-	HSIP - GREATER MN	65
506	7106-91	3	US 169	7106-91	2025	MNDOT	US 169, HIGH TENSION CABLE BARRIER FROM SHERBURNE CR 74 TO 257TH AVE.	2.7	GUARD RAIL	HSIP	1,200,000	1,080,000	-	-	120,000	-	-	HSIP - GREATER MN	88
509	7702-53	3	US 10	7702-53	2025	MNDOT	US 10, HTC FROM COUNTY LINE RD IN MOTLEY TO 14TH ST NE IN STAPLES	6.2	GUARD RAIL	HSIP	3,300,000	2,970,000	-	-	330,000	-	-	HSIP - GREATER MN	86
763	003-070-018	4	LOCAL STREETS	003-070-018	2025	BECKER COUNTY	COUNTYWIDE INTERSECTION LIGHTING, VARIOUS LOCATIONS	0.0	LIGHTING	HSIP	244,445	220,000	-	-	-	-	24,445	HSIP - GREATER MN	0
764	003-070-019	4	LOCAL STREETS	003-070-019	2025	BECKER COUNTY	PRELIMINARY ENGINEERING, COUNTYWIDE INTERSECTION LIGHTING, VARIOUS LOCATIONS	0.0	LIGHTING	HSIP	33,000	29,700	-	-	-	-	3,300	HSIP - GREATER MN	0
765	003-070-021	4	LOCAL STREETS	003-070-021	2025	BECKER COUNTY	COUNTYWIDE RUMBLE STRIPS, VARIOUS LOCATIONS	0.0	PAVE MARKINGS	HSIP	95,425	70,980	-	-	-	-	24,445	HSIP - METRO	0
778	088-070-077	4	LOCAL STREETS	088-070-077	2025	BECKER COUNTY	DISTRICTWIDE SAFETY IMPROVEMENTS (LOCAL HSIP), VARIOUS LOCATIONS-EDGE LINE STRIPING	0.0	STRIPING	HSIP	2,105,000	1,457,795	-	-	-	-	647,205	CATEGORICAL Y EXEMPT	0
783	0307-102	4	MN 113	0307-102	2025	MNDOT	ON MN113, FROM W. MAHONOMEN COUNTY LINE TO MN71, SIGN REPLACEMENT	45.6	SIGNING	HSIP	1,333,333	1,200,000	-	-	133,333	-	-	HSIP - GREATER MN	94

2025-2028 MINNESOTA STATE TRANSPORTATION IMPROVEMENT PROGRAM (STIP)
(SORTED BY DISTRICT, YEAR, TRANSIT SP, RAIL SP, LOCAL STIP SP, MNDOT STIP SP, SETASIDE SP)

FUND TYPE	HSIP								BOND	OTHER
SFY	STIP TOTAL	FHWA	AC	FTA	TH					
2025	107,325,324	79,490,439	6,968,668	-	5,364,854	2,200,000	17,305,858			
2026	89,004,295	57,374,555	5,494,500	-	2,912,654	-	18,103,086			
2027	92,688,131	67,856,284	-	-	4,173,511	-	14,698,668			
2028	73,533,289	57,824,862	-	-	3,039,683	-	12,124,244			

HIGHWAY SAFETY IMPROVEMENT PROGRAM (HSIP)

SEQ#	CHIMES PROJECT NUMBER	DISTRICT	ROUTE SYSTEM	STIP PROJECT NUMBER (SP)	YEAR	AGENCY	TECHNICAL PROJECT DESCRIPTION	MILE	WORK TYPE	FUND TYPE	STIP TOTAL	FHWA	AC	FTA	TH	BOND	OTHER	PROJECT SELECTION CATEGORY	PROJECT SELECTION SCORE
792	2102-77	4	MN 29	2102-77	2025	MNDOT	**SECT 164** ON MN29, FROM BROADWAY TO NOKOMIS IN ALEXANDRIA, PEDESTRIAN SAFETY IMPROVEMENTS (ASSOCIATED TO 2102-77STP)	0.0	OTHER	HSIP	833,333	750,000	-	-	83,333	-	-	HSIP - GREATER MN	58
794	2110-10	4	MN 114	2110-10	2025	MNDOT	**SECT 164** ON MN114, W. JCT. MN 55 TO JCT. N. RAMP ON I-94, ROUNDABOUT, CULVERTS	12.7	MILL & INLAY	HSIP	3,100,000	2,340,000	-	-	760,000	-	-	NON-NHS PAVEMENT	83
804	8824-240	4	999	8824-240	2025	MNDOT	**SECT 164** DISTRICTWIDE ENHANCED EDGELINE PAVEMENT MARKINGS	0.0	PAVE MARKINGS	HSIP	844,444	760,000	-	-	84,444	-	-	HSIP - GREATER MN	93
960	025-070-018	6	CSAH 13	025-070-018	2025	GOODHUE COUNTY	CSAH 13/TH 56 INTERSECTION LIGHTING	0.0	MISC AGREE	HSIP	30,000	27,000	-	-	-	-	3,000		0
961	025-070-019	6	CSAH 1	025-070-019	2025	GOODHUE COUNTY	CSAH 1/TH 60 INTERSECTION LIGHTING AND LED STOP SIGNS	0.0	MISC AGREE	HSIP	30,000	27,000	-	-	-	-	3,000		0
963	055-070-027	6	COUNTYWI DE	055-070-027	2025	OLMSTED COUNTY	EDGELINE AND CENTERLINE RUMBLE STRIPS VARIOUS COUNTY ROADS	0.0	OTHER	HSIP	250,000	225,000	-	-	-	-	25,000		0
964	066-070-026	6	CSAH 20	066-070-026	2025	RICE COUNTY	2-FOOT SHOULDER, 4-INCH CENTERLINE, 6-INCH GIWR, SHOULDER RUMBLES ON CSAH-20	0.0	PAVE SHOULDER	HSIP	444,500	400,000	-	-	-	-	44,500		0
969	088-072-005	6	COUNTYWI DE	088-072-005	2025	WABASHA COUNTY	MULTICOUNTY 6-INCH EDGELINE MULTI-COMPONENT GI PAVEMENT MARKING OR PAINT VARIOUS LOCATIONS	0.0	EDGELINE RUM STRIPS, PAVE SHOULDER	HSIP	1,900,000	1,710,000	-	-	-	-	190,000		0
979	5515-03	6	US 63	055-070-025	2025	MNDOT	**SEC164** ROUNDABOUT ON US 63 AT COUNTY ROAD 112	0.0	MAJ CONST	HSIP	992,222	750,000	-	-	-	-	242,222	HSIP - GREATER MN	57
994	5515-03	6	US 63	5515-03	2025	MNDOT	**AC**SEC164** ROUNDABOUT ON US 63 AT COUNTY ROAD 112 (AC PAYBACK IN 2026)	0.0	MAJ CONST	HSIP	318,778	-	2,869,000	-	318,778	-	-		0
996	6602-32	6	MN 19	6602-32	2025	MNDOT	**HSIP**CRP** MN 19 AT CSAH 2, RICE COUNTY, CONSTRUCT ROUNDABOUT	0.0	ROUNDABOUT	HSIP CRP	3,430,000	2,988,000	-	-	432,000	-	10,000	HSIP - GREATER MN	82
1190	007-070-007	7	COUNTYWI DE	007-070-007	2025	BLUE EARTH COUNTY	COUNTY WIDE, CURVE DELINEATION AND INTERSECTION SAFETY	0.0	SIGNING	HSIP	245,000	245,000	-	-	-	-	-	N/A (I.E. NON-MNDOT SELECTION OR NON-TH PROJECT)	0
1197	017-070-014	7	CSAH 15, CSAH 17	017-070-014	2025	COTTONWOOD COUNTY	**AC** CSAH 15, FROM CSAH 5 TO CSAH 13 AND ON CSAH 17, FROM CSAH 26 TO CSAH 2, RESURFACING, PAVE SHOULDERS, RUMBLE STRIPS, 6 INCH EDGELINE AND CENTERLINE STRIPING (ASSOC. 017-070-014PRO)(AC PROJECT, PAYBACK IN 2026)	12.5	STRIPING	HSIP	4,485,000	-	720,000	-	-	-	4,485,000	N/A (I.E. NON-MNDOT SELECTION OR NON-TH PROJECT)	0
1200	032-070-004	7	CSAH 4	032-070-004	2025	JACKSON COUNTY	CSAH 4, N JCT OF CSAH 4 & CSAH 23 AND THE S JCT OF CSAH 4 & CSAH 23, RECONSTRUCT INTERSECTIONS	0.1	CHANNELIZATION	HSIP	500,000	400,000	-	-	-	-	100,000	N/A (I.E. NON-MNDOT SELECTION OR NON-TH PROJECT)	0
1204	0714-35	7	CSAH 21, MN 22	040-070-007	2025	LE SUEUR COUNTY	**ELLE**FLEX24**SEC164** CSAH 21, INTERSECTION OF CSAH 21 & TH 22 CONSTRUCT ROUNDABOUT; (ASSOC. 0714-35, 0714-35S, 4012-44, 4012-44PRO AND 4012-44CRP)	7.8	ROUNDABOUT	HSIP	1,095,608	750,000	-	-	-	-	345,608	NHS PAVEMENT	58
1205	072-608-066	7	CSAH 8	072-070-010	2025	SIBLEY COUNTY	CSAH 8, FROM TH 22 TO CSAH 17, PAVE SHOULDERS, SAFETY EDGE AND 6" WET REFLECTIVE EPOXY STRIPING (TIED 072-608-066)	8.9	PAVE SHOULDER	HSIP	416,667	375,000	-	-	-	-	41,667	N/A (I.E. NON-MNDOT SELECTION OR NON-TH PROJECT)	0
1208	081-070-003	7	CSAH 5	081-070-003	2025	WASECA COUNTY	CSAH 5, FROM TH 13 TO 395TH AVE, PAVE FOUR FOOT SHOULDER AND RUMBLE STRIPS & ENHANCED PAVMENT MARKINGS	7.7	PAVE SHOULDER	HSIP	875,000	500,000	-	-	-	-	375,000	N/A (I.E. NON-MNDOT SELECTION OR NON-TH PROJECT)	0
1209	081-070-008	7	COUNTYWI DE	081-070-008	2025	WASECA COUNTY	COUNTY WIDE, 6 INCH GROUND IN WET REFLECTIVE EDGELINES & 4 INCH GROUND IN WET REFLECTIVE CENTERLINE ON CONCRETE ROADWAYS	0.0	PAVE SHOULDER	HSIP	375,500	337,950	-	-	-	-	37,550	N/A (I.E. NON-MNDOT SELECTION OR NON-TH PROJECT)	0
1211	083-090-007	7	PED/BIKE TRL	083-090-007	2025	WATONWAN COUNTY	ALONG TH 4, FROM LONG LAKE PARK/CSAH 10 TO ORMSBY, CONSTRUCT PED/BIKE TRAIL & BRIDGE (TIED TO 083-090-007)	0.0	NEW TRAIL	HSIP	263,000	263,000	-	-	-	-	-	N/A (I.E. NON-MNDOT SELECTION OR NON-TH PROJECT)	0
1219	0708-47	7	MN 60	0708-47	2025	MNDOT	**AC** MN60, AT THE INTERSECTION OF MAIN ST (CSAH 76) IN LAKE CRYSTAL, CONSTRUCT AN UNSIGNALIZED GREEN T INTERSECTION (AC PROJECT, PAYBACK IN 2026)	2.0	OTHER	HSIP	320,000	168,000	1,200,000	-	152,000	-	-	NHS PAVEMENT	46

2025-2028 MINNESOTA STATE TRANSPORTATION IMPROVEMENT PROGRAM (STIP)
(SORTED BY DISTRICT, YEAR, TRANSIT SP, RAIL SP, LOCAL STIP SP, MNDOT STIP SP, SETASIDE SP)

FUND TYPE		HSIP								
SFY	STIP TOTAL	FHWA	AC	FTA	TH	BOND	OTHER			
2025	107,325,324	79,490,439	6,968,668	-	5,364,854	2,200,000	17,305,858			
2026	89,004,295	57,374,555	5,494,500	-	2,912,654	-	18,103,086			
2027	92,688,131	67,856,284	-	-	4,173,511	-	14,698,668			
2028	73,533,289	57,824,862	-	-	3,039,683	-	12,124,244			

HIGHWAY SAFETY IMPROVEMENT PROGRAM (HSIP)

SEQ#	CHIMES PROJECT NUMBER	DISTRICT	ROUTE SYSTEM	STIP PROJECT NUMBER (SP)	YEAR	AGENCY	TECHNICAL PROJECT DESCRIPTION	MILE	WORK TYPE	FUND TYPE	STIP TOTAL	FHWA	AC	FTA	TH	BOND	OTHER	PROJECT SELECTION CATEGORY	PROJECT SELECTION SCORE
1221	0714-35	7	CSAH 21, MN 22	0714-355	2025	MNDOT	**ELLE**SEC164**FLEX24**: MN22, INTERSECTION OF CSAH 57 & TH 22 RECONSTRUCT/CONTINUOUS TEE (ASSOC. 0714-35, 040-070-007, 4012-44CRP, 4012-44PRO & 4012-44)	7.8	CHANNELIZATION	HSIP	2,340,000	2,106,000	-	-	234,000	-	-	NHS PAVEMENT	56
1222	0714-35	7	CSAH 21, MN 22	4012-44	2025	MNDOT	**ELLE**FLEX24**SEC164**: MN 22, INTERSECTION OF CSAH 21 AND TH 22, CONSTRUCT ROUNDABOUT (ASSOC. 040-070-007, 0714-35, 0714-355, 4012-44PRO, 4012-44CRP)	7.8	ROUNDABOUT	HSIP	1,388,889	1,250,000	-	-	138,889	-	-	HSIP - GREATER MN	56
1378	8808-SHL-25	8	LOCAL STREETS	8808-SHL-25	2025	LOCAL	DISTRICTWIDE LOCAL SETASIDES - HSIP - 2025	0.0	OTHER	HSIP	575,017	517,515	-	-	-	-	57,502	N/A (I.E. NON-MNDOT SELECTION OR NON-TH PROJECT)	0
1381	034-070-015	8	COUNTYWIDE	034-070-015	2025	KANDIYOHI COUNTY	COUNTYWIDE, 6" GROUND IN WET REFLECTIVE STRIPING	0.0	STRIPING	HSIP	159,004	143,104	-	-	-	-	15,900	N/A (I.E. NON-MNDOT SELECTION OR NON-TH PROJECT)	0
1382	034-070-018	8	COUNTYWIDE	034-070-018	2025	KANDIYOHI COUNTY	COUNTYWIDE, LED STOP SIGNS AND TRANSVERSE RUMBLE STRIPS AT VARIOUS LOCATIONS	0.0	STRIPING	HSIP	85,250	76,725	-	-	-	-	8,525	N/A (I.E. NON-MNDOT SELECTION OR NON-TH PROJECT)	0
1385	042-070-015	8	COUNTYWIDE	042-070-015	2025	LYON COUNTY	COUNTYWIDE, 6" ENHANCED EPOXY EDGELINE STRIPING	0.0	STRIPING	HSIP	430,895	387,806	-	-	-	-	43,089	N/A (I.E. NON-MNDOT SELECTION OR NON-TH PROJECT)	0
1390	065-070-013	8	COUNTYWIDE	065-070-013	2025	RENVILLE COUNTY	COUNTYWIDE, 6" GROUND IN WET REFLECTIVE EDGELINE STRIPING IN RENVILLE COUNTY	0.0	STRIPING	HSIP	416,500	374,850	-	-	-	-	41,650	N/A (I.E. NON-MNDOT SELECTION OR NON-TH PROJECT)	0
1403	3411-94	8	US 71	3411-94	2025	MNDOT	US 71, JCT US 71 & KANDIYOHI CSAH 3, LEFT TURN LANE (TIED TO SP 3405-95)	0.5	TURN LANES	HSIP	1,300,000	1,170,000	-	-	130,000	-	-	HSIP - GREATER MN	52
1414	8707-102	8	MN 67	8707-102	2025	MNDOT	**SEC164**: MN 67, INSTALL LIGHTING AT TWO INTERSECTIONS (CSAH 6 & CSAH 21)	0.2	LIGHTING	HSIP	90,000	81,000	-	-	9,000	-	-	HSIP - GREATER MN	18
1418	8828-280	8	999	8828-280	2025	MNDOT	**SEC164**: CENTERLINE RUMBLE STRIPS ON CONCRETE ROADWAYS	0.0	STRIPING	HSIP	1,900,000	1,710,000	-	-	190,000	-	-	CATEGORICALLY EXEMPT	0
1420	8828-285	8	999	8828-285	2025	MNDOT	DISTRICTWIDE INSTALL CHEVERON SIGNS	0.0	SIGNING	HSIP	355,000	319,500	-	-	35,500	-	-	CATEGORICALLY EXEMPT	0
1598	880C-SEC164SHSP-25	C	STATEWIDE	880C-SEC164SHSP-25	2025	MNDOT	**SEC164**: 2025 STRATEGIC HIGHWAY SAFETY PLAN UPDATE / VULNERABLE ROAD USER ASSESSMENT.		MISC AGREE	HSIP	300,000	300,000	-	-	-	-	-	HSIP - GREATER MN	0
1627	088-070-082	C	STATEWIDE	088-070-082	2025	MNDOT	**SEC164**: 2025 STATEWIDE COUNTY ROAD SAFETY PLANS		MISC AGREE	HSIP	1,000,000	1,000,000	-	-	-	-	-	HSIP - GREATER MN	0
1636	8816-3365	C	STATEWIDE	8816-3365	2025	MNDOT	**SEC164**: 2025 SOFTWARE AS A SOLUTION SAFETY PRODUCT		MISC AGREE	HSIP	450,000	450,000	-	-	-	-	-	HSIP - GREATER MN	0
1637	8816-3367	C	STATEWIDE	8816-3367A1	2025	MNDOT	**SEC164**: 2024 SAFETY PROJECT EVALUATIONS AC PAYBACK 1 OF 3		MISC AGREE	HSIP	300,000	-	-	-	-	-	-	CATEGORICALLY EXEMPT	0
1638	8816-3368	C	STATEWIDE	8816-3368	2025	MNDOT	**SEC164**: 2025 SAFETY PROJECT EVALUATIONS		MISC AGREE	HSIP	300,000	300,000	-	-	-	-	-	HSIP - GREATER MN	0
602	2908-31	3	MN 200	2908-315M	2026	MNDOT	MN 200, FROM CSAH 39 TO MN 371, BITUMINOUS RECLAMATION (DESIGNED BY DIST 2 AND FUNDED BY ATP 2 AND ATP 3, PRIME SP 2908-31, ATP 2 \$9,800,000; NON-PRIME SP 1112-12, ATP 3 \$1,100,000) (ASSOCIATED SP 1112-12)	8.2	BIT RECLAM	HSIP	88,889	80,000	-	-	8,889	-	-	NON-NHS PAVEMENT	51
1639	8816-3371	C	STATEWIDE	8816-3371	2025	MNDOT	**SEC164**: 2025 TZD REGIONAL COORDINATOR POSITION SETASIDE		MISC AGREE	HSIP	1,000,000	1,000,000	-	-	-	-	-	HSIP - GREATER MN	0
1641	8816-3526	C	STATEWIDE	8816-3526	2025	MNDOT	**SEC164**: 2025 VARIOUS SAFETY NEEDS/PLANS		MISC AGREE	HSIP	500,000	500,000	-	-	-	-	-	HSIP - GREATER MN	0
1642	8816-3528	C	STATEWIDE	8816-3528	2025	MNDOT	**SEC164**: 2025 DISTRICT SAFETY PLAN UPDATES		MISC AGREE	HSIP	500,000	500,000	-	-	-	-	-	HSIP - GREATER MN	0
1643	8816-3529	C	STATEWIDE	8816-3529	2025	MNDOT	**SEC164**: 2025 TRIBAL SAFETY PLANS		MISC AGREE	HSIP	150,000	150,000	-	-	-	-	-	HSIP - GREATER MN	0
1649	8816-3753	C	STATEWIDE	8816-3753	2025	MNDOT	**SEC164**: 2025 CRASH DATA IMPROVEMENTS		MISC AGREE	HSIP	100,000	100,000	-	-	-	-	-	HSIP - GREATER MN	0
1684	8816-3775	C	MN 169	8816-3775	2025	MNDOT	**SEC164**: TH169 Road Safety Audit from Grand Rapids to Keewatin.		MISC AGREE	HSIP	100,000	100,000	-	-	-	-	-	CATEGORICALLY EXEMPT	0

2025-2028 MINNESOTA STATE TRANSPORTATION IMPROVEMENT PROGRAM (STIP)
(SORTED BY DISTRICT, YEAR, TRANSIT SP, RAIL SP, LOCAL STIP SP, MNDOT STIP SP, SETASIDE SP)

FUND TYPE		HSIP								
SFY	STIP TOTAL	FHWA	AC	FTA	TH	BOND	OTHER			
2025	107,325,324	79,490,439	6,968,668	-	-	5,364,854	2,200,000	17,305,858		
2026	89,004,295	57,374,555	5,494,500	-	-	2,912,654	-	18,103,086		
2027	92,688,131	67,856,284	-	-	-	4,173,511	-	14,698,668		
2028	73,533,289	57,824,862	-	-	-	3,039,683	-	12,124,244		

HIGHWAY SAFETY IMPROVEMENT PROGRAM (HSIP)

SEQ#	CHIMES PROJECT NUMBER	DISTRICT	ROUTE SYSTEM	STIP PROJECT NUMBER (SP)	YEAR	AGENCY	TECHNICAL PROJECT DESCRIPTION	MILE	WORK TYPE	FUND TYPE	STIP TOTAL	FHWA	AC	FTA	TH	BOND	OTHER	PROJECT SELECTION CATEGORY	PROJECT SELECTION SCORE	
1919	002-606-014	M	CSAH 6	002-606-014	2025	ANOKA COUNTY	CSAH 6 (MISSISSIPPI ST) AT 7TH ST IN FRIDLEY - MINI-ROUNDBABOUT	0.0	ROUNDBABOUT	HSIP	1,272,000	1,080,000	-	-	-	-	192,000	N/A (I.E. NON-MNDOT SELECTION OR NON-TH PROJECT)	0	
1921	002-622-041	M	CSAH 22	002-622-041AC	2025	ANOKA COUNTY	**AC** CSAH 22 (VIKING BLVD) AT CSAH 7 (RUM RIVER BLVD) IN OAK GROVE - CONSTRUCT ROUNDBABOUT (AC PAYBACK 1 OF 1)	0.0	ROUNDBABOUT	HSIP	1,350,000	-	-	-	-	-	-	N/A (I.E. NON-MNDOT SELECTION OR NON-TH PROJECT)	0	
1922	010-030-013	M	CSAH 999	010-030-013	2025	CARVER COUNTY	COUNTY WIDE - RURAL INTERSECTION LIGHTING	0.0	LIGHTING	HSIP	530,000	450,000	-	-	-	-	80,000	N/A (I.E. NON-MNDOT SELECTION OR NON-TH PROJECT)	0	
1929	010-611-026	M	CSAH 11	010-611-026	2025	CARVER COUNTY	**AC** CSAH 11 (VICTORIA DR) AT CSAH 14 (PIONEER TRAIL/MARSH LAKE RD) IN CHASKA-ROUNDBABOUT (AC PROJECT, PAYBACK IN FY27)	0.0	ROUNDBABOUT	HSIP	2,203,132	1,290,332	709,668	-	-	-	-	912,800	N/A (I.E. NON-MNDOT SELECTION OR NON-TH PROJECT)	0
1937	027-030-055	M	CSAH 66	027-030-055	2025	HENNEPIN COUNTY	CSAH 66 (GOLDEN VALLEY RD) AT NOBLE AVE AND CSAH 66 (GOLDEN VALLEY RD) AT HIDDEN LAKES PARKWAY IN GOLDEN VALLEY - ADA IMPROVEMENTS AND SIGNAL REPLACEMENT INCLUDING FYA'S, APS, AND COUNTDOWN TIMERS (ASSOCIATE TO 091-090-088)	0.0	PED RAMPS (ADA IMPROVEMENTS)	HSIP	2,123,000	1,737,000	-	-	-	-	-	386,000	N/A (I.E. NON-MNDOT SELECTION OR NON-TH PROJECT)	0
1939	027-603-079	M	CSAH 3	027-603-081AC	2025	HENNEPIN COUNTY	**AC** CSAH 3 (LAKE ST), CSAH 43 (LAGOON AVE) FROM KNOX AVE TO EMERSON AVE IN MPLS - CURB EXTENSIONS, ADA, ROADWAY MODIFICATIONS, SIGNAL REVISIONS (AC PAYBACK 1 OF 1)	0.5	TRAFFIC SIGNAL REVISION	HSIP	1,089,173	-	-	-	-	-	-	-	N/A (I.E. NON-MNDOT SELECTION OR NON-TH PROJECT)	0
1945	062-653-017	M	CSAH 53	062-653-017	2025	RAMSEY COUNTY	**PRS** CSAH 53 (DALE ST) FROM MSAS 141 (GRAND AVE) TO IGLEHART AVE IN ST PAUL - 4 TO 3 LANE CONVERSION (ASSOCIATE TO 062-653-018)	0.7	STRIPING	HSIP	1,060,000	900,000	-	-	-	-	-	160,000	N/A (I.E. NON-MNDOT SELECTION OR NON-TH PROJECT)	0
1953	113-010-023	M	MN 65	113-010-023	2025	COLUMBIA HEIGHTS	MN65 (CENTRAL AVE) FROM 43RD AVE TO 47TH AVE IN COLUMBIA HEIGHTS - CONTINUOUS STREET LIGHTING, SIDEWALK, ADA	0.5	LIGHTING	HSIP	2,957,612	2,000,000	-	-	-	-	-	957,612	N/A (I.E. NON-MNDOT SELECTION OR NON-TH PROJECT)	0
1955	141-030-058	M	LOCAL STREETS	141-030-058	2025	MINNEAPOLIS	XERXES AVE AT 44TH ST, VINCENT AVE AT 44TH ST, RICHFIELD RD AT 36TH ST IN MPLS - TRAFFIC SIGNAL REPLACEMENT, APS, ADA, CURB EXTENSIONS	0.0	TRAFFIC SIGNAL REVISION	HSIP	2,250,000	1,980,000	-	-	-	-	-	270,000	N/A (I.E. NON-MNDOT SELECTION OR NON-TH PROJECT)	0
1956	141-239-019	M	LOCAL STREETS	141-239-019	2025	MINNEAPOLIS	26TH ST W AND 28TH ST W FROM GARFIELD AVE S TO STEVENS AVE S IN MPLS , SAFETY IMPROVEMENTS, ADA, CURB EXTENSIONS AND OR PED MEDIANS, BIKE BUFFER MEDIANS	0.0	PED RAMPS (ADA IMPROVEMENTS)	HSIP	1,590,000	1,350,000	-	-	-	-	-	240,000	N/A (I.E. NON-MNDOT SELECTION OR NON-TH PROJECT)	0
1957	141-342-008	M	LOCAL STREETS	141-342-008	2025	MINNEAPOLIS	LYNDALE AVE AT 36TH AVE, AT 26TH AVE, AT 24TH AVE, AND AT 18TH AVE N IN MPLS - REBUILD SIGNALS, ADA, CURB EXTENSIONS	0.0	TRAFFIC SIGNAL REVISION	HSIP	1,540,000	1,260,000	-	-	-	-	-	280,000	N/A (I.E. NON-MNDOT SELECTION OR NON-TH PROJECT)	0
1971	198-124-003	M	MSAS 124	198-124-003	2025	ANDOVER	MSAS 124 (NIGHTINGALE ST) AT MSAS 137 (VETERANS MEMORIAL BLVD) IN ANDOVER - ROUNDBABOUT (ASSOCIATE TO 198-124-004)	0.0	ROUNDBABOUT	HSIP	1,219,000	1,035,000	-	-	-	-	-	184,000	N/A (I.E. NON-MNDOT SELECTION OR NON-TH PROJECT)	0
1972	198-124-003	M	MSAS 124	198-124-004	2025	ANDOVER	MSAS 124 (NIGHTINGALE ST) AT CROSSTOWN BLVD (CR 18) IN ANDOVER - CONSTRUCT ROUNDBABOUT (ASSOCIATE TO 198-124-003)	0.0	ROUNDBABOUT	HSIP	2,325,400	1,902,600	-	-	-	-	-	422,800	N/A (I.E. NON-MNDOT SELECTION OR NON-TH PROJECT)	0

2025-2028 MINNESOTA STATE TRANSPORTATION IMPROVEMENT PROGRAM (STIP)
(SORTED BY DISTRICT, YEAR, TRANSIT SP, RAIL SP, LOCAL STIP SP, MNDOT STIP SP, SETASIDE SP)

FUND TYPE		HSIP								
SFY	STIP TOTAL	FHWA	AC	FTA	TH	BOND	OTHER			
2025	107,325,324	79,490,439	6,968,668	-	-	5,364,854	2,200,000	-	17,305,858	
2026	89,004,295	57,374,555	5,494,500	-	-	2,912,654	-	-	18,103,086	
2027	92,688,131	67,856,284	-	-	-	4,173,511	-	-	14,698,668	
2028	73,533,289	57,824,862	-	-	-	3,039,683	-	-	12,124,244	

HIGHWAY SAFETY IMPROVEMENT PROGRAM (HSIP)

SEQ#	CHIMES PROJECT NUMBER	DISTRICT	ROUTE SYSTEM	STIP PROJECT NUMBER (SP)	YEAR	AGENCY	TECHNICAL PROJECT DESCRIPTION	MILE	WORK TYPE	FUND TYPE	STIP TOTAL	FHWA	AC	FTA	TH	BOND	OTHER	PROJECT SELECTION CATEGORY	PROJECT SELECTION SCORE
1974	231-118-002	M	CSAH 10	231-118-002	2025	WACONIA	CSAH 10 (WACONIA PKWY) AT WACONIA PARKWAY IN WACONIA - CONSTRUCT ROUNDABOUT (TIED TO 010-610-059)	0.0	ROUNDABOUT	HSIP	2,150,983	1,759,895	-	-	-	-	391,088	N/A (I.E. NON-MNDOT SELECTION OR NON-TH PROJECT)	0
1983	0205-110	M	MN 47	0205-110S	2025	MNDOT	MN47 (UNIVERSITY AVE), FROM MISSISSIPPI ST NE IN FRIDLEY TO UNIVERSITY AVE NE IN BLAINE - PEDESTRIAN SAFETY IMPROVEMENTS (ASSOCIATE TO 0205-110)	4.5	PED RAMP (ADA IMPROVEMENTS)	HSIP	602,000	541,800	-	-	60,200	-	-	CATEGORICALLY EXEMPT	0
1989	1307-38	M	MN 95	1307-38	2025	MNDOT	MN95 (ST CROIX TRAIL), AT 392ND ST IN NORTH BRANCH - CONSTRUCT DEDICATED TURN LANE AND REPAIR DRAINAGE	0.5	TURN LANES	HSIP	1,825,000	1,642,500	-	-	182,500	-	-	CATEGORICALLY EXEMPT	0
1994	1921-107	M	MN 3	1921-107S	2025	MNDOT	**82023** MN 3 (S ROBERT TRAIL) AND 142ND ST IN ROSEMOUNT - CONSTRUCT ROUNDABOUT (ASSOCIATE TO 1921-107)	0.1	ROUNDABOUT	HSIP BF	2,917,000	716,000	-	-	-	2,200,000	1,000	CATEGORICALLY EXEMPT	0
1997	1926-23	M	MN 316	1926-23S	2025	MNDOT	MN 316 (RED WING BLVD), VARIOUS LOCATIONS IN RAVENNA TWP - CONSTRUCT TURN LANES (ASSOCIATE TO 1926-23)	0.4	SHOULDER WIDENING	HSIP	986,000	887,400	-	-	98,600	-	-	NHS PAVEMENT	18
2002	1981-140	M	I 35W	1981-140S	2025	MNDOT	**AC** I35W, MN 13 TO I35E IN BURNSVILLE - INSTALL CONTINUOUS STREET LIGHTING (ASSOCIATE TO 1981-140, 1981-140N, 1981-140TR, 1981-140BFF) (AC PROJECT PAYBACK IN 2026)	2.5	LIGHTING	HSIP	189,000	98,100	720,000	-	90,900	-	-	NHS PAVEMENT	58
789	1480-190	4	I 94	1480-190HSIP	2025	MNDOT	ON I94, IN MOORHEAD, FIBER COMMUNICATIONS/CAMERAS, DYNAMIC MESSAGE SIGNS (DMS) Connected to 8240050 and 8250032	9.2	OTHER	HSIP	488,889	440,000	-	-	48,889	-	-	HSIP - GREATER MN	82
2008	2728-52	M	MN 121	2728-52S	2025	MNDOT	MN 121, AT WB INTERSECTION WITH THE WB MN62 LOOP IN MPLS - EXPAND PORKCHOP (ASSOCIATE TO 2728-52)	0.0	OTHER	HSIP	28,000	25,200	-	-	2,800	-	-	NON-NHS PAVEMENT	72
2016	2789-171	M	I 394	2789-171S	2025	MNDOT	I394, FROM LOUISIANA AVE TO XENIA AVE/PARK PLACE IN GOLDEN VALLEY/ST LOUIS PARK- CONSTRUCT AUX LANE, SLOPE PAVE UNDER BR #27745, TMS, RETAINING WALL, INTERSECTION MODIFICATION, RECONSTRUCT EB RAMPS (ASSOCIATE TO 2789-171)	0.8	AUXILIARY LANE	HSIP	3,475,000	3,127,500	-	-	347,500	-	-	CATEGORICALLY EXEMPT	0
2032	8201-21	M	MN 97	8201-21S	2025	MNDOT	MN 97 (SCANDIA TRAIL N), FROM W OF EVERTON AVE N TO US61 (FOREST BLVD N) IN FOREST LAKE - ROUNDABOUT, ACCESS REVISION AT FOREST RD AND FLORAL BAY RD, LEFT TURN LANE AT FONDANT, LIGHTING (ASSOCIATE TO 8201-21)	1.9	ROUNDABOUT	HSIP	3,989,000	3,292,200	-	-	365,800	-	-	NON-NHS PAVEMENT	82
97	001-070-009	1	CR	001-070-009	2026	AITKIN	6-INCH GROUND-IN WET-REFLECTIVE PAVEMENT MARKINGS ON VARIOUS AITKIN COUNTY ROADS	0.0	PAVE MARKINGS	HSIP	340,000	306,000	-	-	-	-	34,000	N/A (I.E. NON-MNDOT SELECTION OR NON-TH PROJECT)	0
98	031-070-010	1	LOCAL STREETS	031-070-010	2026	ITASCA COUNTY	UPGRADE INTERSECTION SIGNS AND MARKINGS ON VARIOUS COUNTY INTERSECTIONS	0.0	SIGNING	HSIP	201,200	181,080	-	-	-	-	20,120	N/A (I.E. NON-MNDOT SELECTION OR NON-TH PROJECT)	0
99	031-070-011	1	LOCAL STREETS	031-070-011	2026	ITASCA COUNTY	INTERSECTION LIGHTING ON VARIOUS COUNTY INTERSECTIONS	0.0	OTHER	HSIP	357,000	321,300	-	-	-	-	35,700	N/A (I.E. NON-MNDOT SELECTION OR NON-TH PROJECT)	0
104	069-070-051	1	LOCAL STREETS	069-070-051AC	2026	ST LOUIS COUNTY	**AC** ST LOUIS COUNTY WIDE 6-INCH EDGELINES VARIOUS COUNTY AND CITY ROADS (SLC IS LEAD) (ASSOC.118-070-004) (AC PROJECT PAYBACK 1 OF 1)	0.0	PAVE MARKINGS	HSIP	135,000	-	-	-	-	-	-	N/A (I.E. NON-MNDOT SELECTION OR NON-TH PROJECT)	0
105	069-070-068	1	COUNTYWIDE	069-070-068	2026	ST LOUIS COUNTY	6-INCH WET-REFLECTIVE EPOXY EDGELINES ON VARIOUS COUNTY ROADS	0.0	PAVE MARKINGS	HSIP	158,000	142,200	-	-	-	-	15,800	N/A (I.E. NON-MNDOT SELECTION OR NON-TH PROJECT)	0

2025-2028 MINNESOTA STATE TRANSPORTATION IMPROVEMENT PROGRAM (STIP)
(SORTED BY DISTRICT, YEAR, TRANSIT SP, RAIL SP, LOCAL STIP SP, MNDOT STIP SP, SETASIDE SP)

FUND TYPE		HSIP								
SFY	STIP TOTAL	FHWA	AC	FTA	TH	BOND	OTHER			
2025	107,325,324	79,490,439	6,968,668	-	-	5,364,854	2,200,000	-	17,305,858	
2026	89,004,295	57,374,555	5,494,500	-	-	2,912,654	-	-	18,103,086	
2027	92,688,131	67,856,284	-	-	-	4,173,511	-	-	14,698,668	
2028	73,533,289	57,824,862	-	-	-	3,039,683	-	-	12,124,244	

HIGHWAY SAFETY IMPROVEMENT PROGRAM (HSIP)

SEQ#	CHIMES PROJECT NUMBER	DISTRICT	ROUTE SYSTEM	STIP PROJECT NUMBER (SP)	YEAR	AGENCY	TECHNICAL PROJECT DESCRIPTION	MILE	WORK TYPE	FUND TYPE	STIP TOTAL	FHWA	AC	FTA	TH	BOND	OTHER	PROJECT SELECTION CATEGORY	PROJECT SELECTION SCORE
106	069-070-069	1	COUNTYWI DE	069-070-069	2026	ST LOUIS COUNTY	COUNTY WIDE. 6-INCH EDGELINES ON VARIOUS COUNTY ROADS	0.0	PAVE MARKINGS	HSIP	68,000	61,200	-	-	-	-	6,800	N/A (I.E. NON-MNDOT SELECTION OR NON-TH PROJECT)	0
107	069-070-070	1	COUNTYWI DE	069-070-070	2026	ST LOUIS COUNTY	COUNTY WIDE. 6-INCH WET-REFLECTIVE EPOXY EDGELINES ON VARIOUS COUNTY ROADS	0.0	PAVE MARKINGS	HSIP	543,000	488,700	-	-	-	-	54,300	N/A (I.E. NON-MNDOT SELECTION OR NON-TH PROJECT)	0
117	6918-103	1	US 53	069-070-081AC	2026	MNDOT	**AC** US 53 IN EVELETH AT JCT US 53 & CSAH142(PARK AVE)/PROGRESS WAY. CONSTRUCT ROUNDABOUT. (ASSOC 6918-103 & 069-070-082) (AC PROJECT PAYBACK1 OF 1) MNDOT IS LEAD.	0.1	CHANNELIZATION	HSIP	750,000	-	-	-	-	-	-	HSIP - GREATER MN	57
118	6918-103	1	US 53	069-070-082AC	2026	MNDOT	**AC**SEC164** US 53 IN EVELETH AT JCT US 53 & JCT CSAH 146/HATRICK AVE CONSTRUCT REDUCED CONFLICT INTERSECTION. (ASSOC 069-070-081 & 6918-103) (AC PROJECT PAYBACK 1 OF 1) MNDOT IS LEAD.	0.1	CHANNELIZATION	HSIP	750,000	-	-	-	-	-	-	HSIP - GREATER MN	57
959	023-617-019	6	CSAH 17	023-617-019	2025	FILLMORE COUNTY	SURFACE RECONDITIONING CSAH 17 FROM (PRESTON) TO CSAH 8	0.0	CONC OVLY	HSIP	2,266,500	1,600,000	-	-	-	-	666,500		0
122	6926-58	1	MN 61	069-070-074	2026	ST LOUIS COUNTY	**SEC164** MN 61 ATJCT CSAH33/MCQUADE RD. CONSTRUCT REDUCED CONFLICT INTERSECTION, TALMADGE RIVER CULVERT REPAIR AND INSTALL RWIS. (ASSOC 6926-58) MNDOT LEAD	0.4	CHANNELIZATION	HSIP	555,555	500,000	-	-	-	-	55,555	HSIP - GREATER MN	61
127	3103-73	1	US 2	3103-73	2026	MNDOT	US 2 EB&WB 0.72 MI. E MN 6 IN DEER RIVER TO 0.04 MI. W. CSAH 88(PINCHERRY RD W.) IN COHASSET. 6" GROUND IN WET REFLECTIVE PAVEMENT MARKINGS.	8.5	STRIPING	HSIP	475,000	427,500	-	-	47,500	-	-	HSIP - GREATER MN	86
130	5801-21	1	MN 23	5801-21M	2026	MNDOT	**SEC164** MN 23, AT JCT MN 107 IN PINE CO, INTERSECTION REALIGNMENT AND TURN LANES. (DESIGNED BY DIST 3, FUNDED BY ATP 1 \$1,600,000 UNDER SP 5801-21M) D3 IS LEAD.	0.1	CHANNELIZATION	HSIP	1,600,000	1,440,000	-	-	160,000	-	-	HSIP - GREATER MN	60
134	6918-103	1	US 53	6918-103SAC	2026	MNDOT	**AC**SEC164** US 53 IN EVELETH AT JCT US 53 & CSAH142(PARK AVE)/PROGRESS WAY. CONSTRUCT ROUNDABOUT & JCT CSAH 146/HATRICK AVE CONSTRUCT REDUCED CONFLICT INTERSECTION. (assoc 069-070-081 & 069-070-082) (AC PROJECT PAYBACK1 OF 1) MNDOT IS LEAD.	4.5	CHANNELIZATION	HSIP	1,170,000	-	-	-	-	-	-	STANDALONE SAFETY	57
139	6926-58	1	MN 61	6926-58	2026	MNDOT	**SEC164** MN 61 ATJCT CSAH33/MCQUADE RD. CONSTRUCT REDUCED CONFLICT INTERSECTION, TALMADGE RIVER CULVERT REPAIR AND INSTAL RWIS. (ASSOC 069-070-074) MNDOT LEAD	0.4	CHANNELIZATION	HSIP	555,555	500,000	-	-	55,555	-	-	HSIP - GREATER MN	61
970	104-139-013	6	LOCAL STREETS	104-139-013	2025	AUSTIN	OAKLAND AVE W RECONSTRUCT AND STORM SEWER REPLACEMENT FROM 1ST ST NE TO 12TH ST NW	0.0	NEW PAVE -CONC	HSIP	4,100,000	2,060,000	-	-	-	-	2,040,000		0
145	8821-358	1	I 35	8821-358	2026	MNDOT	I-35 NB&SB VARIOUS LOCATIONS FROM CHISAGO/PINE CO LINE TO 1 MI. S. MN 48 IN HINCKLEY & 2.19 MI. N HINCKLEY TO 4.5MI. N. PINE CO.CSAH33 (SWANSON RD) & 1.7 MI. N STURGEON LAKE TO 2.6 MI. S. PINE CO.CSAH 4 & 0.3MI. N MN 45 TO 0.5M. S CSAH14 (BOUNDARY AVE) IN PROCTOR. 6" GROUND IN WET REFLECTIVE PAVEMENT MARKINGS.	58.7	PAVE MARKINGS	HSIP	1,900,000	1,710,000	-	-	190,000	-	-	HSIP - GREATER MN	98
323	8802-SHL-26	2	LOCAL STREETS	8802-SHL-26	2026	LOCAL	LOCAL 999, DISTRICTWIDE - LOCAL HSIP - 2026	0.0	OTHER	HSIP	1,062,250	956,025	-	-	-	-	106,225	N/A (I.E. NON-MNDOT SELECTION OR NON-TH PROJECT)	0
324	004-070-041	2	CSAH 21, CSAH 8	004-070-041	2026	BELTRAMI COUNTY	ON CSAH 21 AND CSAH 8, 6-INCH WET-REFLECTIVE EDGE LINES (CAPPED \$49,740)	11.1	STRIPING	HSIP	55,267	49,740	-	-	-	-	5,527	N/A (I.E. NON-MNDOT SELECTION OR NON-TH PROJECT)	0
332	088-072-004	2	LOCAL STREETS	088-072-004	2026	HUBBARD COUNTY	INSTALL 6-INCH EDGE LINES IN HUBBARD, BELTRAMI, CLEARWATER, LAKE OF THE WOODS, AND RED LAKE COUNTIES (HUBBARD CO LEAD) (CAPPED \$194,235)	0.0	STRIPING	HSIP	215,817	194,235	-	-	-	-	21,582	N/A (I.E. NON-MNDOT SELECTION OR NON-TH PROJECT)	0

2025-2028 MINNESOTA STATE TRANSPORTATION IMPROVEMENT PROGRAM (STIP)
(SORTED BY DISTRICT, YEAR, TRANSIT SP, RAIL SP, LOCAL STIP SP, MNDOT STIP SP, SETASIDE SP)

FUND TYPE		HSIP								
SFY	STIP TOTAL	FHWA	AC	FTA	TH	BOND	OTHER			
2025	107,325,324	79,490,439	6,968,668	-	5,364,854	2,200,000	17,305,858			
2026	89,004,295	57,374,555	5,494,500	-	2,912,654	-	18,103,086			
2027	92,688,131	67,856,284	-	-	4,173,511	-	14,698,668			
2028	73,533,289	57,824,862	-	-	3,039,683	-	12,124,244			

HIGHWAY SAFETY IMPROVEMENT PROGRAM (HSIP)

SEQ#	CHIMES PROJECT NUMBER	DISTRICT	ROUTE SYSTEM	STIP PROJECT NUMBER (SP)	YEAR	AGENCY	TECHNICAL PROJECT DESCRIPTION	MILE	WORK TYPE	FUND TYPE	STIP TOTAL	FHWA	AC	FTA	TH	BOND	OTHER	PROJECT SELECTION CATEGORY	PROJECT SELECTION SCORE
347	6302-14	2	US 59	6302-14	2026	MNDOT	**SECT164**: AT INTERSECTION US 59 AND MN 92 (BROOKS), AT INTERSECTION MN 92 AND POLK CSAH 2 (S OF GULLY) AND AT INTERSECTION MN 89 AND BELTRAMI CSAH 32 (S OF RED LAKE) MINOR REALIGNMENT OF APPROACHING INTERSECTING ROADS TO MITIGATE SKEWS (2026 HSIP)	0.0	BIT PROFILE CHANGE & REPAVE	HSIP	1,300,000	1,170,000	-	-	130,000	-	-	HSIP - GREATER MN	74
541	005-070-015	3	CSAH 11	005-070-015	2026	BENTON COUNTY	INSTALL 6" GROUND IN WET REFLECTIVE PAVEMENT MARKINGS ON BENTON CSAH 11	5.1	STRIPING	HSIP	70,000	63,000	-	-	-	-	7,000	CATEGORICALLY EXEMPT	0
547	018-070-024	3	CSAH 48	018-070-024	2026	CROW WING COUNTY	CSAH 48, FROM KNOLLWOOD DR TO ISLE DR, CONSTRUCT MULTI-USE TRAIL IN THE CITY OF BAXTER (ASSOCIATED WITH 230-090-003)	0.7	OTHER	HSIP	833,333	750,000	-	-	-	-	83,333	CATEGORICALLY EXEMPT	0
558	071-070-047	3	CSAH 4, CR 46	071-070-047	2026	SHERBURNE COUNTY	INTERSECTION REVISION AT SHERBURNE COUNTY CSAH 4 AND CR 46	0.1	CHANNELIZATION	HSIP	833,333	750,000	-	-	-	-	83,333	CATEGORICALLY EXEMPT	0
560	071-070-048	3	CSAH 11, CSAH 4	071-070-048	2026	SHERBURNE COUNTY	INTERSECTION REVISION AT SHERBURNE COUNTY CSAH 11 AND CSAH 4	0.1	CHANNELIZATION	HSIP	833,333	750,000	-	-	-	-	83,333	CATEGORICALLY EXEMPT	0
562	071-070-050	3	CR	071-070-050	2026	SHERBURNE COUNTY	VARIOUS SHERBURNE COUNTY ROADS/INTERSECTIONS, INSTALL RUMBLE STRIPS AND 6" GROUND IN WET REFLECTIVE PAVEMENT MARKINGS	66.0	STRIPING	HSIP	675,000	607,500	-	-	-	-	67,500	CATEGORICALLY EXEMPT	0
569	077-070-017	3	LOCAL STREETS	077-070-017	2026	TODD COUNTY	INSTALL 6" GROUND IN WET REFLECTIVE PAVEMENT MARKINGS ON VARIOUS TODD COUNTY HIGHWAYS	16.1	STRIPING	HSIP	140,000	126,000	-	-	-	-	14,000	CATEGORICALLY EXEMPT	0
584	220-070-001	3	LOCAL STREETS	220-070-001	2026	SARTELL	PINECONE ROAD/7TH ST NORTH INTERSECTION, INSTALL SIGNAL SYSTEM	0.1	TRAFFIC SIGNAL INSTALL	HSIP	550,000	400,000	-	-	-	-	150,000	CATEGORICALLY EXEMPT	0
593	7301-41	3	MN 4	073-070-030	2026	STEARNS COUNTY	MN 4, REALIGN STEARNS CSAH 32 + LIGHTING (ASSOCIATED SP 7301-41)	0.0	CHANNELIZATION	HSIP	750,000	675,000	-	-	-	-	75,000	HSIP - GREATER MN	80
594	8605-62	3	MN 25	086-070-0265	2026	WRIGHT COUNTY	**AC**: MN 25/WRIGHT CR 113, CONSTRUCT ROUNDABOUT (ASSOCIATED SP 8605-62) (PAYBACK IN 2027)	0.1	ROUNDABOUT	HSIP	83,333	-	750,000	-	-	-	83,333	LOCAL PARTNERSHIP PROGRAM	95
606	4813-18	3	US 169	4813-18	2026	MNDOT	**SEC164**US 169/MN 27 NORTH JUNCTION, CONSTRUCT ROUND-A-BOUT	0.2	CHANNELIZATION	HSIP STBGP	3,300,000	2,945,000	-	-	355,000	-	-	HSIP - GREATER MN	60
608	7301-41	3	MN 4	7301-41	2026	STEARNS COUNTY	MN 4, REALIGN STEARNS CSAH 32 + LIGHTING (ASSOCIATED SP 073-070-030)	0.0	CHANNELIZATION	HSIP	250,000	225,000	-	-	25,000	-	-	HSIP - GREATER MN	80
830	014-070-016	4	LOCAL STREETS	014-070-016	2026	CLAY COUNTY	ROUNDABOUT AT CSAH 52 AND CSAH 12 SOUTHEAST OF MOORHEAD	0.0	ROUNDABOUT	HSIP	1,950,000	750,000	-	-	-	-	1,200,000	HSIP - METRO	0
834	056-070-037	4	LOCAL STREETS	056-070-037	2026	OTTER TAIL COUNTY	COUNTYWIDE EDGELINE AND SHOULDER RUMBLE STRIPS, VARIOUS LOCATIONS	0.0	STRIPING	HSIP	221,000	163,080	-	-	-	-	57,920	CATEGORICALLY EXEMPT	0
856	8824-258	4	999	8824-258	2026	MNDOT	DISTRICTWIDE RUMBLE STRIPS AND EDGELINES, VARIOUS LOCATIONS	0.0	PAVE MARKINGS	HSIP	777,777	700,000	-	-	77,777	-	-	CATEGORICALLY EXEMPT	0
1023	024-070-034	6	CSAH 35	024-070-034	2026	FREEBORN COUNTY	CSAH 35 SHOULDER PAVING, RUMBLE STRIPS, AND EDGELINES	0.0	PAVE SHOULDER	HSIP	491,750	442,575	-	-	-	-	49,175		0
1024	025-070-014	6	CSAH 10	025-070-014	2026	GOODHUE COUNTY	CSAH 10/CSAH 12 Intersection lighting	0.0	MISC AGREE	HSIP	27,000	24,300	-	-	-	-	2,700		0
1025	025-070-015	6	CSAH 3,9,ETC	025-070-015	2026	GOODHUE COUNTY	CSAH 3, CSAH 9, CSAH 10, AND CSAH 30 6-INCH EDGELINES	0.0	PAVE SHOULDER	HSIP	124,239	111,815	-	-	-	-	12,424		0
1026	025-070-017	6	CSAH 7	025-070-017	2026	GOODHUE COUNTY	CSAH 7 AND CSAH 8 6-INCH EPOXY EDGELINES	0.0	PAVE SHOULDER	HSIP	205,811	185,230	-	-	-	-	20,581		0
1027	025-070-021	6	CSAH 6	025-070-021	2026	GOODHUE COUNTY	EDGELINE RUMBLE STRIPS CSAH 6	0.0	OTHER	HSIP	43,502	39,152	-	-	-	-	4,350		0
1028	025-070-022	6	CSAH 16	025-070-022	2026	GOODHUE COUNTY	6-INCH GROUND IN WET REFLECTIVE EDGE LINES ON CSAH 16	0.0	STRIPING	HSIP	115,189	103,670	-	-	-	-	11,519		0
1030	055-070-023	6	CSAH 9	055-070-023	2026	OLMSTED COUNTY	INSTALL SIGNS/MARKINGS AND LEFT TURN LANES AT TWO INTERSECTIONS CSAH 9 (COLLEGE VIEW ROAD E) AT CSAH 11 (50TH AVE SE) AND CSAH 25 (SALEM ROAD SW) AT CR 125 (MAYWOOD ROAD SW)	0.0	TURN LANES	HSIP	509,000	457,273	-	-	-	-	51,727		0
1033	066-070-029	6	CSAH 28	066-070-029	2026	RICE COUNTY	CSAH 28 SHOULDER PAVING, RUMBLE STRIPS, GROUND IN WET EPOXY EDGELINES	0.0	PAVE SHOULDER	HSIP	835,000	750,000	-	-	-	-	85,000		0
1034	066-070-031	6	CSAH 2	066-070-031	2026	RICE COUNTY	ROUNDABOUT AT TH19/CSAH2	0.0	ROUNDABOUT	HSIP	750,000	675,000	-	-	-	-	75,000		0
1037	079-070-027	6	CSAH 2	079-070-027	2026	WABASHA COUNTY	CSAH 2 SHOULDER PAVING, RUMBLE STRIP, 6-INCH EDGELINES	0.0	PAVE SHOULDER	HSIP	540,000	486,000	-	-	-	-	54,000		0
1055	5515-03	6	US 63	5515-03AC	2026	MNDOT	**AC**SEC164**: ROUNDABOUT ON US 63 AT COUNTY ROAD 112 (AC PAYBACK 1 OF 1)	0.0	MAJ CONST	HSIP	2,869,000	-	-	-	-	-	-		0
1251	017-070-014	7	CSAH 15, CSAH 17	017-070-014AC	2026	COTTONWOOD COUNTY	**AC**: CSAH 15, FROM CSAH 5 TO CSAH 13 AND ON CSAH 17, FROM CSAH 26 TO CSAH 2, PAVE SHOULDER, RUMBLE STRIPS, 6 INCH EDGELINE AND CENTERLINE STRIPING (ASSOC 017-070-014PRO) (AC PROJECT, PAYBACK 1 OF 1)	12.5	STRIPING	HSIP	720,000	-	-	-	-	-	-	N/A (I.E. NON-MNDOT SELECTION OR NON-TH PROJECT)	0

2025-2028 MINNESOTA STATE TRANSPORTATION IMPROVEMENT PROGRAM (STIP)
(SORTED BY DISTRICT, YEAR, TRANSIT SP, RAIL SP, LOCAL STIP SP, MNDOT STIP SP, SETASIDE SP)

FUND TYPE		HSIP								
SFY	STIP TOTAL	FHWA	AC	FTA	TH	BOND	OTHER			
2025	107,325,324	79,490,439	6,968,668	-	5,364,854	2,200,000	17,305,858			
2026	89,004,295	57,374,555	5,494,500	-	2,912,654	-	18,103,086			
2027	92,688,131	67,856,284	-	-	4,173,511	-	14,698,668			
2028	73,533,289	57,824,862	-	-	3,039,683	-	12,124,244			

HIGHWAY SAFETY IMPROVEMENT PROGRAM (HSIP)

SEQ#	CHIMES PROJECT NUMBER	DISTRICT	ROUTE SYSTEM	STIP PROJECT NUMBER (SP)	YEAR	AGENCY	TECHNICAL PROJECT DESCRIPTION	MILE	WORK TYPE	FUND TYPE	STIP TOTAL	FHWA	AC	FTA	TH	BOND	OTHER	PROJECT SELECTION CATEGORY	PROJECT SELECTION SCORE
1255	081-070-004	7	CSAH 14	081-070-004	2026	WASECA COUNTY	CSAH 14, FROM TH 14 TO WEST WASECA CITY LIMITS, PAVE FOUR SIX FOOT SHOULDER AND RUMBLE STRIPS AND ENHANCED PAVEMENT MARKINGS	10.1	PAVE SHOULDER	HSIP	1,835,000	500,000	-	-	-	-	1,335,000	N/A (I.E. NON-MNDOT SELECTION OR NON-TH PROJECT)	0
1256	081-070-006	7	CSAH 3	081-070-006	2026	WASECA COUNTY	CSAH 3, FROM CSAH 14 TO TH 60, SHOULDER PAVING, RUMBLE STRIPS AND GROUND IN REFLECTIVE CENTERLINE AND EDGELINE PAVEMENT MARKINGS	6.7	PAVE SHOULDER	HSIP	900,000	750,000	-	-	-	-	150,000	N/A (I.E. NON-MNDOT SELECTION OR NON-TH PROJECT)	0
1268	0708-47	7	MN 60	0708-47SAC	2026	MNDOT	**AC**: MN60, AT THE INTERSECTION OF MAIN ST (CSAH 76) IN LAKE CRYSTAL. CONSTRUCT AN UNSIGNALIZED GREEN T INTERSECTION (AC PROJECT, PAYBACK 1 OF 1)	2.0	OTHER	HSIP	1,200,000	-	-	-	-	-	-	NHS PAVEMENT	46
1439	8808-SHL-26	8	LOCAL STREETS	8808-SHL-26	2026	LOCAL	DISTRICTWIDE LOCAL SETASIDES - HSIP - 2026	0.0	OTHER	HSIP	402,419	362,177	-	-	-	-	40,242	N/A (I.E. NON-MNDOT SELECTION OR NON-TH PROJECT)	0
1440	012-070-009	8	COUNTYWIDE	012-070-009	2026	CHIPPEWA COUNTY	COUNTYWIDE, 6" LATEX EDGELINES ON VARIOUS ROADS IN CHIPPEWA COUNTY	0.0	STRIPING	HSIP	150,000	135,000	-	-	-	-	15,000	N/A (I.E. NON-MNDOT SELECTION OR NON-TH PROJECT)	0
1443	034-070-016	8	COUNTYWIDE	034-070-016	2026	KANDIYOHI COUNTY	COUNTYWIDE, 6" GROUND IN WET REFLECTIVE STRIPING	0.0	STRIPING	HSIP	224,981	202,483	-	-	-	-	22,498	N/A (I.E. NON-MNDOT SELECTION OR NON-TH PROJECT)	0
1445	042-070-016	8	COUNTYWIDE	042-070-016	2026	LYON COUNTY	COUNTYWIDE, 6" DURABLE ENHANCED EDGELINES ON VARIOUS ROADS IN LYON COUNTY	0.0	STRIPING	HSIP	366,044	329,440	-	-	-	-	36,604	N/A (I.E. NON-MNDOT SELECTION OR NON-TH PROJECT)	0
1446	043-070-026	8	COUNTYWIDE	043-070-026	2026	MCLEOD COUNTY	COUNTYWIDE, 6" EDGELINES ON VARIOUS ROADS IN MCLEOD COUNTY	0.0	STRIPING	HSIP	58,889	53,000	-	-	-	-	5,889	N/A (I.E. NON-MNDOT SELECTION OR NON-TH PROJECT)	0
1448	047-070-018	8	COUNTYWIDE	047-070-018	2026	MEEKER COUNTY	COUNTYWIDE, 6" EDGELINES ON VARIOUS ROADS IN MEEKER COUNTY	0.0	STRIPING	HSIP	131,000	117,900	-	-	-	-	13,100	N/A (I.E. NON-MNDOT SELECTION OR NON-TH PROJECT)	0
1455	1202-55	8	MN 7	1202-55	2026	MNDOT	MN 7, ALL WAY LED STOP CONTROL AT THE JCT OF MN 7/MN 23	0.3	SIGNING	HSIP	440,000	396,000	-	-	44,000	-	-	HSIP - GREATER MN	61
1275	4001-58	7	MN 99, MN 13	4001-58S	2026	MNDOT	**AC**ELLE**: MN 99, AT THE INTERSECTION OF TH 13, CONSTRUCT ROUNDABOUT (AC PROJECT, AC PAYBACK IN 2027)	0.4	ROUNDABOUT	HSIP	133,333	-	1,200,000	-	133,333	-	-	RURAL HIGH RISK ROADS	124
1464	4310-96	8	US 212	4310-96	2026	MNDOT	**SEC164**: US 212, MORNINGSIDE DRIVE (GLENCOE) TO MCLEOD/CARVER COUNTY LINE (ZEBRA AVENUE), INSTALL HIGH TENSION CABLE MEDIAN BARRIER (REGULAR HSIP & SECTION 164) (TIED TO SP 4310-98)	10.6	MED BARRIER	HSIP	2,160,000	1,944,000	-	-	216,000	-	-	HSIP - GREATER MN	78
1709	880C-SEC164DSP-26	C	STATEWIDE	880C-SEC164DSP-26	2026	MNDOT	**SEC164**: 2026 DISTRICT SAFETY PROJECT SETASIDE		MISC AGREE	HSIP	500,000	500,000	-	-	-	-	-	HSIP - GREATER MN	0
1723	8816-3366	C	STATEWIDE	8816-3366	2026	MNDOT	**SEC164**: 2026 SOFTWARE AS A SOLUTION SAFETY PRODUCT		MISC AGREE	HSIP	450,000	450,000	-	-	-	-	-	HSIP - GREATER MN	0
1724	8816-3367	C	STATEWIDE	8816-3367AC2	2026	MNDOT	**SEC164**: 2024 SAFETY PROJECT EVALUATIONS AC PAYBACK 2 OF 3		MISC AGREE	HSIP	300,000	-	-	-	-	-	-	CATEGORICALLY EXEMPT	0
1314	4001-58	7	MN 99, MN 13	4001-58SAC	2027	MNDOT	**AC**ELLE**: MN 99, AT THE INTERSECTION OF TH 13, CONSTRUCT ROUNDABOUT (AC PROJECT, AC PAYBACK 1 OF 1)	0.4	ROUNDABOUT	HSIP	1,200,000	-	-	-	-	-	-	RURAL HIGH RISK ROADS	124
1725	8816-3369	C	STATEWIDE	8816-3369	2026	MNDOT	**SEC164**: 2026 SAFETY PROJECT EVALUATIONS		MISC AGREE	HSIP	300,000	300,000	-	-	-	-	-	HSIP - GREATER MN	0
1726	8816-3372	C	STATEWIDE	8816-3372	2026	MNDOT	**SEC164**: 2026 TZD REGIONAL COORDINATOR POSITION SETASIDE		MISC AGREE	HSIP	1,000,000	1,000,000	-	-	-	-	-	HSIP - GREATER MN	0
1727	8816-3376	C	STATEWIDE	8816-3376	2026	MNDOT	**SEC164**: 2026 STATEWIDE COUNTY ROAD SAFETY PLANS		MISC AGREE	HSIP	1,000,000	1,000,000	-	-	-	-	-	HSIP - GREATER MN	0

2025-2028 MINNESOTA STATE TRANSPORTATION IMPROVEMENT PROGRAM (STIP)
(SORTED BY DISTRICT, YEAR, TRANSIT SP, RAIL SP, LOCAL STIP SP, MNDOT STIP SP, SETASIDE SP)

FUND TYPE		HSIP								
SFY	STIP TOTAL	FHWA	AC	FTA	TH	BOND	OTHER			
2025	107,325,324	79,490,439	6,968,668	-	-	5,364,854	2,200,000	17,305,858		
2026	89,004,295	57,374,555	5,494,500	-	-	2,912,654	-	18,103,086		
2027	92,688,131	67,856,284	-	-	-	4,173,511	-	14,698,668		
2028	73,533,289	57,824,862	-	-	-	3,039,683	-	12,124,244		

HIGHWAY SAFETY IMPROVEMENT PROGRAM (HSIP)

SEQ#	CHIMES PROJECT NUMBER	DISTRICT	ROUTE SYSTEM	STIP PROJECT NUMBER (SP)	YEAR	AGENCY	TECHNICAL PROJECT DESCRIPTION	MILE	WORK TYPE	FUND TYPE	STIP TOTAL	FHWA	AC	FTA	TH	BOND	OTHER	PROJECT SELECTION CATEGORY	PROJECT SELECTION SCORE
1730	8816-3530	C	STATEWIDE	8816-3530	2026	MNDOT	**SEC164**: 2026 CRASH DATA IMPROVEMENTS		MISC AGREE	HSIP	100,000	100,000	-	-	-	-	-	HSIP - GREATER MN	0
1731	8816-3531	C	STATEWIDE	8816-3531	2026	MNDOT	**SEC164**: 2026 SAFETY PEER EXCHANGES		MISC AGREE	HSIP	200,000	200,000	-	-	-	-	-	HSIP - GREATER MN	0
1732	8816-3532	C	STATEWIDE	8816-3532	2026	MNDOT	**SEC164**: 2026 TRIBAL SAFETY PLANS		MISC AGREE	HSIP	150,000	150,000	-	-	-	-	-	HSIP - GREATER MN	0
1733	8816-3533	C	STATEWIDE	8816-3533	2026	MNDOT	**SEC164**: 2026 VARIOUS SAFETY NEEDS/PLANS		MISC AGREE	HSIP	500,000	500,000	-	-	-	-	-	HSIP - GREATER MN	0
2091	002-618-037	M	CSAH 18	002-618-037	2026	ANDOVER	CSAH 18 (CROSSTOWN BLVD) AT CSAH 20 (161ST AVE)/CR 60 (CONSTANCE BLVD) IN HAM LAKE - ROUNDABOUT	0.0	ROUNDABOUT	HSIP	1,728,000	1,440,000	-	-	-	-	288,000	N/A (I.E. NON-MNDOT SELECTION OR NON-TH PROJECT)	0
2097	013-614-010	M	CSAH 14	013-614-010	2026	CHISAGO COUNTY	CSAH 14 (LINCOLN TRAIL) AT (MSAS 104) HEMINGWAY AVE IN NORTH BRANCH - ROUNDABOUT	0.0	ROUNDABOUT	HSIP	2,376,000	1,000,000	-	-	-	-	1,376,000	N/A (I.E. NON-MNDOT SELECTION OR NON-TH PROJECT)	0
2098	013-619-023	M	CSAH 19	013-619-023	2026	CHISAGO COUNTY	**AC**: CSAH 19 (STACY TRAIL) FROM CSAH 24 (LOFTON AVE) IN CHISAGO CITY TO CSAH 14 (LINCOLN RD) IN LINDSTROM - RECONSTRUCTION, ROUNDABOUT (ASSOCIATE TO 013-619-024, 013-619-024CRP) (AC PROJECT, PAYBACK IN 2027)	0.0	ROUNDABOUT	HSIP	2,000,000	-	1,000,000	-	-	-	2,000,000	N/A (I.E. NON-MNDOT SELECTION OR NON-TH PROJECT)	0
2103	019-686-021	M	CSAH 86	019-686-021	2026	DAKOTA COUNTY	CSAH 86 (280TH ST E) AT MN 56 (RANDOLPH BLVD/EMERY AVE) IN RANDOLPH TOWNSHIP - ROUNDABOUT	0.0	ROUNDABOUT	HSIP	2,062,368	1,718,640	-	-	-	-	343,728	N/A (I.E. NON-MNDOT SELECTION OR NON-TH PROJECT)	0
2104	019-686-022	M	CSAH 86	019-686-022	2026	DAKOTA COUNTY	CSAH 86 (280TH ST) AT MN 3 (HIAWATHA PIONEER TRL) IN FARMINGTON - ROUNDABOUT	0.0	ROUNDABOUT	HSIP	2,227,728	1,856,440	-	-	-	-	371,288	N/A (I.E. NON-MNDOT SELECTION OR NON-TH PROJECT)	0
2106	027-617-036	M	CSAH 17	027-617-036AC	2026	HENNEPIN COUNTY	**AC**: CSAH 17 (FRANCE AVE) AT VARIOUS INTERSECTIONS BETWEEN 62ND AND 44TH STREETS IN EDINA AND MPLS - CURB EXTENSIONS, ADA, ROADWAY MODIFICATIONS, AND/OR SIGNAL REVISIONS (AC PAYBACK 1 OF 1)	2.2	TRAFFIC SIGNAL REVISION	HSIP	2,000,000	-	-	-	-	-	-	N/A (I.E. NON-MNDOT SELECTION OR NON-TH PROJECT)	0
2108	027-702-023	M	CSAH 102	027-702-023	2026	HENNEPIN COUNTY	CSAH 102 (DOUGLAS DR) AT VARIOUS INTERSECTIONS BETWEEN CSAH 70 (MEDICINE LK RD) AND 51ST PL IN CRYSTAL - CURB EXTENSIONS, MEDIANS, SIDEWALK, STORM WATER, TRAFFIC SIGNALS, ADA	2.4	SIDEWALKS	HSIP	3,693,600	2,000,000	-	-	-	-	1,693,600	N/A (I.E. NON-MNDOT SELECTION OR NON-TH PROJECT)	0
2111	062-623-060	M	CSAH 23	062-623-060	2026	RAMSEY COUNTY	**PRS**: CSAH 23 (CR C) FROM CSAH 51 (LEXINGTON AVE) TO CSAH 21 (LITTLE CANADA RD) IN ROSEVILLE - 4 TO 3 LANE CONVERSION, SIGNAL AND PED ENHANCEMENTS	2.7	STRIPING	HSIP	3,240,000	2,000,000	-	-	-	-	1,240,000	N/A (I.E. NON-MNDOT SELECTION OR NON-TH PROJECT)	0
2116	082-618-030	M	CSAH 18	082-618-030	2026	WASHINGTON COUNTY	**AC**: CSAH 18 (BAILEY RD) AT MSAS 127 (SETTLERS RIDGE PARKWAY/COTTAGE GROVE DR) IN WOODBURY - ROUNDABOUT (AC PROJECT, PAYBACK IN FY27)	0.0	ROUNDABOUT	HSIP	2,051,300	-	2,000,000	-	-	-	2,051,300	N/A (I.E. NON-MNDOT SELECTION OR NON-TH PROJECT)	0
2119	141-030-057	M	MSAS 160	141-030-057	2026	MINNEAPOLIS	MSAS 160 (BLOOMINGTON AVE S) AT MSAS 249 (35TH ST), MSAS 251 (36TH ST), AND MINNEHAHA PKWY AND MSAS 241 (28TH AVE) AT MINNEHAHA PKWY IN MPLS - TRAFFIC SIGNALS, ADA, CURB EXTENSIONS OR PEDESTRIAN MEDIANS	0.0	TRAFFIC SIGNAL REVISION	HSIP	2,376,000	1,980,000	-	-	-	-	396,000	N/A (I.E. NON-MNDOT SELECTION OR NON-TH PROJECT)	0
2137	192-109-020	M	MSAS 109	192-109-020	2026	WOODBURY	**PRS**: MSAS 109 (WOODLANE DR) FROM CSAH 16 (VALLEY CREEK RD) TO MSAS 108 (LAKE RD) IN WOODBURY - 4 TO 3 LANE CONVERSION, ADA, BUMP OUTS	1.3	STRIPING	HSIP	3,240,000	1,000,000	-	-	-	-	2,240,000	N/A (I.E. NON-MNDOT SELECTION OR NON-TH PROJECT)	0
2139	200-020-013	M	MSAS 120	200-020-013	2026	LITTLE CANADA	MSAS 120 (LITTLE CANADA RD) AT CR C/LAKE SHORE AVE FROM CR C TO COUNTRY DR IN LITTLE CANADA - ROUNDABOUT AND ROAD DIET	0.2	ROUNDABOUT	HSIP	2,484,000	2,000,000	-	-	-	-	484,000	N/A (I.E. NON-MNDOT SELECTION OR NON-TH PROJECT)	0

2025-2028 MINNESOTA STATE TRANSPORTATION IMPROVEMENT PROGRAM (STIP)
(SORTED BY DISTRICT, YEAR, TRANSIT SP, RAIL SP, LOCAL STIP SP, MNDOT STIP SP, SETASIDE SP)

FUND TYPE	HSIP								BOND	OTHER
SFY	STIP TOTAL	FHWA	AC	FTA	TH					
2025	107,325,324	79,490,439	6,968,668	-	5,364,854	2,200,000	17,305,858			
2026	89,004,295	57,374,555	5,494,500	-	2,912,654	-	18,103,086			
2027	92,688,131	67,856,284	-	-	4,173,511	-	14,698,668			
2028	73,533,289	57,824,862	-	-	3,039,683	-	12,124,244			

HIGHWAY SAFETY IMPROVEMENT PROGRAM (HSIP)

SEQ#	CHIMES PROJECT NUMBER	DISTRICT	ROUTE SYSTEM	STIP PROJECT NUMBER (SP)	YEAR	AGENCY	TECHNICAL PROJECT DESCRIPTION	MILE	WORK TYPE	FUND TYPE	STIP TOTAL	FHWA	AC	FTA	TH	BOND	OTHER	PROJECT SELECTION CATEGORY	PROJECT SELECTION SCORE
2153	1012-27	M	US 212	1012-27	2026	MNDOT	US 212 (YELLOWSTONE TRL) FROM CSAH 131 TO REFORM ST IN NORWOOD YOUNG AMERICA- CONSTRUCT RCI'S, INSTALL CABLE MEDIAN BARRIER	2.8	MED BARRIER	HSIP	3,281,000	2,952,900	-	-	328,100	-	-	STANDALONE SAFETY	28
2154	1305-25	M	MN 95	1305-25	2026	MNDOT	MN95 (ST CROIX TRL N) AT MN243 (OSCEOLA RD) IN FRANCONIA - CONSTRUCT ROUNDABOUT	0.4	ROUNDABOUT	HSIP	3,766,000	3,389,400	-	-	376,600	-	-	STANDALONE SAFETY	36
2156	1305-30	M	MN 95	1305-30S	2026	MNDOT	MN95, AT PLEASANT VALLEY RD (CR 26) IN FRANCONIA TOWNSHIP-CONSTRUCT DEDICATED LEFT AND RIGHT TURN LANES, INSTALL LIGHTING (ASSOCIATE TO 1305-30)	0.9	TURN LANES	HSIP	2,513,000	1,485,900	-	-	165,100	-	862,000	HSIP - METRO	6
2164	1981-140	M	I 35W	1981-140SAC	2026	MNDOT	**AC** I35W, MN 13 TO I35E IN BURNSVILLE - INSTALL CONTINUOUS STREET LIGHTING (AC PAYBACK 1 OF 1)	2.5	LIGHTING	HSIP	720,000	-	-	-	-	-	-	NHS PAVEMENT	58
2169	2724-139	M	MN 55	2724-139S	2026	MNDOT	MN 55 (HIAWATHA AVE) AT 46TH ST IN MPLS - PED REFUGE, BUMPOUTS, TURN LANES (ASSOCIATE TO 2724-139)	0.1	TURN LANES	HSIP	2,613,000	2,014,200	-	-	223,800	-	375,000	HSIP - METRO	404
2175	2782-366	M	I 35W	2782-366S	2026	MNDOT	I35W, AT W 98TH ST IN BLOOMINGTON - REMOVE FREE RIGHT TURN (ASSOCIATE TO 2782-366)	0.0	TURN LANES	HSIP	79,000	71,100	-	-	7,900	-	-	STANDALONE SAFETY	61
2189	8208-44	M	MN 95	8208-44	2026	MNDOT	MN 95 AT CSAH 18 (BAILEY RD/40TH ST) IN AFTON/WOODBURY - CONSTRUCT ROUNDABOUT	0.0	ROUNDABOUT	HSIP	3,200,000	2,756,700	-	-	306,300	-	137,000	HSIP - METRO	389
168	009-661-031	1	CSAH 61	009-070-011	2027	CARLTON COUNTY	CSAH 61 RECONSTRUCTION & RESURFACING FROM CSAH1 TO EAST COUNTY LINE & CSAH 61 FROM CSAH 1 TO CSAH 73 SHOULDER PAVING, CENTERLINE RUMBLE STRIP, SHLD PAVING, 6-INCH GIWR (ASSOC009-661-031)	2.8	NEW PAVE - BIT, OTHER, PAVE MARKINGS	HSIP	77,100	69,390	-	-	-	-	7,710	N/A (I.E. NON-MNDOT SELECTION OR NON-TH PROJECT)	0
175	069-070-080	1	CSAH 37, CSAH 2	069-070-080	2027	ST LOUIS COUNTY	CONSTRUCT LEFT TURN LANES ON CSAH 37 (JEAN DULUTH RD) AT CSAH 2 (W TISCHER RD)	0.3	TURN LANES	HSIP	800,000	600,000	-	-	-	-	200,000	N/A (I.E. NON-MNDOT SELECTION OR NON-TH PROJECT)	0
176	069-070-084	1	CSAH 3	069-070-084	2027	ST LOUIS COUNTY	TURN LANES AND LIGHTING AT CSAH 3 (BECKS RD.) /CR. 899 (HALIE RD.)	0.5	TURN LANES	HSIP	850,000	650,000	-	-	-	-	200,000	N/A (I.E. NON-MNDOT SELECTION OR NON-TH PROJECT)	0
177	069-070-085	1	CSAH 13	069-070-085	2027	ST LOUIS COUNTY	MIDWAY RD (CSAH 13) CONSTRUCT TURN LANES AND LIGHTING AT MIDWAY RD (CSAH 13)/ ROSE RD.	0.5	TURN LANES	HSIP	850,000	650,000	-	-	-	-	200,000	N/A (I.E. NON-MNDOT SELECTION OR NON-TH PROJECT)	0
193	3804-62	1	MN 61	3804-62S	2027	MNDOT	MN 61 IN TWO HARBORS, FROM 0.55M. S. CSAH 61/SCENIC DR. TO 0.19 MI. E. OF PARK RD. M&O, URBAN RECONSTRUCT, CONST ROUNDABOUTS, INTERSECTION IMPROVEMENTS	3.6	NEW PAVE - BIT	HSIP	2,000,000	1,800,000	-	-	200,000	-	-	URBAN PAVEMENT	85
370	8802-SHL-27	2	LOCAL STREETS	8802-SHL-27	2027	LOCAL	LOCAL 999, DISTRICTWIDE - LOCAL HSIP - 2027	0.0	OTHER	HSIP	1,333,333	1,200,000	-	-	-	-	133,333	N/A (I.E. NON-MNDOT SELECTION OR NON-TH PROJECT)	0
380	2908-31	2	MN 200	2908-31S	2027	MNDOT	MN 200, FROM CSAH 39 TO MN 371, PAVE SHOULDERS, ADD RUMBLE STRIPS AND CLEAR ZONE MAINTENANCE (ASSOCIATED SP 1112-125)	8.2	PAVE SHOULDER	HSIP	800,000	720,000	-	-	80,000	-	-	HSIP - GREATER MN	51
642	018-070-023	3	CR	018-070-023	2027	CROW WING COUNTY	VARIOUS COUNTY ROADS, INSTALL CENTERLINE RUMBLE STRIPS	32.1	OTHER	HSIP	100,000	100,000	-	-	-	-	-	CATEGORICALLY EXEMPT	0
644	030-070-019	3	LOCAL STREETS	030-070-019	2027	ISANTI COUNTY	VARIOUS ISANTI COUNTY HIGHWAYS, INSTALL 6" GROUND IN WET REFLECTIVE PAVEMENT MARKINGS	0.0	STRIPING	HSIP	530,000	427,376	-	-	-	-	102,624	CATEGORICALLY EXEMPT	0
648	049-070-035	3	CSAH 49	049-070-035	2027	MORRISON COUNTY	CSAH 49, FROM MN 371 TO CSAH 45, RESURFACE & PAVE SHOULDER, PLACE RUMBLE STRIP AND 6" EDGELINE (ASSOCIATED WITH SP 049-649-007)	7.9	OTHER	HSIP	3,170,000	513,000	-	-	-	-	2,657,000	CATEGORICALLY EXEMPT	0
649	049-070-036	3	CSAH 19	049-070-036	2027	MORRISON COUNTY	MORRISON CSAH 19/TODD CSAH 41, FROM STEARNS CO LINE TO ABACA RD, MILL & OVERLAY, ISOLATED FDR, INSTALL RUMBLE STRIPES AND 2 FT SHOULDERS (ASSOCIATED SP'S 049-619-010 & 077-641-004)	2.1	OTHER	HSIP	780,000	162,000	-	-	-	-	618,000	CATEGORICALLY EXEMPT	0
656	086-070-027	3	CSAH 19	086-070-027	2027	WRIGHT COUNTY	CSAH 19, CONSTRUCT ROUND-A-BOUT AT WRIGHT CSAH 19 & 30TH ST NE		ROUNDABOUT	HSIP	833,333	750,000	-	-	-	-	83,333	CATEGORICALLY EXEMPT	0

2025-2028 MINNESOTA STATE TRANSPORTATION IMPROVEMENT PROGRAM (STIP)
(SORTED BY DISTRICT, YEAR, TRANSIT SP, RAIL SP, LOCAL STIP SP, MNDOT STIP SP, SETASIDE SP)

FUND TYPE		HSIP								
SFY	STIP TOTAL	FHWA	AC	FTA	TH	BOND	OTHER			
2025	107,325,324	79,490,439	6,968,668	-	-	5,364,854	2,200,000	-	17,305,858	
2026	89,004,295	57,374,555	5,494,500	-	-	2,912,654	-	-	18,103,086	
2027	92,688,131	67,856,284	-	-	-	4,173,511	-	-	14,698,668	
2028	73,533,289	57,824,862	-	-	-	3,039,683	-	-	12,124,244	

HIGHWAY SAFETY IMPROVEMENT PROGRAM (HSIP)

SEQ#	CHIMES PROJECT NUMBER	DISTRICT	ROUTE SYSTEM	STIP PROJECT NUMBER (SP)	YEAR	AGENCY	TECHNICAL PROJECT DESCRIPTION	MILE	WORK TYPE	FUND TYPE	STIP TOTAL	FHWA	AC	FTA	TH	BOND	OTHER	PROJECT SELECTION CATEGORY	PROJECT SELECTION SCORE
664	8605-62	3	MN 25	086-070-026AC	2027	WRIGHT COUNTY	**AC** MN 25/WRIGHT CR 113, CONSTRUCT ROUNDABOUT (ASSOCIATED SP 086-070-026) (PAYBACK 1 OF 3)	0.1	ROUNDABOUT	HSIP	750,000	-	-	-	-	-	-	LOCAL PARTNERSHIP PROGRAM	95
668	1810-119	3	MN 371	1810-119	2027	MNDOT	MN 371, CONSTRUCT J-TURN AT CROW WING CSAH 29 (HSIP)	1.0	CHANNELIZATION	HSIP	2,000,000	1,800,000	-	-	200,000	-	-	HSIP - GREATER MN	65
671	3007-37	3	MN 95	3007-37S	2027	MNDOT	MN 95 FROM 0.35 MI E OF CR 2 OF CAMBRIDGE TO 0.1 MI E OF ISANTI TRAIL MILL & OVERLAY	9.7	MILL & BIT OVLY	HSIP	500,000	450,000	-	-	50,000	-	-	NON-NHS PAVEMENT	84
673	4801-26	3	MN 23	4801-26S	2027	MNDOT	MN 23, IN MILACA, FROM S END BR 48030 OVER RUM RIVER TO 0.1 MI N OF 105TH AVE., URBAN RECONSTRUCTION INCLUDING ROUNDABOUT AT 3RD AVE (ASSOCIATED SP 048-070-014 & 048-070-015, 4801-26)	1.8	CHANNELIZATION	HSIP	2,200,000	1,980,000	-	-	150,000	-	70,000	NHS PAVEMENT	53
676	4901-82	3	US 10	4901-82S	2027	MNDOT	US 10, FROM GREGORY TO THE HALF WAY CROSSING(CR 40) (EB & WB), CIR & SFRD, INSTALL J-TURN AT HALFWAY CROSSING (CR40)	9.7	MILL & BIT OVLY	HSIP	1,000,000	900,000	-	-	100,000	-	-	NHS PAVEMENT	86
677	4903-77	3	US 10	4903-77	2027	MNDOT	US 10/MORRISON CSAH'S 11 & 16 IN CUSHING, CONSTRUCT J-TURNS	0.0	CHANNELIZATION	HSIP	1,740,000	1,566,000	-	-	174,000	-	-	HSIP - GREATER MN	62
679	7305-132	3	MN 23	7305-132	2027	MNDOT	MN 23/STEARNS CSAH 8 IN ROCKVILLE, CONSTRUCT J-TURN	0.0	CHANNELIZATION	HSIP	1,200,000	1,080,000	-	-	120,000	-	-	HSIP - GREATER MN	56
687	7709-18	3	US 71	7709-18	2027	MNDOT	**SEC164**US 71/MN 210, CONSTRUCT ROUNDABOUT IN HEWITT	0.0	CHANNELIZATION	HSIP STBGP	3,050,000	2,745,000	-	-	305,000	-	-	HSIP - GREATER MN	63
884	088-072-008	4	LOCAL STREETS	088-072-008	2027	TRAVERSE COUNTY	DISTRICTWIDE SAFETY IMPROVEMENTS (LOCAL HSIP), VARIOUS LOCATIONS-EDGE LINE STRIPING	0.0	STRIPING	HSIP	1,845,800	1,661,208	-	-	-	-	184,592	CATEGORICALLY EXEMPT	0
885	088-072-009	4	LOCAL STREETS	088-072-009	2027	TRAVERSE COUNTY	DISTRICTWIDE SAFETY IMPROVEMENTS (LOCAL HSIP), VARIOUS LOCATIONS-EDGE LINE STRIPING (PRELIMINARY ENGINEERING FOR 088-072-008)	0.0	STRIPING	HSIP	99,000	89,100	-	-	-	-	9,900	CATEGORICALLY EXEMPT	0
898	8824-257	4	I 94	8824-257	2027	MNDOT	ON I-94, DISTRICTWIDE EDGE LINE STRIPING, VARIOUS LOCATIONS	0.0	STRIPING	HSIP	1,111,111	1,000,000	-	-	111,111	-	-	CATEGORICALLY EXEMPT	0
1085	020-070-010	6	CSAH 16	020-070-010	2027	DODGE COUNTY	TH57/CSAH 16 ROUNDABOUT	0.0	ROUNDABOUT	HSIP	835,000	750,000	-	-	-	-	85,000		0
1087	066-070-030	6	HIGHWAY CR	066-070-030	2027	RICE COUNTY	RURAL INTERSECTION LIGHTING	0.0	MISC AGREE	HSIP	687,000	618,300	-	-	-	-	68,700		0
1089	074-070-011	6	COUNTYWI DE	074-070-011	2027	STEELE COUNTY	EDGE LINE RUMBLE STRIPS ON CONCRETE ROADS	0.0	PAVE MARKINGS	HSIP	575,900	518,310	-	-	-	-	57,590		0
1090	079-070-026	6	COUNTYWI DE	079-070-026	2027	WABASHA COUNTY	6-INCH EDGE LINE ON VARIOUS ROADS	0.0	PAVE SHOULDER	HSIP	420,000	378,000	-	-	-	-	42,000		0
1091	079-070-029	6	CSAH 1	079-070-029	2027	WABASHA COUNTY	CLEAR ZONE MAINTENANCE ON CSAH1	0.0	PAVE SHOULDER	HSIP	270,000	243,000	-	-	-	-	27,000		0
1092	079-070-031	6	CSAH 25	079-070-031	2027	WABASHA COUNTY	2 FT SHOULDER, SAFETY WEDGE, EDGE LINE RUMBLE STRIPS CSAH 25	0.0	PAVE SHOULDER	HSIP	270,000	243,000	-	-	-	-	27,000		0
1098	5510-88	6	CSAH 12	055-070-026	2027	MNDOT	US 63, MN247, AND CSAH 12 ROUNDABOUT IN OLMSTED COUNTY	0.0	ROUNDABOUT	HSIP	833,334	750,000	-	-	-	-	83,334	HSIP - GREATER MN	72
1099	2007-47	6	MN 57	2007-47	2027	MNDOT	**SEC164** CONSTRUCT ROUNDABOUT AT THE TH 57/CSAH 16 INTERSECTION IN DODGE COUNTY	0.0	ROUNDABOUT	HSIP	2,532,000	2,278,800	-	-	253,200	-	-	HSIP - GREATER MN	90
1107	5510-88	6	US 63	5510-88	2027	MNDOT	US 63, MN247, AND CSAH 12 ROUNDABOUT IN OLMSTED COUNTY	0.0	ROUNDABOUT	HSIP	3,204,000	2,883,600	-	-	320,400	-	-	HSIP - GREATER MN	72
1298	8807-SHL-27	7	LOCAL STREETS	8807-SHL-27	2027	LOCAL	DISTRICTWIDE SETASIDE - LOCAL HSIP - 2027	0.0	PAVE MARKINGS	HSIP	1,345,556	1,211,000	-	-	-	-	134,556	N/A (I.E. NON-MNDOT SELECTION OR NON-TH PROJECT)	0
1301	081-070-005	7	CSAH 7	081-070-005	2027	WASECA COUNTY	CSAH 7, FROM TH 13 TO N COUNTY LINE, SHOULDER PAVING, RUMBLE STRIPS, ENHANCED CENTERLINE AND EDGE LINE PAVEMENT MARKINGS AND CONSTRUCT AND PAVE RIGHT TURN LANES AT JCT CSAH 10	3.9	PAVE SHOULDER	HSIP	610,000	475,000	-	-	-	-	135,000	N/A (I.E. NON-MNDOT SELECTION OR NON-TH PROJECT)	0
1302	081-070-007	7	CSAH 27	081-070-007	2027	WASECA COUNTY	CSAH 27, FROM CSAH 14 TO CSAH 5, SHOULDER PAVING, RUMBLE STRIPS AND GROUND IN REFLECTIVE CENTERLINE AND EDGE LINE PAVEMENT MARKINGS	1.1	PAVE SHOULDER	HSIP	150,000	100,000	-	-	-	-	50,000	N/A (I.E. NON-MNDOT SELECTION OR NON-TH PROJECT)	0
1303	081-070-010	7	COUNTYWI DE	081-070-010	2027	WASECA COUNTY	COUNTY WIDE, LIGHTING OF FIVE (5) RURAL INTERSECTIONS	0.0	LIGHTING	HSIP	314,000	314,000	-	-	-	-	-	N/A (I.E. NON-MNDOT SELECTION OR NON-TH PROJECT)	0

2025-2028 MINNESOTA STATE TRANSPORTATION IMPROVEMENT PROGRAM (STIP)
(SORTED BY DISTRICT, YEAR, TRANSIT SP, RAIL SP, LOCAL STIP SP, MNDOT STIP SP, SETASIDE SP)

FUND TYPE		HSIP								
SFY	STIP TOTAL	FHWA	AC	FTA	TH	BOND	OTHER			
2025	107,325,324	79,490,439	6,968,668	-	-	5,364,854	2,200,000	-	17,305,858	
2026	89,004,295	57,374,555	5,494,500	-	-	2,912,654	-	-	18,103,086	
2027	92,688,131	67,856,284	-	-	-	4,173,511	-	-	14,698,668	
2028	73,533,289	57,824,862	-	-	-	3,039,683	-	-	12,124,244	

HIGHWAY SAFETY IMPROVEMENT PROGRAM (HSIP)

SEQ#	CHIMES PROJECT NUMBER	DISTRICT	ROUTE SYSTEM	STIP PROJECT NUMBER (SP)	YEAR	AGENCY	TECHNICAL PROJECT DESCRIPTION	MILE	WORK TYPE	FUND TYPE	STIP TOTAL	FHWA	AC	FTA	TH	BOND	OTHER	PROJECT SELECTION CATEGORY	PROJECT SELECTION SCORE
1500	8808-SHL-27	8	LOCAL STREETS	8808-SHL-27	2027	LOCAL	DISTRICTWIDE LOCAL SETASIDES - HSIP - 2027	0.0	OTHER	HSIP	495,290	445,761	-	-	-	-	49,529	N/A (I.E. NON-MNDOT SELECTION OR NON-TH PROJECT)	0
1506	043-070-027	8	CSAH1, CSAH 18	043-070-027	2027	MCLEOD COUNTY	CSAH 1/CSAH 18, GROUND IN WET REFLECTIVE EDGELINES AND RUMBLE STRIPS IN MCLEOD COUNTY	0.0	STRIPING	HSIP	515,876	464,288	-	-	-	-	51,588	N/A (I.E. NON-MNDOT SELECTION OR NON-TH PROJECT)	0
1508	047-070-017	8	COUNTYWIDE	047-070-017	2027	MEEKER COUNTY	COUNTYWIDE, GROUND IN WET REFLECTIVE EDGELINES AND RUMBLE STRIPS ON VARIOUS COUNTY ROADS IN MEEKER COUNTY	0.0	STRIPING	HSIP	360,000	324,000	-	-	-	-	36,000	N/A (I.E. NON-MNDOT SELECTION OR NON-TH PROJECT)	0
1511	087-070-020	8	COUNTYWIDE	087-070-020	2027	YELLOW MEDICINE COUNTY	COUNTYWIDE, 6" LATEX EDGELINES ON VARIOUS COUNTY ROADS IN YELLOW MEDICINE COUNTY	0.0	STRIPING	HSIP	184,390	165,951	-	-	-	-	18,439	N/A (I.E. NON-MNDOT SELECTION OR NON-TH PROJECT)	0
1522	8714-17	8	MN 67	8714-17	2027	MNDOT	MN 67, INTERSECTION RE-ALIGNMENT WITH THE JCT OF MN 23	0.1	NEW PAVE - BIT	HSIP	560,000	504,000	-	-	56,000	-	-	HSIP - GREATER MN	61
1533	8808-SHS-27	8	999	8808-SHS-27	2027	MNDOT	DISTRICTWIDE SETASIDES - HSIP - 2027	0.0	OTHER	HSIP	340,000	306,000	-	-	34,000	-	-	CATEGORICALLY EXEMPT	0
1783	8816-3367	C	STATEWIDE	8816-3367AC3	2027	MNDOT	**SEC164**: 2024 SAFETY PROJECT EVALUATIONS AC PAYBACK 3 OF 3		MISC AGREE	HSIP	300,000	-	-	-	-	-	-	CATEGORICALLY EXEMPT	0
1789	8816-3534	C	STATEWIDE	8816-3534	2027	MNDOT	**SEC164**: 2027 CRASH DATA IMPROVEMENTS		MISC AGREE	HSIP	100,000	100,000	-	-	-	-	-	HSIP - GREATER MN	0
1790	8816-3535	C	STATEWIDE	8816-3535	2027	MNDOT	**SEC164**: 2027 CRASH DATABASE MAPPING SOFTWARE		MISC AGREE	HSIP	450,000	450,000	-	-	-	-	-	HSIP - GREATER MN	0
1791	8816-3536	C	STATEWIDE	8816-3536	2027	MNDOT	**SEC164**: 2027 CRSP UPDATES		MISC AGREE	HSIP	1,500,000	1,500,000	-	-	-	-	-	HSIP - GREATER MN	0
1792	8816-3537	C	STATEWIDE	8816-3537	2027	MNDOT	**SEC164**: 2027 SAFETY PROJECT EVALUATIONS		MISC AGREE	HSIP	300,000	300,000	-	-	-	-	-	HSIP - GREATER MN	0
1793	8816-3538	C	STATEWIDE	8816-3538	2027	MNDOT	**SEC164**: 2027 TZD REGIONAL COORDINATORS		MISC AGREE	HSIP	1,000,000	1,000,000	-	-	-	-	-	HSIP - GREATER MN	0
1794	8816-3539	C	STATEWIDE	8816-3539	2027	MNDOT	**SEC164**: 2027 OTHER TRIBAL SAFETY PLANS		MISC AGREE	HSIP	150,000	150,000	-	-	-	-	-	HSIP - GREATER MN	0
1795	8816-3541	C	STATEWIDE	8816-3541	2027	MNDOT	**SEC164**: 2027 VARIOUS SAFETY NEEDS/PLANS		MISC AGREE	HSIP	300,000	300,000	-	-	-	-	-	HSIP - GREATER MN	0
1798	8816-3754	C	STATEWIDE	8816-3754	2027	MNDOT	**SEC164**: 2027 DISTRICT SAFETY PROJECT SETASIDE		MISC AGREE	HSIP	500,000	500,000	-	-	-	-	-	HSIP - GREATER MN	0
2248	002-607-029	M	CSAH 7	002-607-029	2027	ANOKA COUNTY	CSAH 7 (7TH AVE) AT CR 158 (165TH AVE) IN ANDOVER - ROUNDABOUT	0.0	ROUNDABOUT	HSIP	1,980,000	1,620,000	-	-	-	-	360,000	N/A (I.E. NON-MNDOT SELECTION OR NON-TH PROJECT)	0
2249	002-623-026	M	CSAH 23	002-623-026	2027	ANOKA COUNTY	CSAH 23 (LAKE DR) AT CSAH 62 (KETTLE RIVER BLVD) IN COLUMBUS TOWNSHIP - CONSTRUCT ROUNDABOUT, TURN LANES	0.0	ROUNDABOUT	HSIP	2,750,000	2,000,000	-	-	-	-	750,000	N/A (I.E. NON-MNDOT SELECTION OR NON-TH PROJECT)	0
2252	010-611-026	M	CSAH 11	010-611-026AC	2027	CARVER COUNTY	**AC**: CSAH 11 (VICTORIA DR) AT CSAH 14 (PIONEER TRAIL/MARSH LAKE RD) IN CHASKA-ROUNDABOUT (AC PAYBACK 1 OF 1)	0.0	ROUNDABOUT	HSIP	709,668	-	-	-	-	-	-	N/A (I.E. NON-MNDOT SELECTION OR NON-TH PROJECT)	0
2253	010-640-017	M	CSAH 40	010-640-017	2027	CARVER COUNTY	CSAH 40 (CR 40) BETWEEN CSAH 50 (CR 50) AND CSAH 52/174TH ST IN SAN FRANCISCO TOWNSHIP - SHOULDER WIDENING, SAFETY EDGE, CURVE REALIGNMENT, ENHANCED SIGNING AND PAVEMENT MARKINGS	3.3	SHOULDER WIDENING	HSIP	5,401,440	2,000,000	-	-	-	-	3,401,440	N/A (I.E. NON-MNDOT SELECTION OR NON-TH PROJECT)	0
2254	013-619-023	M	CSAH 19	013-619-023AC	2027	CHISAGO COUNTY	**AC**: CSAH 19 (STACY TRAIL) FROM CSAH 24 (LOFTON AVE) IN CHISAGO CITY TO CSAH 14 (LINCOLN RD) IN LINDSTROM - RECONSTRUCTION, ROUNDABOUT (ASSOCIATE TO 013-619-024) (AC PAYBACK 1 OF 1)	0.0	ROUNDABOUT	HSIP	1,000,000	-	-	-	-	-	-	N/A (I.E. NON-MNDOT SELECTION OR NON-TH PROJECT)	0

2025-2028 MINNESOTA STATE TRANSPORTATION IMPROVEMENT PROGRAM (STIP)
(SORTED BY DISTRICT, YEAR, TRANSIT SP, RAIL SP, LOCAL STIP SP, MNDOT STIP SP, SETASIDE SP)

FUND TYPE		HSIP								
SFY	STIP TOTAL	FHWA	AC	FTA	TH	BOND	OTHER			
2025	107,325,324	79,490,439	6,968,668	-	-	5,364,854	2,200,000	-	17,305,858	
2026	89,004,295	57,374,555	5,494,500	-	-	2,912,654	-	-	18,103,086	
2027	92,688,131	67,856,284	-	-	-	4,173,511	-	-	14,698,668	
2028	73,533,289	57,824,862	-	-	-	3,039,683	-	-	12,124,244	

HIGHWAY SAFETY IMPROVEMENT PROGRAM (HSIP)

SEQ#	CHIMES PROJECT NUMBER	DISTRICT	ROUTE SYSTEM	STIP PROJECT NUMBER (SP)	YEAR	AGENCY	TECHNICAL PROJECT DESCRIPTION	MILE	WORK TYPE	FUND TYPE	STIP TOTAL	FHWA	AC	FTA	TH	BOND	OTHER	PROJECT SELECTION CATEGORY	PROJECT SELECTION SCORE
2260	027-622-006	M	CSAH 22	027-622-007	2027	HENNEPIN COUNTY	CSAH 22 (LYNDALVE AVE) FROM 31ST ST TO CSAH 3 (LAKE ST) IN MPLS - SIDEWALK, LANDSCAPING, CURB EXTENSIONS, MEDIANS, SIGNALS (ASSOCIATE TO 027-622-006)	0.1	SIDEWALKS	HSIP	2,805,000	2,000,000	-	-	-	-	805,000	N/A (I.E. NON-MNDOT SELECTION OR NON-TH PROJECT)	0
2264	027-633-008	M	CSAH 33	027-633-008	2027	HENNEPIN COUNTY	CSAH 33 (PARK AVE) AND CSAH 35 (PORTLAND AVE) FROM 42ND ST TO 38TH ST IN MPLS - BIKEWAY ENHANCEMENTS, TRAFFIC CALMING, SIGNALS, ADA, MILL AND OVERLAY (ASSOCIATE TO 027-633-007)	1.0	IMPROVE EXISTING TRAIL	HSIP	3,333,000	2,000,000	-	-	-	-	1,333,000	N/A (I.E. NON-MNDOT SELECTION OR NON-TH PROJECT)	0
2265	027-752-040	M	CSAH 152	027-752-040	2027	HENNEPIN COUNTY	CSAH 152 (BROOKLYN BLVD) AT WELCOME AVE IN BROOKLYN PARK - CURB EXTENSIONS, ADA, ROADWAY MODIFICATIONS, SIGNAL, LIGHTING	0.0	TRAFFIC SIGNAL REVISION	HSIP	2,288,000	1,872,000	-	-	-	-	416,000	N/A (I.E. NON-MNDOT SELECTION OR NON-TH PROJECT)	0
2269	082-618-030	M	CSAH 18	082-618-030AC	2027	WASHINGTON COUNTY	**AC** CSAH 18 (BAILEY RD) AT MSAS 127 (SETTLERS RIDGE PARKWAY/COTTAGE GROVE DR) IN WOODBURY - ROUNDABOUT (AC PAYBACK 1 OF 1)	0.0	ROUNDABOUT	HSIP	2,000,000	-	-	-	-	-	-	N/A (I.E. NON-MNDOT SELECTION OR NON-TH PROJECT)	0
2292	0202-119	M	US 10	0202-119S	2027	MNDOT	US 10, FROM ADAMS ST NW IN ELK RIVER TO BEATTY ST NW IN RAMSEY - INTERSECTION IMPROVEMENTS (ASSOCIATE TO 0202-119) (TIE TO 0202-124)	1.2	OTHER	HSIP	2,461,000	2,214,900	-	-	246,100	-	-	NHS PAVEMENT	74
2296	0208-172	M	MN 65	0208-172S	2027	MNDOT	MN 65 FROM 0.5 MI N (CR22 (VIKING BLVD NE) TO 0.26 MI S CR 74 (221ST AVE NE) IN EAST BETHEL - CONSTRUCT REDUCED CONFLICT INTERSECTIONS AND ADA AT 209TH AVE, 217TH AVE, 219TH AVE AND JUST SOUTH OF KLONDIKE AVE (ASSOCIATE TO 0208-172)	3.4	OTHER	HSIP	2,360,000	2,124,000	-	-	236,000	-	-	HSIP - METRO	19
2299	1909-110	M	MN 55	1909-110S	2027	MNDOT	MN 55 AT BLUE WATER RD/BEVERLY DR IN EAGAN - ACCESS IMPROVEMENTS (ASSOCIATE TO 1909-110)	0.5	TURN LANES	HSIP	795,000	715,500	-	-	79,500	-	-	HSIP - METRO	31
2300	1910-61	M	MN 55	1910-61	2027	MNDOT	MN 55 (HASTINGS TRL) AT CSAH 42 (GOODWIN AVE/MISSISSIPPI TRL) IN HASTINGS - ROUNDABOUT	0.3	ROUNDABOUT	HSIP	4,238,000	2,897,100	-	-	321,900	-	1,019,000	HSIP - METRO	49
2304	1985-164	M	I 494	1985-164	2027	MNDOT	I494 FROM MN RIVER BRIDGE TO MN 3 (S ROBERT TRL) IN EAGAN - INSTALL CONTINUOUS LIGHTING	5.5	LIGHTING	HSIP	2,100,000	1,890,000	-	-	210,000	-	-	HSIP - METRO	697
2307	2706-254	M	MN 7	2706-254S	2027	MNDOT	MN 7 FROM MN 41 (HAZELTINE BLVD) TO CSAH 19 (OAK ST) IN SHOREWOOD AND FROM I494 TO CSAH 61 (SHADY OAK RD) IN MINNETONKA - INSTALL CABLE MEDIAN BARRIER (ASSOCIATE TO 2706-254)	3.0	MED BARRIER	HSIP	1,100,000	990,000	-	-	110,000	-	-	HSIP - METRO	629
2308	2710-60	M	MN 65	2710-60	2027	MNDOT	MN 65 (3RD AVE S) FROM 1ST ST TO WASHINGTON AVE IN MPLS - CONSTRUCT BUMP OUTS AND PROTECTED BIKEWAY	0.2	PED RAMPS (ADA IMPROVEMENTS)	HSIP	1,900,000	1,710,000	-	-	190,000	-	-	HSIP - METRO	370
2315	2735-212	M	MN 100	2735-212S	2027	MNDOT	MN 100 FROM BASS LAKE RD TO JOHN MARTIN DRIVE IN BROOKLYN CENTER - ACCESS CLOSURE/CHANGES (ASSOCIATE TO 2735-212)	0.5	OTHER	HSIP	917,000	825,300	-	-	91,700	-	-	NHS PAVEMENT	96
2317	2738-31	M	MN 101	2738-31S	2027	MNDOT	MN 101 FROM 0.07 MI S OF I94 TO DIAMOND LK RD IN ROGERS - TURN LANE EXTENSION AND PORK CHOP REALIGNMENT (ASSOCIATE TO 8608-33 IN DISTRICT 3 AND 2738-31)	0.0	TURN LANES	HSIP	185,000	166,500	-	-	18,500	-	-	NHS PAVEMENT	46
2332	6230-33	M	MN 5	6230-33S	2027	MNDOT	**ELLE**PR** MN 5 (STILLWATER RD) FROM MINNEHAHA AVE IN ST PAUL TO MSAS 139 (E STILLWATER AVE) IN MAPLEWOOD - 4 TO 3 LANE CONVERSION, PED FACILITIES AND LIGHTING (ASSOCIATE TO 6230-33)	0.5	STRIPING	HSIP	600,000	540,000	-	-	60,000	-	-	HSIP - METRO	312
2337	8205-155	M	US 61	8205-155S	2027	MNDOT	US 61 (POINT DOUGLAS DR) FROM MN 95 (MANNING AVE S) IN COTTAGE GROVE TO US 10 (POINT DOUGLAS S) IN DENMARK TWSP - 2 RCI'S, MULTI-USE PATH (ASSOCIATE TO 8205-155)	1.2	OTHER	HSIP	2,429,000	2,186,100	-	-	242,900	-	-	HSIP - METRO	342
2338	8208-45	M	MN 95	8208-45	2027	MNDOT	MN 95 (MANNING AVE S) AT 70TH ST IN COTTAGE GROVE/DENMARK TOWNSHIP - ROUNDABOUT	0.5	ROUNDABOUT	HSIP	3,414,000	1,918,800	-	-	213,200	-	1,282,000	HSIP - METRO	40
221	001-070-011	1	CR	001-070-011	2028	AITKIN	6' MULTICOMP EDGELINE AND 6' MULTICOMP CENTERLINE ON VARIOUS COUNTY ROADS	42.8	STRIPING	HSIP	535,000	481,500	-	-	-	-	53,500	N/A (I.E. NON-MNDOT SELECTION OR NON-TH PROJECT)	0

2025-2028 MINNESOTA STATE TRANSPORTATION IMPROVEMENT PROGRAM (STIP)
(SORTED BY DISTRICT, YEAR, TRANSIT SP, RAIL SP, LOCAL STIP SP, MNDOT STIP SP, SETASIDE SP)

FUND TYPE		HSIP								
SFY	STIP TOTAL	FHWA	AC	FTA	TH	BOND	OTHER			
2025	107,325,324	79,490,439	6,968,668	-	-	5,364,854	2,200,000	-	17,305,858	
2026	89,004,295	57,374,555	5,494,500	-	-	2,912,654	-	-	18,103,086	
2027	92,688,131	67,856,284	-	-	-	4,173,511	-	-	14,698,668	
2028	73,533,289	57,824,862	-	-	-	3,039,683	-	-	12,124,244	

HIGHWAY SAFETY IMPROVEMENT PROGRAM (HSIP)

SEQ#	CHIMES PROJECT NUMBER	DISTRICT	ROUTE SYSTEM	STIP PROJECT NUMBER (SP)	YEAR	AGENCY	TECHNICAL PROJECT DESCRIPTION	MILE	WORK TYPE	FUND TYPE	STIP TOTAL	FHWA	AC	FTA	TH	BOND	OTHER	PROJECT SELECTION CATEGORY	PROJECT SELECTION SCORE
225	069-070-083	1	CR	06-070-083	2028	ST LOUIS COUNTY	COUNTY WIDE 6" PAINT EDGELINES ON VARIOUS COUNTY ROADS	0.0	STRIPING	HSIP	76,000	68,400	-	-	-	-	7,600	N/A (I.E. NON-MNDOT SELECTION OR NON-TH PROJECT)	0
226	069-070-086	1	LOCAL STREETS	069-070-086	2028	ST LOUIS COUNTY	SINGLE-LANE ROUNDABOUT AT INTERSECTION OF US 169 & CSAH 67 (4TH AVE. SE)	0.0	ROUNDABOUT	HSIP	5,000,000	750,000	-	-	-	-	4,250,000	N/A (I.E. NON-MNDOT SELECTION OR NON-TH PROJECT)	0
250	6935-101	1	US 169	6935-101	2028	MNDOT	US 169, IN CHISHOLM AT JCT US 169/CSAH 67(4TH AVE SE), CONSTRUCT ROUNDABOUT.	0.1	ROUNDABOUT	HSIP	2,000,000	1,800,000	-	-	200,000	-	-	HSIP - GREATER MN	60
2146	013-596-010	M	US 8	1308-295	2026	MNDOT	**AC** - US 8 (LAKE BLVD) IN WYOMING TOWNSHIP - CONSTRUCT J TURN AT HALE AVE AND CLOSE HAZEL AVE, HAMLET AVE, 250TH ST, AND 14 DRIVEWAY ACCESS POINTS (ASSOCIATE TO 1308-29, 013-596-010) (AC PROJECT, PAYBACK IN FY28)	0.3	TURN LANES	HSIP	73,500	11,700	544,500	-	61,800	-	-	NHS PAVEMENT	40
404	8802-SHL-28	2	LOCAL STREETS	8802-SHL-28	2028	LOCAL	LOCAL 999, DISTRICTWIDE - LOCAL HSIP - 2028	0.0	OTHER	HSIP	1,333,333	1,200,000	-	-	-	-	133,333	N/A (I.E. NON-MNDOT SELECTION OR NON-TH PROJECT)	0
715	030-070-021	3	LOCAL STREETS	030-070-021	2028	ISANTI COUNTY	INSTALL 6" GROUND IN WET REFLECTIVE PAVEMENT MARKINGS ON VARIOUS ISANTI COUNTY HIGHWAYS	30.9	STRIPING	HSIP	339,900	305,910	-	-	-	-	33,990	CATEGORICALLY EXEMPT	0
723	080-070-014	3	LOCAL STREETS	080-070-014	2028	WADENA COUNTY	INSTALL 6" SOLID LINE MULTI-COMPONENT PAVEMENT MARKINGS ON VARIOUS WADENA COUNTY HIGHWAYS		STRIPING	HSIP	451,904	406,714	-	-	-	-	45,190	CATEGORICALLY EXEMPT	0
724	080-070-015	3	LOCAL STREETS	080-070-015	2028	WADENA COUNTY	INSTALL 6" SOLID LINE MULTI-COMPONENT PAVEMENT MARKINGS ON VARIOUS WADENA COUNTY HIGHWAYS		STRIPING	HSIP	812,726	731,453	-	-	-	-	81,273	CATEGORICALLY EXEMPT	0
735	3003-51	3	MN 65	3003-51	2028	MNDOT	MN65/ISANTI CSAH 9, CONSTRUCT J-TURN	0.8	ROUNDABOUT	HSIP	1,500,000	1,350,000	-	-	150,000	-	-	HSIP - GREATER MN	60
943	8804-SHS-28	4	999	8804-SHS-28	2028	MNDOT	DISTRICTWIDE SETASIDE - HSIP - 2028	0.0	OTHER	HSIP	1,000,000	900,000	-	-	100,000	-	-	CATEGORICALLY EXEMPT	0
1140	074-070-012	6	CSAH 48	074-070-012	2028	WABASHA COUNTY	SIGNAL UPGRADES AT CSAH 48 (MAIN ST)/ ELM AVE IN OWATONNA	0.0	TRAFFIC SIGNAL INSTALL	HSIP	450,000	405,000	-	-	-	-	45,000		0
1141	079-070-028	6	CSAH 25	079-070-028	2028	WABASHA COUNTY	2 FT SHOULDER, SAFETY WEDGE, EDGELINE RUMBLE STRIPS CSAH 25	0.0	PAVE SHOULDER	HSIP	202,500	182,250	-	-	-	-	20,250		0
1142	079-070-030	6	CSAH 25	079-070-030	2028	WABASHA COUNTY	2 FT SHOULDER, SAFETY WEDGE, EDGELINE RUMBLE STRIPS CSAH 25	0.0	PAVE SHOULDER	HSIP	348,300	313,470	-	-	-	-	34,830		0
1154	2804-40	6	MN 44, MN 76	028-070-011	2028	HOUSTON COUNTY	MN 44 AT MN 76, HOUSTON COUNTY, CONSTRUCT ROUNDABOUT	0.0	ROUNDABOUT	HSIP	750,000	675,000	-	-	-	-	75,000	HSIP - GREATER MN	82
1155	2804-40	6	MN 44, MN 76	2804-40	2028	MNDOT	MN 44 AT MN 76, HOUSTON COUNTY, CONSTRUCT ROUNDABOUT	0.0	ROUNDABOUT	HSIP	3,802,515	3,412,515	-	-	380,000	-	10,000	HSIP - GREATER MN	82
1342	8807-SHL-28	7	LOCAL STREETS	8807-SHL-28	2028	LOCAL	DISTRICTWIDE SETASIDE - LOCAL HSIP - 2028	0.0	PAVE MARKINGS	HSIP	338,889	305,000	-	-	-	-	33,889	N/A (I.E. NON-MNDOT SELECTION OR NON-TH PROJECT)	0
1346	008-629-024	7	CSAH 29	008-070-007	2028	BROWN COUNTY	CSAH 29, FROM TH 68 TO TH 4 PAVE SHOULDERS, SAFETY WEDGE, EDGELINE RUMBLE STRIPS (TIED TO 008-629-024)	6.7	PAVE SHOULDER	HSIP	650,000	585,000	-	-	-	-	65,000	N/A (I.E. NON-MNDOT SELECTION OR NON-TH PROJECT)	0
1348	017-613-048	7	CSAH 13	017-070-016	2028	COTTONWOOD COUNTY	CSAH 13, FROM CSAH 5 TO CSAH 15, PAVED SHOULDERS STRIPING & RUMBLE STRIPS (TIED TO 017-613-048)	10.4	PAVE SHOULDER	HSIP	833,333	750,000	-	-	-	-	83,333	N/A (I.E. NON-MNDOT SELECTION OR NON-TH PROJECT)	0
1351	081-070-009	7	CSAH 5	081-070-009	2028	WASECA COUNTY	CSAH 5, FROM CSAH 19 TO CSAH 3; PAVE SHOULDERS, SAFETY WEDGE, EDGLINE RUMBLE STRIPS AND GROUND IN REFLECTIVE CENTERLINE AND EDGELINE PAVEMENT MARKINGS	5.3	PAVE SHOULDER	HSIP	800,000	460,000	-	-	-	-	340,000	N/A (I.E. NON-MNDOT SELECTION OR NON-TH PROJECT)	0
1373	8807-SHS-28	7	999	8807-SHS-28	2028	MNDOT	DISTRICTWIDE SETASIDE - STATE HSIP - 2028	0.0	PAVE MARKINGS	HSIP	1,333,333	1,200,000	-	-	-	-	133,333	CATEGORICALLY EXEMPT	0

2025-2028 MINNESOTA STATE TRANSPORTATION IMPROVEMENT PROGRAM (STIP)
(SORTED BY DISTRICT, YEAR, TRANSIT SP, RAIL SP, LOCAL STIP SP, MNDOT STIP SP, SETASIDE SP)

FUND TYPE		HSIP								
SFY	STIP TOTAL	FHWA	AC	FTA	TH	BOND	OTHER			
2025	107,325,324	79,490,439	6,968,668	-	5,364,854	2,200,000	17,305,858			
2026	89,004,295	57,374,555	5,494,500	-	2,912,654	-	18,103,086			
2027	92,688,131	67,856,284	-	-	4,173,511	-	14,698,668			
2028	73,533,289	57,824,862	-	-	3,039,683	-	12,124,244			

HIGHWAY SAFETY IMPROVEMENT PROGRAM (HSIP)

SEQ#	CHIMES PROJECT NUMBER	DISTRICT	ROUTE SYSTEM	STIP PROJECT NUMBER (SP)	YEAR	AGENCY	TECHNICAL PROJECT DESCRIPTION	MILE	WORK TYPE	FUND TYPE	STIP TOTAL	FHWA	AC	FTA	TH	BOND	OTHER	PROJECT SELECTION CATEGORY	PROJECT SELECTION SCORE
1537	8808-SHL-28	8	LOCAL STREETS	8808-SHL-28	2028	LOCAL	DISTRICTWIDE LOCAL SETASIDES - HSIP - 2028	0.0	OTHER	HSIP	1,418,556	1,276,700	-	-	-	-	141,856	N/A (I.E. NON-MNDOT SELECTION OR NON-TH PROJECT)	0
1541	047-070-019	8	COUNTYWIDE	047-070-019	2028	MEEKER COUNTY	COUNTYWIDE, 6 INCH EDGELINES ON VARIOUS COUNTY ROADS IN MEEKER COUNTY	0.0	STRIPING	HSIP	137,000	123,300	-	-	-	-	13,700	N/A (I.E. NON-MNDOT SELECTION OR NON-TH PROJECT)	0
1570	8808-SHS-28	8	999	8808-SHS-28	2028	MNDOT	DISTRICTWIDE SETASIDES - HSIP - 2028	0.0	OTHER	HSIP	900,000	810,000	-	-	90,000	-	-	CATEGORICALLY EXEMPT	0
1836	880C-SEC164-28	C	STATEWIDE	880C-SEC164-28	2028	MNDOT	**SEC164**: 2028 SECT164 REMAINING SETASIDE		MISC AGREE	HSIP	2,900,000	2,900,000	-	-	-	-	-	HSIP - GREATER MN	0
1849	8816-3755	C	STATEWIDE	8816-3755	2028	MNDOT	**SEC164**: 2028 CRASH DATA IMPROVEMENTS		MISC AGREE	HSIP	100,000	100,000	-	-	-	-	-	HSIP - GREATER MN	0
1850	8816-3756	C	STATEWIDE	8816-3756	2028	MNDOT	**SEC164**: 2028 CRASH DATABASE MAPPING SOFTWARE		MISC AGREE	HSIP	450,000	450,000	-	-	-	-	-	HSIP - GREATER MN	0
1851	8816-3757	C	STATEWIDE	8816-3757	2028	MNDOT	**SEC164**: 2028 CRSP UPDATES		MISC AGREE	HSIP	1,500,000	1,500,000	-	-	-	-	-	HSIP - GREATER MN	0
1852	8816-3758	C	STATEWIDE	8816-3758	2028	MNDOT	**SEC164**: 2028 SAFETY PROJECT EVALUATIONS		MISC AGREE	HSIP	300,000	300,000	-	-	-	-	-	HSIP - GREATER MN	0
1853	8816-3759	C	STATEWIDE	8816-3759	2028	MNDOT	**SEC164**: 2028 TZD REGIONAL COORDINATORS		MISC AGREE	HSIP	1,000,000	1,000,000	-	-	-	-	-	HSIP - GREATER MN	0
1854	8816-3760	C	STATEWIDE	8816-3760	2028	MNDOT	**SEC164**: 2028 OTHER TRIBAL SAFETY PLANS		MISC AGREE	HSIP	150,000	150,000	-	-	-	-	-	HSIP - GREATER MN	0
1855	8816-3761	C	STATEWIDE	8816-3761	2028	MNDOT	**SEC164**: 2028 VARIOUS SAFETY NEEDS/PLANS		MISC AGREE	HSIP	300,000	300,000	-	-	-	-	-	HSIP - GREATER MN	0
2387	880M-SHS-28	M	LOCAL STREETS 999	880M-SHS-28	2028	MNDOT	METRO ATP: SETASIDE FOR HIGHWAY SAFETY IMPROVEMENT PROGRAM PROJECTS YET TO BE SELECTED FOR FY 2028	0.0	MISC AGREE	HSIP	16,395,000	14,755,500	-	-	-	-	1,639,500	N/A (I.E. NON-MNDOT SELECTION OR NON-TH PROJECT)	0
2401	013-596-010	M	US 8	1308-295AC	2028	MNDOT	**AC**: US 8 (LAKE BLVD) IN WYOMING TOWNSHIP - CONSTRUCT J TURN AT HALE AVE AND CLOSE HAZEL AVE, HAMLET AVE, 250TH ST, AND 14 DRIVEWAY ACCESS POINTS (AC PAYBACK 1 OF 1)	0.3	TURN LANES	HSIP	544,500	-	-	-	-	-	-	NHS PAVEMENT	40
2405	1003-42	M	MN 7	1003-42	2028	MNDOT	MN7, AT CSAH 33 IN HOLLYWOOD TOWNSHIP - CONSTRUCT ROUNDABOUT	0.2	ROUNDABOUT	HSIP	1,936,000	913,500	-	-	101,500	-	921,000	HSIP - METRO	45
2407	1008-108	M	MN 41	1008-108S	2028	MNDOT	**ELLE**: MN41, EB AND WB RAMP FROM US 212 IN CHASKA - CONSTRUCT DUAL LEFT TURN LANES AND DUAL RIGHT TURN LANES AND RELOCATE RTMC SYSTEMS (ASSOCIATE TO 1008-108)	0.1	TURN LANES	HSIP	765,000	688,500	-	-	76,500	-	-	NHS PAVEMENT	29
2411	1918-124	M	MN 62	1918-124S	2028	MNDOT	MN62, FROM MN13 TO MN3 IN MENDOTA HTS - CABLE MEDIAN BARRIER AND GUARDRAIL (ASSOCIATE TO 1918-124)	4.0	MED BARRIER	HSIP	1,552,000	1,396,800	-	-	155,200	-	-	NON-NHS BRIDGE	80
2413	1928-88	M	US 52	1928-88S	2028	MNDOT	US 52, AT SB OFF RAMP OF US 52 AT CSAH 26 (70TH ST E) IN INVER GROVE HEIGHTS - ROUNDABOUT, MILL AND OVERLAY BR 19022 (ASSOCIATE TO 1928-88)	0.1	ROUNDABOUT	HSIP	7,351,000	4,087,800	-	-	454,200	-	2,809,000	HSIP - METRO	18
2415	2706-257	M	MN 7	2706-257	2028	MNDOT	MN7, 0.15 MI E OF TEXAS AVE IN ST LOUIS PARK - FLATTEN CREST VERTICAL CURVE	0.9	OTHER	HSIP	5,024,000	4,521,600	-	-	502,400	-	-	HSIP - METRO	63
2417	2713-137	M	US 12	2713-137S	2028	MNDOT	US 12, AT COUNTY LINE ROAD IN DELANO - ROUNDABOUT, DRAINAGE (ASSOCIATE TO 2713-137 AND D3 8602-56)	0.0	ROUNDABOUT	HSIP	4,130,000	2,558,700	-	-	284,300	-	1,287,000	NHS PAVEMENT	80
2424	2782-372	M	I 35W	2782-372S	2028	MNDOT	I35W, AT 82ND ST IN BLOOMINGTON - REMOVE FREE RIGHT (ASSOCIATE TO 2782-372)	0.0	TURN LANES	HSIP	122,000	109,800	-	-	12,200	-	-	CATEGORICALLY EXEMPT	0
2428	2785-459	M	I 494	2785-459S	2028	MNDOT	I494, AT FRANCE AVE IN BLOOMINGTON - REMOVE FREE RIGHT (ASSOCIATE TO 2785-459)	0.0	TURN LANES	HSIP	119,500	107,550	-	-	11,950	-	-	CATEGORICALLY EXEMPT	0
2437	6242-87	M	MN 280	6242-87S	2028	MNDOT	MN 280, AT BROADWAY IN LAUDERDALE CLOSE MEDIAN AND AT KOSATA AVE AND RAMP WITH ENERGY PARK DR IN ST PAUL INSTALL SIGNALS (ASSOCIATE TO 6242-87)	0.3	TRAFFIC SIGNAL REVISION	HSIP	1,800,000	1,620,000	-	-	180,000	-	-	NHS PAVEMENT	84
2443	8205-158	M	US 61	8205-158S	2028	MNDOT	US 61, AT KINGSBOROUGH TR (NORTH INTERSECTION) AND AT KIMBRO AVE IN COTTAGE GROVE - REDUCED CONFLICT INTERSECTION (ASSOCIATE TO 8205-158)	0.7	OTHER	HSIP	2,081,000	1,872,900	-	-	208,100	-	-	HSIP - METRO	42

Transit Programs

FTA

- ✓ Public Transit Urbanized Area Formula Program (Section 5307)
- ✓ Capital Program (Section 5309)
- ✓ Elderly and Persons with Disabilities Program (Section 5310)
- Public Transit Non - Urbanized Area Formula Program (Section 5311)
 - Inter-City Bus Program (Section 5311(f))
- ✓ State of Good Repair (Section 5337)
- ✓ Bus and Bus Facilities
 - (Section 5339/Section 5339(b)/Section5339(c))

FHWA

- ✓ Surface Transportation Block Grant Program (STBGP)
- ✓ Surface Transportation Block Grant Program-
Transportation Alternative Program (STBGP-TA)
- ✓ Congestion Mitigation & Air Quality (CMAQ)

TRANSIT PROGRAMS

Federal Transit Administration (FTA)

A portion of the federal gas tax is placed in the Mass Transit Account of the Federal Highway Trust Fund. These funds are reserved for transit purposes and are managed by the FTA. Transit funding authorized by IIJA is managed in several different ways. Some transit funding is distributed by formula or grant application, and some is allocated to the states and/or transit authorities by FTA.

In Minnesota, FTA transit allocations for rural and small urban transit capital and operating assistance are managed by MnDOT's Office of Transit. These formula programs include the Enhanced Mobility of Seniors and Individuals with Disabilities Program and the Rural Area Formula Program. The Urbanized Area Formula Program (capital and operating assistance for urbanized areas with populations over 50,000) is provided directly to the urbanized area transit agency by FTA. In addition, FTA directly allocates Bus and Bus Facilities Formula Program funds to the states and/or transit agencies in urbanized areas for major capital needs such as fleet replacement and construction of transit facilities.

Federal Highway Administration (FHWA)

An investment in transit capital is eligible for federal highway funding under IIJA through the Surface Transportation Block Grant Program (STBGP) or Congestion Mitigation and Air Quality (CMAQ).

FIGURE A-3
FHWA AND FTA TRANSIT FUNDING BY SOURCE AND YEAR
(\$ MILLIONS)

SOURCE	2025	2026	2027	2028	TOTAL*
FTA					
Public Transit Urbanized Area Formula Program (Section 5307)	112	96	236	172	616
Capital Program (Section 5309)	100	100	100	100	400
Elderly and Persons with Disabilities Program (Section 5310)	6	3	3	0	12
Non-Urbanized Area & Intercity Bus (Section 5311 & 5311(f))	24	24	25	26	99
State of Good Repair (Section 5337)	43	35	34	59	171
Bus and Bus Facilities (Section 5339)	20	7	8	7	42
Transit Capital	0	0	0	0	0
SUBTOTAL FTA	305	266	406	363	1,340
FHWA					
Transit Capital (STBGP)	15	8	8	8	39
Transit Capital (STBGP-TA)	0	0	0	0	0
Congestion Mitigation & Air Quality (CMAQ)	33	39	2	0	75
SUBTOTAL FHWA	48	47	10	8	114
TOTAL*	353	313	416	371	1,454

*May not total correctly due to rounding

2025-2028 MINNESOTA STATE TRANSPORTATION IMPROVEMENT PROGRAM (STIP)
(SORTED BY DISTRICT, YEAR, TRANSIT SP, RAIL SP, LOCAL STIP SP, MNDOT STIP SP, SETASIDE SP)

PROGRAM CODE B9-URBANIZED AREA FORMULA

SFY	STIP TOTAL	FHWA	AC	FTA	TH	BOND	OTHER
2025	243,141,842	-	-	112,415,598	-	-	130,726,244
2026	211,924,330	-	-	96,241,571	-	-	115,682,759
2027	350,169,445	-	-	235,880,877	-	-	114,288,568
2028	274,744,524	-	-	172,192,419	-	-	102,552,105

TRANSIT PROGRAM - SECTION 5307, URBANIZED AREA FORMULA PROGRAM

SEQ#	CHIMES PROJECT NUMBER	DISTRICT	ROUTE SYSTEM	STIP PROJECT NUMBER (SP)	YEAR	AGENCY	TECHNICAL PROJECT DESCRIPTION	MILE	WORK TYPE	FUND TYPE	STIP TOTAL	FHWA	AC	FTA	TH	BOND	OTHER	PROJECT SELECTION CATEGORY	PROJECT SELECTION SCORE
2	TRF-0016-25B	1	TRANSIT	TRF-0016-25B	2025	DULLUTH	SECT 5307: DULLUTH OPERATING ASSISTANCE - REGULAR ROUTE	0.0	TRANSIT OPERATIONS	FTA	22,551,599	-	-	1,861,277	-	-	20,690,322	N/A (I.E. NON-MNDOT SELECTION OR NON-TH PROJECT)	0
6	TRF-0016-25I	1	TRANSIT	TRF-0016-25I	2025	DULLUTH	SECT 5307: DULLUTH TRANSIT AUTHORITY; CAPITAL FACILITY IMPROVEMENTS	0.0	TRANSIT GRANT CAPITAL IMPROVEMETN (NON-VEHICLE)	FTA	1,000,000	-	-	800,000	-	-	200,000	N/A (I.E. NON-MNDOT SELECTION OR NON-TH PROJECT)	0
265	TRF-0018-25B	2	TRANSIT	TRF-0018-25B	2025	EAST GRAND FORKS	SECT 5307: EAST GRAND FORKS FIXED ROUTE TRANSIT OPERATING ASSISTANCE	0.0	TRANSIT OPERATIONS	FTA	500,000	-	-	207,750	-	-	292,250	N/A (I.E. NON-MNDOT SELECTION OR NON-TH PROJECT)	0
424	TRF-0048-25A	3	TRANSIT	TRF-0048-25A	2025	SAINT CLOUD	SECT5307: ST CLOUD MTC; OPERATING ASSISTANCE	0.0	TRANSIT OPERATIONS	FTA	12,127,500	-	-	1,500,000	-	-	10,627,500	CATEGORICALLY EXEMPT	0
427	TRF-0048-25D	3	TRANSIT	TRF-0048-25D	2025	SAINT CLOUD	SECT5307: ST CLOUD MTC; MAINTENANCE TOOLS & EQUIPMENT	0.0	TRANSIT GRANT CAPITAL IMPROVEMENT (NON-VEHICLE)	FTA	15,000	-	-	12,000	-	-	3,000	CATEGORICALLY EXEMPT	0
428	TRF-0048-25E	3	TRANSIT	TRF-0048-25E	2025	SAINT CLOUD	SECT5307: ST CLOUD MTC; THREE (3) REPLACEMENT OPERATIONS VEHICLES	0.0	TRANSIT GRANT CAPITAL IMPROVEMENT (NON-VEHICLE)	FTA	120,000	-	-	96,000	-	-	24,000	CATEGORICALLY EXEMPT	0
429	TRF-0048-25F	3	TRANSIT	TRF-0048-25F	2025	SAINT CLOUD	SECT5307: ST CLOUD MTC; OFFICE EQUIP, IT & COMMUNICATION PROJECTS	0.0	TRANSIT GRANT CAPITAL IMPROVEMENT (NON-VEHICLE)	FTA	535,000	-	-	428,000	-	-	107,000	CATEGORICALLY EXEMPT	0
756	TRF-0034-25A	4	TRANSIT	TRF-0034-25A	2025	MOORHEAD	SECT 5307: CITY OF MOORHEAD; OPERATING ASSISTANCE INCLUDING PREVENTIVE MAINTENANCE AS CAPITAL	0.0	TRANSIT OPERATIONS	FTA	4,306,000	-	-	564,000	-	-	3,742,000	CATEGORICALLY EXEMPT	0
757	TRF-0034-25B	4	TRANSIT	TRF-0034-25B	2025	MOORHEAD	SECT 5307: CITY OF MOORHEAD; PARATRANSIT OPERATING ASSISTANCE INCLUDING PREVENTIVE MAINTENANCE AS CAPITAL	0.0	TRANSIT OPERATIONS	FTA	883,000	-	-	175,000	-	-	708,000	CATEGORICALLY EXEMPT	0
945	TRF-0047-25A	6	TRANSIT	TRF-0047-25A	2025	ROCHESTER	SECT 5307: ROCHESTER RR OPERATING ASSISTANCE	0.0	TRANSIT OPERATIONS	FTA	15,600,000	-	-	2,000,000	-	-	13,600,000		0
948	TRF-0047-25E	6	TRANSIT	TRF-0047-25E	2025	ROCHESTER	SECT 5307: CITY OF ROCHESTER; TRANSIT OFFICE AND GARAGE ADDITION AND REMODEL	0.0	TRANSIT GRANT CAPITAL IMPROVEMETN (NON-VEHICLE)	FTA	4,000,000	-	-	3,000,000	-	-	1,000,000		0
954	TRF-3780-25	6	TRANSIT	TRF-3780-25	2025	LA CRESCENT	SECT 5307: CITY OF LA CRESCENT TRANSIT OPERATING ASSISTANCE	0.0	TRANSIT OPERATIONS	FTA	390,660	-	-	86,336	-	-	304,324		0
1177	TRF-0028-25A	7	TRANSIT	TRF-0028-25A	2025	MANKATO	SECT 5307: CITY OF MANKATO RR TRANSIT OPERATING ASSISTANCE AND PREVENTATIVE MAINTENANCE	0.0	TRANSIT OPERATIONS	FTA	4,336,000	-	-	930,235	-	-	3,405,765	N/A (I.E. NON-MNDOT SELECTION OR NON-TH PROJECT)	0
1180	TRF-0028-25F	7	TRANSIT	TRF-0028-25F	2025	MANKATO	SECT 5307: CITY OF MANKATO AUTOMATED PASSENGER COUNTER PURCHASE	0.0	TRANSIT GRANT CAPITAL IMPROVEMENT (NON-VEHICLE)	FTA	400,000	-	-	320,000	-	-	80,000	N/A (I.E. NON-MNDOT SELECTION OR NON-TH PROJECT)	0
1890	TRF-TCMT-25AC	M	TRANSIT	TRF-TCMT-25AC	2025	MET COUNCIL-MT	**PR5** SECT 5307: METRO GREEN LINE EXTENSION	14.5	TRANSIT GRANT CAPITAL IMPROVEMENT (NON-VEHICLE)	FTA	113,333,333	-	-	50,000,000	-	-	63,333,333	N/A (I.E. NON-MNDOT SELECTION OR NON-TH PROJECT)	0
1893	TRF-TCMT-25G	M	TRANSIT	TRF-TCMT-25G	2025	MET COUNCIL-MTS	SECT 5307: TWIN CITIES MET COUNCIL MTS REGIONAL FLEET CAPITAL COST OF CONTRACTING	0.0	TRANSIT OPERATIONS	FTA	3,750,000	-	-	3,000,000	-	-	750,000	N/A (I.E. NON-MNDOT SELECTION OR NON-TH PROJECT)	0
1894	TRF-TCMT-25H	M	TRANSIT	TRF-TCMT-25H	2025	MET COUNCIL-MTS	SECT 5307: TWIN CITIES MET COUNCIL MTS BUS ACQUISITION	0.0	TRANSIT OPERATIONS	FTA	58,434,710	-	-	46,747,768	-	-	11,686,942	N/A (I.E. NON-MNDOT SELECTION OR NON-TH PROJECT)	0
1895	TRF-TCMT-25J	M	TRANSIT	TRF-TCMT-25J	2025	MET COUNCIL-MTS	SECT 5307: TWIN CITIES MET COUNCIL U OF M BUS ACQUISITION	0.0	TRANSIT VEH PURCHASE	FTA	859,040	-	-	687,232	-	-	171,808	N/A (I.E. NON-MNDOT SELECTION OR NON-TH PROJECT)	0

2025-2028 MINNESOTA STATE TRANSPORTATION IMPROVEMENT PROGRAM (STIP)
(SORTED BY DISTRICT, YEAR, TRANSIT SP, RAIL SP, LOCAL STIP SP, MNDOT STIP SP, SETASIDE SP)

PROGRAM CODE B9-URBANIZED AREA FORMULA

SFY	STIP TOTAL	FHWA	AC	FTA	TH	BOND	OTHER
2025	243,141,842	-	-	112,415,598	-	-	130,726,244
2026	211,924,330	-	-	96,241,571	-	-	115,682,759
2027	350,169,445	-	-	235,880,877	-	-	114,288,568
2028	274,744,524	-	-	172,192,419	-	-	102,552,105

TRANSIT PROGRAM - SECTION 5307, URBANIZED AREA FORMULA PROGRAM

SEQ#	CHIMES PROJECT NUMBER	DISTRICT	ROUTE SYSTEM	STIP PROJECT NUMBER (SP)	YEAR	AGENCY	TECHNICAL PROJECT DESCRIPTION	MILE	WORK TYPE	FUND TYPE	STIP TOTAL	FHWA	AC	FTA	TH	BOND	OTHER	PROJECT SELECTION CATEGORY	PROJECT SELECTION SCORE
85	TRF-0016-26A	1	TRANSIT	TRF-0016-26A	2026	DULUTH	SECT 5307: DULUTH OPERATING ASSISTANCE REGULAR ROUTE	0.0	TRANSIT OPERATIONS	FTA	23,679,179	-	-	1,909,484	-	-	21,769,695	N/A (I.E. NON-MNDOT SELECTION OR NON-TH PROJECT)	0
87	TRF-0016-26C	1	TRANSIT	TRF-0016-26C	2026	DULUTH	SECT 5307: RAPID TRANSIT STATION IMPROVEMENTS	0.0	TRANSIT GRANT CAPITAL IMPROVEMETN (NON-VEHICLE)	FTA	2,016,421	-	-	1,613,137	-	-	403,284	N/A (I.E. NON-MNDOT SELECTION OR NON-TH PROJECT)	0
89	TRF-0016-26F	1	TRANSIT	TRF-0016-26F	2026	DULUTH	SECT 5307: DULUTH TRANSIT AUTHORITY; CAPITAL FACILITY IMPROVEMENTS	0.0	TRANSIT GRANT CAPITAL IMPROVEMETN (NON-VEHICLE)	FTA	8,000,000	-	-	6,400,000	-	-	1,600,000	N/A (I.E. NON-MNDOT SELECTION OR NON-TH PROJECT)	0
319	TRF-0018-26B	2	TRANSIT	TRF-0018-26B	2026	EAST GRAND FORKS	SECT 5307: EAST GRAND FORKS FIXED ROUTE TRANSIT OPERATING ASSISTANCE	0.0	TRANSIT OPERATIONS	FTA	515,000	-	-	209,827	-	-	305,173	N/A (I.E. NON-MNDOT SELECTION OR NON-TH PROJECT)	0
530	TRF-0048-26A	3	TRANSIT	TRF-0048-26A	2026	SAINT CLOUD	SECT5307: ST CLOUD MTC; OPERATING ASSISTANCE	0.0	TRANSIT OPERATIONS	FTA	12,430,600	-	-	1,500,000	-	-	10,930,600	CATEGORICALLY EXEMPT	0
533	TRF-0048-26D	3	TRANSIT	TRF-0048-26D	2026	SAINT CLOUD	SECT5307: ST CLOUD MTC; MAINTENANCE TOOLS & EQUIPMENT	0.0	TRANSIT GRANT CAPITAL IMPROVEMENT (NON-VEHICLE)	FTA	15,000	-	-	12,000	-	-	3,000	CATEGORICALLY EXEMPT	0
534	TRF-0048-26E	3	TRANSIT	TRF-0048-26E	2026	SAINT CLOUD	SECT5307: ST CLOUD MTC; THREE (3) REPLACEMENT OPERATIONS VEHICLES	0.0	TRANSIT GRANT CAPITAL IMPROVEMENT (NON-VEHICLE)	FTA	120,000	-	-	96,000	-	-	24,000	CATEGORICALLY EXEMPT	0
535	TRF-0048-26F	3	TRANSIT	TRF-0048-26F	2026	SAINT CLOUD	SECT5307: ST CLOUD MTC; OFFICE EQUIP, IT & COMMUNICATION PROJECTS	0.0	TRANSIT GRANT CAPITAL IMPROVEMENT (NON-VEHICLE)	FTA	250,000	-	-	200,000	-	-	50,000	CATEGORICALLY EXEMPT	0
536	TRF-0048-26G	3	TRANSIT	TRF-0048-26G	2026	SAINT CLOUD	SECT5307: ST CLOUD MTC; SHELTERS	0.0	TRANSIT GRANT CAPITAL IMPROVEMENT (NON-VEHICLE)	FTA	25,000	-	-	20,000	-	-	5,000	CATEGORICALLY EXEMPT	0
815	TRF-0034-26A	4	TRANSIT	TRF-0034-26A	2026	MOORHEAD	SECT 5307: CITY OF MOORHEAD; OPERATING ASSISTANCE INCLUDING PREVENTIVE MAINTENANCE AS CAPITAL	0.0	TRANSIT OPERATIONS	FTA	5,038,000	-	-	581,000	-	-	4,457,000	N/A (I.E. NON-MNDOT SELECTION OR NON-TH PROJECT)	0
816	TRF-0034-26B	4	TRANSIT	TRF-0034-26B	2026	MOORHEAD	SECT 5307: CITY OF MOORHEAD; PARATRANSIT OPERATING ASSISTANCE INCLUDING ADA AND PREVENTIVE MAINTENANCE AS CAPITAL	0.0	TRANSIT OPERATIONS	FTA	918,000	-	-	187,000	-	-	731,000	N/A (I.E. NON-MNDOT SELECTION OR NON-TH PROJECT)	0
817	TRF-0034-26C	4	TRANSIT	TRF-0034-26C	2026	MOORHEAD	SECT 5307: CITY OF MOORHEAD; REPLACEMENT OF TWO (2) BUS SHELTERS	0.0	TRANSIT GRANT CAPITAL IMPROVEMETN (NON-VEHICLE)	FTA	72,000	-	-	57,600	-	-	14,400	N/A (I.E. NON-MNDOT SELECTION OR NON-TH PROJECT)	0
818	TRF-0034-26D	4	TRANSIT	TRF-0034-26D	2026	MOORHEAD	SECT 5307: CITY OF MOORHEAD; PURCHASE OF EXPANSION FIXED ROUTE BUS AND RELATED BUS EQUIPMENT	0.0	TRANSIT VEH PURCHASE	FTA	714,000	-	-	606,900	-	-	107,100	N/A (I.E. NON-MNDOT SELECTION OR NON-TH PROJECT)	0
819	TRF-0034-26F	4	TRANSIT	TRF-0034-26F	2026	MOORHEAD	SECT 5307: CITY OF MOORHEAD; PURCHASE MISCELLANEOUS TECHNOLOGY EQUIPMENT - CAMERAS, RADIOS, ETC.	0.0	TRANSIT GRANT CAPITAL IMPROVEMETN (NON-VEHICLE)	FTA	70,000	-	-	56,000	-	-	14,000	N/A (I.E. NON-MNDOT SELECTION OR NON-TH PROJECT)	0
820	TRF-0034-26G	4	TRANSIT	TRF-0034-26G	2026	MOORHEAD	SECT 5307: CITY OF MOORHEAD; PURCHASE OF ONE (1) CLASS 200 GAS VAN AND RELATED EQUIPMENT (REPLACES SENIOR RIDE VAN UNIT 5192)	0.0	TRANSIT VEH PURCHASE	FTA	69,000	-	-	55,200	-	-	13,800	N/A (I.E. NON-MNDOT SELECTION OR NON-TH PROJECT)	0
821	TRF-0034-26H	4	TRANSIT	TRF-0034-26H	2026	MOORHEAD	SECT 5307: CITY OF MOORHEAD; PURCHASE OF ONE (1) CLASS 200 GAS VAN AND RELATED EQUIPMENT (REPLACES SENIOR RIDE VAN UNIT 5193)	0.0	TRANSIT GRANT CAPITAL IMPROVEMETN (NON-VEHICLE)	FTA	69,000	-	-	55,200	-	-	13,800	N/A (I.E. NON-MNDOT SELECTION OR NON-TH PROJECT)	0

2025-2028 MINNESOTA STATE TRANSPORTATION IMPROVEMENT PROGRAM (STIP)
(SORTED BY DISTRICT, YEAR, TRANSIT SP, RAIL SP, LOCAL STIP SP, MNDOT STIP SP, SETASIDE SP)

PROGRAM CODE B9-URBANIZED AREA FORMULA

SFY	STIP TOTAL	FHWA	AC	FTA	TH	BOND	OTHER
2025	243,141,842	-	-	112,415,598	-	-	130,726,244
2026	211,924,330	-	-	96,241,571	-	-	115,682,759
2027	350,169,445	-	-	235,880,877	-	-	114,288,568
2028	274,744,524	-	-	172,192,419	-	-	102,552,105

TRANSIT PROGRAM - SECTION 5307, URBANIZED AREA FORMULA PROGRAM

SEQ#	CHIMES PROJECT NUMBER	DISTRICT	ROUTE SYSTEM	STIP PROJECT NUMBER (SP)	YEAR	AGENCY	TECHNICAL PROJECT DESCRIPTION	MILE	WORK TYPE	FUND TYPE	STIP TOTAL	FHWA	AC	FTA	TH	BOND	OTHER	PROJECT SELECTION CATEGORY	PROJECT SELECTION SCORE
1013	TRF-0047-26E	6	TRANSIT	TRF-0047-26E	2026	ROCHESTER	SECT 5307: CITY OF ROCHESTER; CAMERAS, SAFETY, AND OTHER IMPROVEMENTS AT 75TH ST. PARK AND RIDE	0.0	TRANSIT GRANT CAPITAL IMPROVEMETN (NON-VEHICLE)	FTA	200,000	-	-	160,000	-	-	40,000		0
1014	TRF-3780-26	6	TRANSIT	TRF-3780-26	2026	LA CRESCENT	SECT 5307: CITY OF LA CRESCENT TRANSIT OPERATING ASSISTANCE	0.0	TRANSIT OPERATIONS	FTA	390,660	-	-	86,336	-	-	304,324		0
1241	TRF-0028-26A	7	TRANSIT	TRF-0028-26A	2026	MANKATO	SECT 5307: CITY OF MANKATO RR TRANSIT OPERATING ASSISTANCE AND PREVENTATIVE MAINTENANCE	0.0	TRANSIT OPERATIONS	FTA	4,510,000	-	-	835,000	-	-	3,675,000	N/A (I.E. NON-MNDOT SELECTION OR NON-TH PROJECT)	0
1243	TRF-0028-26E	7	TRANSIT	TRF-0028-26E	2026	MANKATO	SECT 5307; CITY OF MANKATO PURCHASE OF TRANSIT ELECTRIC VEHICLE CHARGING STATION	0.0	TRANSIT GRANT CAPITAL IMPROVEMENT (NON-VEHICLE)	FTA	550,000	-	-	440,000	-	-	110,000	N/A (I.E. NON-MNDOT SELECTION OR NON-TH PROJECT)	0
1245	TRF-0028-26G	7	TRANSIT	TRF-0028-26G	2026	MANKATO	SECT 5307: CITY OF MANKATO VEHICLE WASH SYSTEM REPLACEMENT	0.0	TRANSIT GRANT CAPITAL IMPROVEMENT (NON-VEHICLE)	FTA	800,000	-	-	640,000	-	-	160,000	N/A (I.E. NON-MNDOT SELECTION OR NON-TH PROJECT)	0
1246	TRF-0028-26H	7	TRANSIT	TRF-0028-26H	2026	MANKATO	SECT 5307: CITY OF MANKATO PUBLIC WORKS DENTER FUEL ISLAND RELOCATION ENVIRONMENTAL STUDY (USAGE COST SHARE TOTAL PROJECT COST \$200,000)	0.0	TRANSIT GRANT CAPITAL IMPROVEMENT (NON-VEHICLE)	FTA	100,000	-	-	80,000	-	-	20,000	N/A (I.E. NON-MNDOT SELECTION OR NON-TH PROJECT)	0
2057	TRF-TCMT-26AC	M	TRANSIT	TRF-TCMT-26AC	2026	MET COUNCIL-MT	**PRs**: SECT 5307: METRO GREEN LINE EXTENSION	14.5	TRANSIT GRANT CAPITAL IMPROVEMENT (NON-VEHICLE)	FTA	113,381,221	-	-	50,047,888	-	-	63,333,333	N/A (I.E. NON-MNDOT SELECTION OR NON-TH PROJECT)	0
2060	TRF-TCMT-26B	M	TRANSIT	TRF-TCMT-26B	2026	MET COUNCIL-MTS	SECT 5307: TWIN CITIES MET COUNCIL MTS REGIONAL FLEET CAPITAL COST OF CONTRACTING	0.0	TRANSIT OPERATIONS	FTA	3,750,000	-	-	3,000,000	-	-	750,000	N/A (I.E. NON-MNDOT SELECTION OR NON-TH PROJECT)	0
2061	TRF-TCMT-26C	M	TRANSIT	TRF-TCMT-26C	2026	MET COUNCIL-MTS	SECT 5307: TWIN CITIES MET COUNCIL MTS BUS ACQUISITION	0.0	TRANSIT VEH PURCHASE	FTA	24,613,310	-	-	19,690,648	-	-	4,922,662	N/A (I.E. NON-MNDOT SELECTION OR NON-TH PROJECT)	0
2062	TRF-TCMT-26D	M	TRANSIT	TRF-TCMT-26D	2026	MET COUNCIL-MTS	SECT 5307: TWIN CITIES MET COUNCIL MTS BUS ACQUISITION	0.0	TRANSIT VEH PURCHASE	FTA	877,939	-	-	702,351	-	-	175,588	N/A (I.E. NON-MNDOT SELECTION OR NON-TH PROJECT)	0
2071	TRS-TCMT-23G	M	TRANSIT	TRS-TCMT-23G	2026	MET COUNCIL-MT	SECT 5307: METRO GREEN LINE LRT EXTENSION - OPERATING FUNDS	14.5	TRANSIT OPERATIONS	FTA	8,750,000	-	-	7,000,000	-	-	1,750,000	N/A (I.E. NON-MNDOT SELECTION OR NON-TH PROJECT)	0
156	TRF-0016-27A	1	TRANSIT	TRF-0016-27A	2027	DULUTH	SECT 5307: DULUTH OPERATING ASSISTANCE - REGULAR ROUTE	0.0	TRANSIT OPERATIONS	FTA	24,863,138	-	-	1,966,769	-	-	22,896,369	N/A (I.E. NON-MNDOT SELECTION OR NON-TH PROJECT)	0
160	TRF-0016-27E	1	TRANSIT	TRF-0016-27E	2027	DULUTH	SECT 5307: RAPID TRANSIT STATION IMPROVEMENTS	0.0	TRANSIT GRANT CAPITAL IMPROVEMETN (NON-VEHICLE)	FTA	2,458,461	-	-	1,966,769	-	-	491,692	N/A (I.E. NON-MNDOT SELECTION OR NON-TH PROJECT)	0
361	TRF-0018-27A	2	TRANSIT	TRF-0018-27A	2027	EAST GRAND FORKS	SECT 5307: EAST GRAND FORKS FIXED ROUTE TRANSIT OPERATING ASSISTANCE	0.0	TRANSIT OPERATIONS	FTA	530,450	-	-	211,925	-	-	318,525	N/A (I.E. NON-MNDOT SELECTION OR NON-TH PROJECT)	0
629	TRF-0048-27A	3	TRANSIT	TRF-0048-27A	2027	SAINT CLOUD	SECT5307: ST CLOUD MTC; OPERATING ASSISTANCE	0.0	TRANSIT OPERATIONS	FTA	12,679,200	-	-	1,600,000	-	-	11,079,200	CATEGORICALLY EXEMPT	0

2025-2028 MINNESOTA STATE TRANSPORTATION IMPROVEMENT PROGRAM (STIP)
(SORTED BY DISTRICT, YEAR, TRANSIT SP, RAIL SP, LOCAL STIP SP, MNDOT STIP SP, SETASIDE SP)

PROGRAM CODE B9-URBANIZED AREA FORMULA

SFY	STIP TOTAL	FHWA	AC	FTA	TH	BOND	OTHER
2025	243,141,842	-	-	112,415,598	-	-	130,726,244
2026	211,924,330	-	-	96,241,571	-	-	115,682,759
2027	350,169,445	-	-	235,880,877	-	-	114,288,568
2028	274,744,524	-	-	172,192,419	-	-	102,552,105

TRANSIT PROGRAM - SECTION 5307, URBANIZED AREA FORMULA PROGRAM

SEQ#	CHIMES PROJECT NUMBER	DISTRICT	ROUTE SYSTEM	STIP PROJECT NUMBER (SP)	YEAR	AGENCY	TECHNICAL PROJECT DESCRIPTION	MILE	WORK TYPE	FUND TYPE	STIP TOTAL	FHWA	AC	FTA	TH	BOND	OTHER	PROJECT SELECTION CATEGORY	PROJECT SELECTION SCORE
632	TRF-0048-27D	3	TRANSIT	TRF-0048-27D	2027	SAINT CLOUD	SECT5307: ST CLOUD MTC; MAINTENANCE TOOLS & EQUIPMENT	0.0	TRANSIT GRANT CAPITAL IMPROVEMENT (NON-VEHICLE)	FTA	74,000	-	-	59,200	-	-	14,800	CATEGORICALLY EXEMPT	0
633	TRF-0048-27E	3	TRANSIT	TRF-0048-27E	2027	SAINT CLOUD	SECT5307: ST CLOUD MTC; OFFICE EQUIP, IT & COMMUNICATION PROJECTS	0.0	TRANSIT GRANT CAPITAL IMPROVEMENT (NON-VEHICLE)	FTA	122,000	-	-	97,600	-	-	24,400	CATEGORICALLY EXEMPT	0
634	TRF-0048-27F	3	TRANSIT	TRF-0048-27F	2027	SAINT CLOUD	SECT5307: ST CLOUD MTC; FACILITY IMPROVEMENTS	0.0	TRANSIT GRANT CAPITAL IMPROVEMENT (NON-VEHICLE)	FTA	410,000	-	-	328,000	-	-	82,000	CATEGORICALLY EXEMPT	0
866	TRF-0034-27A	4	TRANSIT	TRF-0034-27A	2027	MOORHEAD	SECT 5307: CITY OF MOORHEAD; OPERATING ASSISTANCE INCLUDING PREVENTIVE MAINTENANCE AS CAPITAL	0.0	TRANSIT OPERATIONS	FTA	5,239,000	-	-	598,000	-	-	4,641,000	N/A (I.E. NON-MNDOT SELECTION OR NON-TH PROJECT)	0
867	TRF-0034-27B	4	TRANSIT	TRF-0034-27B	2027	MOORHEAD	SECT 5307: CITY OF MOORHEAD; PARATRANSIT OPERATING ASSISTANCE INCLUDING PREVENTIVE MAINTENANCE AS CAPITAL	0.0	TRANSIT OPERATIONS	FTA	954,000	-	-	200,000	-	-	754,000	N/A (I.E. NON-MNDOT SELECTION OR NON-TH PROJECT)	0
868	TRF-0034-27C	4	TRANSIT	TRF-0034-27C	2027	MOORHEAD	SECT 5307: CITY OF MOORHEAD; PURCHASE (1) CLASS 200 REPLACEMENT SENIOR RIDE VANS AND RELATED EQUIPMENT	0.0	TRANSIT GRANT CAPITAL IMPROVEMENT (NON-VEHICLE)	FTA	53,000	-	-	45,050	-	-	7,950	N/A (I.E. NON-MNDOT SELECTION OR NON-TH PROJECT)	0
869	TRF-0034-27D	4	TRANSIT	TRF-0034-27D	2027	MOORHEAD	SECT 5307: CITY OF MOORHEAD; PURCHASE ONE (1) CLASS 700 BUS AND RELATED EQUIPMENT (REPLACES BUS UNIT #2151)	0.0	TRANSIT VEH PURCHASE	FTA	736,000	-	-	625,600	-	-	110,400	N/A (I.E. NON-MNDOT SELECTION OR NON-TH PROJECT)	0
870	TRF-0034-27E	4	TRANSIT	TRF-0034-27E	2027	MOORHEAD	SECT 5307: CITY OF MOORHEAD; REPLACEMENT OF ONE (1) BUS SHELTER	0.0	TRANSIT GRANT CAPITAL IMPROVEMENT (NON-VEHICLE)	FTA	50,000	-	-	40,000	-	-	10,000	N/A (I.E. NON-MNDOT SELECTION OR NON-TH PROJECT)	0
871	TRF-0034-27F	4	TRANSIT	TRF-0034-27F	2027	MOORHEAD	SECT 5307: CITY OF MOORHEAD; PURCHASE OF MISCELLANEOUS SUPPORT EQUIPMENT - A/C RECOVERY (1/3 SHARED COST WITH FARGO TRANSIT)	0.0	TRANSIT GRANT CAPITAL IMPROVEMENT (NON-VEHICLE)	FTA	2,200	-	-	1,760	-	-	440	N/A (I.E. NON-MNDOT SELECTION OR NON-TH PROJECT)	0
1074	TRF-0047-27A	6	TRANSIT	TRF-0047-27A	2027	ROCHESTER	SECT 5307: ROCHESTER RR OPERATING ASSISTANCE	0.0	TRANSIT OPERATIONS	FTA	15,435,000	-	-	2,000,000	-	-	13,435,000		0
1078	TRF-0047-27E	6	TRANSIT	TRF-0047-27E	2027	ROCHESTER	SECT 5307: ROCHESTER TRANSIT DEVELOPMENT PLAN	0.0	TRANSIT OPERATIONS	FTA	300,000	-	-	240,000	-	-	60,000		0
1079	TRF-3780-27	6	TRANSIT	TRF-3780-27	2027	LA CRESCENT	SECT 5307: CITY OF LA CRESCENT TRANSIT OPERATING ASSISTANCE	0.0	TRANSIT OPERATIONS	FTA	390,660	-	-	86,336	-	-	304,324		0
1291	TRF-0028-27A	7	TRANSIT	TRF-0028-27A	2027	MANKATO	SECT 5307: CITY OF MANKATO RR TRANSIT OPERATING ASSISTANCE AND PREVENTATIVE MAINTENANCE	0.0	TRANSIT OPERATIONS	FTA	4,690,000	-	-	868,000	-	-	3,822,000	N/A (I.E. NON-MNDOT SELECTION OR NON-TH PROJECT)	0
2213	TRF-TCMT-27	M	TRANSIT	TRF-TCMT-27	2027	MET COUNCIL-MT	SECT 5307: TWIN CITIES MET COUNCIL MT BUS AND RAIL PUBLIC FACILITIES ADDITIONS OR IMPROVEMENT: SIGNS, LIGHTS, HEAT, PADS, REAL TIME SIGNS	0.0	TRANSIT GRANT CAPITAL IMPROVEMENT (NON-VEHICLE)	FTA	9,050,000	-	-	7,240,000	-	-	1,810,000	N/A (I.E. NON-MNDOT SELECTION OR NON-TH PROJECT)	0
2217	TRF-TCMT-27AC	M	TRANSIT	TRF-TCMT-27AC	2027	MET COUNCIL-MT	**PRSS**: SECT 5307: C LINE ARTERIAL BUS RAPID TRANSIT	0.0	TRANSIT GRANT CAPITAL IMPROVEMENT (NON-VEHICLE)	FTA	600,000	-	-	480,000	-	-	120,000	N/A (I.E. NON-MNDOT SELECTION OR NON-TH PROJECT)	0
2218	TRF-TCMT-27AD	M	TRANSIT	TRF-TCMT-27AD	2027	MET COUNCIL-MT	SECT 5307: TWIN CITIES MET COUNCIL MT BUS AND RAIL SUPPORT FACILITY EXPANSION	0.0	TRANSIT GRANT CAPITAL IMPROVEMENT (NON-VEHICLE)	FTA	1,000,000	-	-	800,000	-	-	200,000	N/A (I.E. NON-MNDOT SELECTION OR NON-TH PROJECT)	0

2025-2028 MINNESOTA STATE TRANSPORTATION IMPROVEMENT PROGRAM (STIP)
(SORTED BY DISTRICT, YEAR, TRANSIT SP, RAIL SP, LOCAL STIP SP, MNDOT STIP SP, SETASIDE SP)

PROGRAM CODE B9-URBANIZED AREA FORMULA

SFY	STIP TOTAL	FHWA	AC	FTA	TH	BOND	OTHER
2025	243,141,842	-	-	112,415,598	-	-	130,726,244
2026	211,924,330	-	-	96,241,571	-	-	115,682,759
2027	350,169,445	-	-	235,880,877	-	-	114,288,568
2028	274,744,524	-	-	172,192,419	-	-	102,552,105

TRANSIT PROGRAM - SECTION 5307, URBANIZED AREA FORMULA PROGRAM

SEQ#	CHIMES PROJECT NUMBER	DISTRICT	ROUTE SYSTEM	STIP PROJECT NUMBER (SP)	YEAR	AGENCY	TECHNICAL PROJECT DESCRIPTION	MILE	WORK TYPE	FUND TYPE	STIP TOTAL	FHWA	AC	FTA	TH	BOND	OTHER	PROJECT SELECTION CATEGORY	PROJECT SELECTION SCORE
2219	TRF-TCMT-27AE	M	TRANSIT	TRF-TCMT-27AE	2027	MET COUNCIL-MT	**PRSS**: SECT 5307: J LINE ARTERIAL BUS RAPID TRANSIT	0.0	TRANSIT GRANT CAPITAL IMPROVEMENT (NON-VEHICLE)	FTA	14,050,000	-	-	11,240,000	-	-	2,810,000	N/A (I.E. NON-MNDOT SELECTION OR NON-TH PROJECT)	0
2221	TRF-TCMT-27B	M	TRANSIT	TRF-TCMT-27B	2027	MET COUNCIL-MT	SECT 5307: TWIN CITIES MET COUNCIL MT PREVENTIVE MAINTENANCE	0.0	TRANSIT OPERATIONS	FTA	12,500,000	-	-	10,000,000	-	-	2,500,000	N/A (I.E. NON-MNDOT SELECTION OR NON-TH PROJECT)	0
2226	TRF-TCMT-27G	M	TRANSIT	TRF-TCMT-27G	2027	MET COUNCIL-MT	SECT 5307: TWIN CITIES MET COUNCIL MT BUS AND RAIL SUPPORT FACILITY IMPROVEMENT, HOISTS, EQUIPMENT, FACILITY APPURTENANCES, ROOF REFURBISHMENT, ELECTRIC BUS INFRASTRUCTURE	0.0	TRANSIT GRANT CAPITAL IMPROVEMENT (NON-VEHICLE)	FTA	24,220,000	-	-	19,376,000	-	-	4,844,000	N/A (I.E. NON-MNDOT SELECTION OR NON-TH PROJECT)	0
2230	TRF-TCMT-27M	M	TRANSIT	TRF-TCMT-27M	2027	MET COUNCIL-MT	SECT 5307: TWIN CITIES MET COUNCIL MT-TRANSIT BUSINESS COMPUTER HARDWARE AND SOFTWARE	0.0	TRANSIT GRANT CAPITAL IMPROVEMENT (NON-VEHICLE)	FTA	836,000	-	-	668,800	-	-	167,200	N/A (I.E. NON-MNDOT SELECTION OR NON-TH PROJECT)	0
2231	TRF-TCMT-27N	M	TRANSIT	TRF-TCMT-27N	2027	MET COUNCIL-MTS	SECT 5307: TWIN CITIES MET COUNCIL MTS REGIONAL FLEET CAPITAL COST OF CONTRACTING	0.0	TRANSIT OPERATIONS	FTA	3,750,000	-	-	3,000,000	-	-	750,000	N/A (I.E. NON-MNDOT SELECTION OR NON-TH PROJECT)	0
2232	TRF-TCMT-27P	M	TRANSIT	TRF-TCMT-27P	2027	MET COUNCIL-MTS	SECT 5307: TWIN CITIES MET COUNCIL MTS BUS ACQUISITION	0.0	TRANSIT VEH PURCHASE	FTA	43,207,868	-	-	34,566,294	-	-	8,641,574	N/A (I.E. NON-MNDOT SELECTION OR NON-TH PROJECT)	0
2233	TRF-TCMT-27Q	M	TRANSIT	TRF-TCMT-27Q	2027	MET COUNCIL-MT	SECT 5307: TWIN CITIES MET COUNCIL U OF M BUS ACQUISITION	0.0	TRANSIT VEH PURCHASE	FTA	897,254	-	-	717,803	-	-	179,451	N/A (I.E. NON-MNDOT SELECTION OR NON-TH PROJECT)	0
2236	TRF-TCMT-27T	M	TRANSIT	TRF-TCMT-27T	2027	MET COUNCIL-MT	SECT 5307: TWIN CITIES MET COUNCIL MT BUS ACQUISITION	0.0	TRANSIT VEH PURCHASE	FTA	93,062,639	-	-	74,450,111	-	-	18,612,528	N/A (I.E. NON-MNDOT SELECTION OR NON-TH PROJECT)	0
2238	TRF-TCMT-27V	M	TRANSIT	TRF-TCMT-27V	2027	MET COUNCIL-MT	SECT 5307: TWIN CITIES MET COUNCIL MT-BUS AND RAIL OPERATIONS COMMUNICATIONS AND CONTROL CAPITAL EQUIPMENT, HARDWARE AND SOFTWARE REPLACEMENT AND EXPANSION, ADVANCE SCHEDULE PLANNING SOFTWARE, CUSTOMER REAL-TIME SOFTWARE	0.0	TRANSIT GRANT CAPITAL IMPROVEMENT (NON-VEHICLE)	FTA	125,000	-	-	100,000	-	-	25,000	N/A (I.E. NON-MNDOT SELECTION OR NON-TH PROJECT)	0
2239	TRF-TCMT-27W	M	TRANSIT	TRF-TCMT-27W	2027	MET COUNCIL-MT	SECT 5307: TWIN CITIES MET COUNCIL MT FACILITIES ENERGY ENHANCEMENTS AND NEW ENERGY INITIATIVES	0.0	TRANSIT GRANT CAPITAL IMPROVEMENT (NON-VEHICLE)	FTA	958,575	-	-	766,860	-	-	191,715	N/A (I.E. NON-MNDOT SELECTION OR NON-TH PROJECT)	0
2240	TRF-TCMT-27X	M	TRANSIT	TRF-TCMT-27X	2027	MET COUNCIL-MT	SECT 5307: TWIN CITIES MET COUNCIL MT BUS AND RAIL FARE COLLECTION CAPITAL EQUIPMENT, HARDWARE AND SOFTWARE REPLACEMENT AND EXPANSION	0.0	TRANSIT GRANT CAPITAL IMPROVEMENT (NON-VEHICLE)	FTA	125,000	-	-	100,000	-	-	25,000	N/A (I.E. NON-MNDOT SELECTION OR NON-TH PROJECT)	0
2241	TRF-TCMT-27Z	M	TRANSIT	TRF-TCMT-27Z	2027	MET COUNCIL-MT	**PRSS**: SECT 5307: H LINE ARTERIAL BUS RAPID TRANSIT	0.0	TRANSIT GRANT CAPITAL IMPROVEMENT (NON-VEHICLE)	FTA	76,800,000	-	-	61,440,000	-	-	15,360,000	N/A (I.E. NON-MNDOT SELECTION OR NON-TH PROJECT)	0
213	TRF-0016-28A	1	TRANSIT	TRF-0016-28A	2028	DULUTH	SECT 5307: DULUTH OPERATING ASSISTANCE - REGULAR ROUTE	0.0	TRANSIT OPERATIONS	FTA	27,349,452	-	-	2,025,772	-	-	25,323,680	N/A (I.E. NON-MNDOT SELECTION OR NON-TH PROJECT)	0

2025-2028 MINNESOTA STATE TRANSPORTATION IMPROVEMENT PROGRAM (STIP)
(SORTED BY DISTRICT, YEAR, TRANSIT SP, RAIL SP, LOCAL STIP SP, MNDOT STIP SP, SETASIDE SP)

PROGRAM CODE B9-URBANIZED AREA FORMULA

SFY	STIP TOTAL	FHWA	AC	FTA	TH	BOND	OTHER
2025	243,141,842	-	-	112,415,598	-	-	130,726,244
2026	211,924,330	-	-	96,241,571	-	-	115,682,759
2027	350,169,445	-	-	235,880,877	-	-	114,288,568
2028	274,744,524	-	-	172,192,419	-	-	102,552,105

TRANSIT PROGRAM - SECTION 5307, URBANIZED AREA FORMULA PROGRAM

SEQ#	CHIMES PROJECT NUMBER	DISTRICT	ROUTE SYSTEM	STIP PROJECT NUMBER (SP)	YEAR	AGENCY	TECHNICAL PROJECT DESCRIPTION	MILE	WORK TYPE	FUND TYPE	STIP TOTAL	FHWA	AC	FTA	TH	BOND	OTHER	PROJECT SELECTION CATEGORY	PROJECT SELECTION SCORE
215	TRF-0016-28C	1	TRANSIT	TRF-0016-28C	2028	DULUTH	SECT 5307: DULUTH TRANSIT AUTHORITY; RAPID TRANSIT STATION IMPROVEMENTS	0.0	TRANSIT GRANT CAPITAL IMPROVEMETN (NON-VEHICLE)	FTA	2,500,000	-	-	2,000,000	-	-	500,000	N/A (I.E. NON-MNDOT SELECTION OR NON-TH PROJECT)	0
399	TRF-0018-28B	2	TRANSIT	TRF-0018-28B	2028	EAST GRAND FORKS	SECT 5307: EAST GRAND FORKS FIXED ROUTE TRANSIT OPERATING ASSISTANCE	0.0	TRANSIT OPERATIONS	FTA	546,363	-	-	214,044	-	-	332,319	N/A (I.E. NON-MNDOT SELECTION OR NON-TH PROJECT)	0
701	TRF-0048-28A	3	TRANSIT	TRF-0048-28A	2028	SAINT CLOUD	SECT5307: ST CLOUD MTC; OPERATING ASSISTANCE	0.0	TRANSIT OPERATIONS	FTA	13,343,952	-	-	1,600,000	-	-	11,743,952	CATEGORICALLY EXEMPT	0
704	TRF-0048-28D	3	TRANSIT	TRF-0048-28D	2028	SAINT CLOUD	SECT5307: ST CLOUD MTC; MAINTENANCE TOOLS & EQUIPMENT	0.0	TRANSIT GRANT CAPITAL IMPROVEMENT (NON-VEHICLE)	FTA	59,000	-	-	47,200	-	-	11,800	CATEGORICALLY EXEMPT	0
705	TRF-0048-28E	3	TRANSIT	TRF-0048-28E	2028	SAINT CLOUD	SECT5307: ST CLOUD MTC; THREE (3) REPLACEMENT OPERATIONS VEHICLES	0.0	TRANSIT GRANT CAPITAL IMPROVEMENT (NON-VEHICLE)	FTA	135,000	-	-	108,000	-	-	27,000	CATEGORICALLY EXEMPT	0
706	TRF-0048-28F	3	TRANSIT	TRF-0048-28F	2028	SAINT CLOUD	SECT5307: ST CLOUD MTC; OFFICE EQUIP, IT & COMMUNICATION PROJECTS	0.0	TRANSIT GRANT CAPITAL IMPROVEMENT (NON-VEHICLE)	FTA	372,000	-	-	297,600	-	-	74,400	CATEGORICALLY EXEMPT	0
707	TRF-0048-28G	3	TRANSIT	TRF-0048-28G	2028	SAINT CLOUD	SECT5307: ST CLOUD MTC; SHELTERS	0.0	TRANSIT GRANT CAPITAL IMPROVEMENT (NON-VEHICLE)	FTA	25,000	-	-	20,000	-	-	5,000	CATEGORICALLY EXEMPT	0
708	TRF-0048-28H	3	TRANSIT	TRF-0048-28H	2028	SAINT CLOUD	SECT5307: ST CLOUD MTC; FACILITY IMPROVEMENTS	0.0	TRANSIT GRANT CAPITAL IMPROVEMENT (NON-VEHICLE)	FTA	600,000	-	-	480,000	-	-	120,000	CATEGORICALLY EXEMPT	0
910	TRF-0034-28A	4	TRANSIT	TRF-0034-28A	2028	MOORHEAD	SECT 5307: CITY OF MOORHEAD; OPERATING ASSISTANCE INCLUDING PREVENTIVE MAINTENANCE AS CAPITAL	0.0	TRANSIT OPERATIONS	FTA	5,488,700	-	-	745,900	-	-	4,742,800	N/A (I.E. NON-MNDOT SELECTION OR NON-TH PROJECT)	0
911	TRF-0034-28B	4	TRANSIT	TRF-0034-28B	2028	MOORHEAD	SECT 5307: CITY OF MOORHEAD; PARATRANSIT OPERATING ASSISTANCE INCLUDING PREVENTIVE MAINTENANCE AS CAPITAL	0.0	TRANSIT OPERATIONS	FTA	1,064,000	-	-	167,900	-	-	896,100	N/A (I.E. NON-MNDOT SELECTION OR NON-TH PROJECT)	0
912	TRF-0034-28C	4	TRANSIT	TRF-0034-28C	2028	MOORHEAD	SECT 5307: CITY OF MOORHEAD; PURCHASE ONE (1) CLASS 700 BUS AND RELATED EQUIPMENT (REPLACES BUS UNIT 2161)	0.0	TRANSIT VEH PURCHASE	FTA	651,000	-	-	553,350	-	-	97,650	N/A (I.E. NON-MNDOT SELECTION OR NON-TH PROJECT)	0
913	TRF-0034-28D	4	TRANSIT	TRF-0034-28D	2028	MOORHEAD	SECT 5307: CITY OF MOORHEAD; PURCHASE ONE (1) CLASS 700 BUS AND RELATED EQUIPMENT (REPLACES BUS UNIT 2162)	0.0	TRANSIT VEH PURCHASE	FTA	651,000	-	-	553,350	-	-	97,650	N/A (I.E. NON-MNDOT SELECTION OR NON-TH PROJECT)	0
914	TRF-0034-28E	4	TRANSIT	TRF-0034-28E	2028	MOORHEAD	SECTION 5307: REPLACE ONE (1) CLASS 200 GAS VAN AND RELATED EQUIPMENT	0.0	TRANSIT VEH PURCHASE	FTA	61,000	-	-	51,850	-	-	9,150	N/A (I.E. NON-MNDOT SELECTION OR NON-TH PROJECT)	0
915	TRF-0034-28F	4	TRANSIT	TRF-0034-28F	2028	MOORHEAD	SECTION 5307: REPLACE ONE (1) BUS SHELTER	0.0	TRANSIT GRANT CAPITAL IMPROVEMETN (NON-VEHICLE)	FTA	52,000	-	-	41,600	-	-	10,400	CATEGORICALLY EXEMPT	0
1131	TRF-0047-28A	6	TRANSIT	TRF-0047-28A	2028	ROCHESTER	SECT 5307: ROCHESTER RR OPERATING ASSISTANCE	0.0	TRANSIT OPERATIONS	FTA	16,206,750	-	-	2,000,000	-	-	14,206,750		0
1133	TRF-3780-28	6	TRANSIT	TRF-3780-28	2028	LA CRESCENT	SECT 5307: CITY OF LA CRESCENT TRANSIT OPERATING ASSISTANCE	0.0	TRANSIT OPERATIONS	FTA	390,660	-	-	86,336	-	-	304,324		0
1335	TRF-0028-28A	7	TRANSIT	TRF-0028-28A	2028	MANKATO	SECT 5307: CITY OF MANKATO RR TRANSIT OPERATING ASSISTANCE AND PREVENTATIVE MAINTENANCE	0.0	TRANSIT OPERATIONS	FTA	4,878,000	-	-	903,000	-	-	3,975,000	N/A (I.E. NON-MNDOT SELECTION OR NON-TH PROJECT)	0
1337	TRF-0028-28C	7	TRANSIT	TRF-0028-28C	2028	MANKATO	SECT 5307: CITY OF MANKATO PUBLIC WORKS CENTER FUEL ISLAND RELOCATION (USAGE COST SHARE WITH CITY TOTAL PROJECT COST \$900,000)	0.0	TRANSIT GRANT CAPITAL IMPROVEMENT (NON-VEHICLE)	FTA	450,000	-	-	360,000	-	-	90,000	N/A (I.E. NON-MNDOT SELECTION OR NON-TH PROJECT)	0

2025-2028 MINNESOTA STATE TRANSPORTATION IMPROVEMENT PROGRAM (STIP)
(SORTED BY DISTRICT, YEAR, TRANSIT SP, RAIL SP, LOCAL STIP SP, MNDOT STIP SP, SETASIDE SP)

PROGRAM CODE B9-URBANIZED AREA FORMULA

SFY	STIP TOTAL	FHWA	AC	FTA	TH	BOND	OTHER
2025	243,141,842	-	-	112,415,598	-	-	130,726,244
2026	211,924,330	-	-	96,241,571	-	-	115,682,759
2027	350,169,445	-	-	235,880,877	-	-	114,288,568
2028	274,744,524	-	-	172,192,419	-	-	102,552,105

TRANSIT PROGRAM - SECTION 5307, URBANIZED AREA FORMULA PROGRAM

SEQ#	CHIMES PROJECT NUMBER	DISTRICT	ROUTE SYSTEM	STIP PROJECT NUMBER (SP)	YEAR	AGENCY	TECHNICAL PROJECT DESCRIPTION	MILE	WORK TYPE	FUND TYPE	STIP TOTAL	FHWA	AC	FTA	TH	BOND	OTHER	PROJECT SELECTION CATEGORY	PROJECT SELECTION SCORE
2355	TRF-TCMT-28AA	M	TRANSIT	TRF-TCMT-28AA	2028	MET COUNCIL-MTS	SECT 5307: TWIN CITIES MET COUNCIL MTS BUS ACQUISITION	0.0	TRANSIT VEH PURCHASE	FTA	43,207,868	-	-	34,566,294	-	-	8,641,574	N/A (I.E. NON-MNDOT SELECTION OR NON-TH PROJECT)	0
2356	TRF-TCMT-28AB	M	TRANSIT	TRF-TCMT-28AB	2028	MET COUNCIL-MT	SECT 5307: TWIN CITIES MET COUNCIL U OF M BUS ACQUISITION	0.0	TRANSIT VEH PURCHASE	FTA	897,254	-	-	717,803	-	-	179,451	N/A (I.E. NON-MNDOT SELECTION OR NON-TH PROJECT)	0
2357	TRF-TCMT-28AC	M	TRANSIT	TRF-TCMT-28AC	2028	MET COUNCIL-MT	SECT 5307: TWIN CITIES MET COUNCIL MT PREVENTIVE MAINTENANCE	0.0	TRANSIT OPERATIONS	FTA	12,500,000	-	-	10,000,000	-	-	2,500,000	N/A (I.E. NON-MNDOT SELECTION OR NON-TH PROJECT)	0
2359	TRF-TCMT-28B	M	TRANSIT	TRF-TCMT-28B	2028	MET COUNCIL-MT	SECT 5307: TWIN CITIES MET COUNCIL MT BUS ACQUISITION	0.0	TRANSIT VEH PURCHASE	FTA	66,914,021	-	-	53,531,217	-	-	13,382,804	N/A (I.E. NON-MNDOT SELECTION OR NON-TH PROJECT)	0
2360	TRF-TCMT-28C	M	TRANSIT	TRF-TCMT-28C	2028	MET COUNCIL-MT	SECT 5307: TWIN CITIES MET COUNCIL MT-BUS AND RAIL OPERATIONS COMMUNICATIONS AND CONTROL CAPITAL EQUIPMENT, HARDWARE AND SOFTWARE REPLACEMENT AND EXPANSION, ADVANCE SCHEDULE PLANNING SOFTWARE, CUSTOMER REAL-TIME SOFTWARE	0.0	TRANSIT GRANT CAPITAL IMPROVEMENT (NON-VEHICLE)	FTA	125,000	-	-	100,000	-	-	25,000	N/A (I.E. NON-MNDOT SELECTION OR NON-TH PROJECT)	0
2361	TRF-TCMT-28D	M	TRANSIT	TRF-TCMT-28D	2028	MET COUNCIL-MT	SECT 5307: TWIN CITIES MET COUNCIL MT FACILITIES ENERGY ENHANCEMENTS AND NEW ENERGY INITIATIVES	0.0	TRANSIT GRANT CAPITAL IMPROVEMENT (NON-VEHICLE)	FTA	1,006,504	-	-	805,203	-	-	201,301	N/A (I.E. NON-MNDOT SELECTION OR NON-TH PROJECT)	0
2362	TRF-TCMT-28E	M	TRANSIT	TRF-TCMT-28E	2028	MET COUNCIL-MT	SECT 5307: TWIN CITIES MET COUNCIL MT BUS AND RAIL FARE COLLECTION CAPITAL EQUIPMENT, HARDWARE AND SOFTWARE REPLACEMENT AND EXPANSION	0.0	TRANSIT GRANT CAPITAL IMPROVEMENT (NON-VEHICLE)	FTA	125,000	-	-	100,000	-	-	25,000	N/A (I.E. NON-MNDOT SELECTION OR NON-TH PROJECT)	0
2363	TRF-TCMT-28F	M	TRANSIT	TRF-TCMT-28F	2028	MET COUNCIL-MT	SECT 5307: TWIN CITIES MET COUNCIL MT BUS AND RAIL PUBLIC FACILITIES ADDITIONS OR IMPROVEMENT: SIGNS, LIGHTS, HEAT, PADS, REAL TIME SIGNS	0.0	TRANSIT GRANT CAPITAL IMPROVEMENT (NON-VEHICLE)	FTA	2,450,000	-	-	1,960,000	-	-	490,000	N/A (I.E. NON-MNDOT SELECTION OR NON-TH PROJECT)	0
2370	TRF-TCMT-28N	M	TRANSIT	TRF-TCMT-28N	2028	MET COUNCIL-MT	SECT 5307: TWIN CITIES MET COUNCIL MT BUS AND RAIL SUPPORT FACILITY IMPROVEMENT: HOISTS, EQUIPMENT, FACILITY APPURTENANCES, ROOF REFURBISHMENT, ELECTRIC BUS INFRASTRUCTURE	0.0	TRANSIT GRANT CAPITAL IMPROVEMENT (NON-VEHICLE)	FTA	48,240,000	-	-	38,592,000	-	-	9,648,000	N/A (I.E. NON-MNDOT SELECTION OR NON-TH PROJECT)	0
2373	TRF-TCMT-28R	M	TRANSIT	TRF-TCMT-28R	2028	MET COUNCIL-MT	SECT 5307: TWIN CITIES MET COUNCIL MT-TRANSIT BUSINESS COMPUTER HARDWARE AND SOFTWARE	0.0	TRANSIT GRANT CAPITAL IMPROVEMENT (NON-VEHICLE)	FTA	855,000	-	-	684,000	-	-	171,000	N/A (I.E. NON-MNDOT SELECTION OR NON-TH PROJECT)	0
2375	TRF-TCMT-28T	M	TRANSIT	TRF-TCMT-28T	2028	MET COUNCIL-MT	SECT 5307: C LINE ARTERIAL BUS RAPID TRANSIT	0.0	TRANSIT GRANT CAPITAL IMPROVEMENT (NON-VEHICLE)	FTA	3,500,000	-	-	2,800,000	-	-	700,000	N/A (I.E. NON-MNDOT SELECTION OR NON-TH PROJECT)	0
2376	TRF-TCMT-28U	M	TRANSIT	TRF-TCMT-28U	2028	MET COUNCIL-MT	SECT 5307: TWIN CITIES MET COUNCIL MT BUS AND RAIL SUPPORT FACILITY EXPANSION	0.0	TRANSIT GRANT CAPITAL IMPROVEMENT (NON-VEHICLE)	FTA	1,000,000	-	-	800,000	-	-	200,000	N/A (I.E. NON-MNDOT SELECTION OR NON-TH PROJECT)	0
2377	TRF-TCMT-28V	M	TRANSIT	TRF-TCMT-28V	2028	MET COUNCIL-MT	**PRs**: SECT 5307: J LINE ARTERIAL BUS RAPID TRANSIT	0.0	TRANSIT GRANT CAPITAL IMPROVEMENT (NON-VEHICLE)	FTA	750,000	-	-	600,000	-	-	150,000	N/A (I.E. NON-MNDOT SELECTION OR NON-TH PROJECT)	0

2025-2028 MINNESOTA STATE TRANSPORTATION IMPROVEMENT PROGRAM (STIP)
(SORTED BY DISTRICT, YEAR, TRANSIT SP, RAIL SP, LOCAL STIP SP, MNDOT STIP SP, SETASIDE SP)

PROGRAM CODE B9-URBANIZED AREA FORMULA

SFY	STIP TOTAL	FHWA	AC	FTA	TH	BOND	OTHER
2025	243,141,842	-	-	112,415,598	-	-	130,726,244
2026	211,924,330	-	-	96,241,571	-	-	115,682,759
2027	350,169,445	-	-	235,880,877	-	-	114,288,568
2028	274,744,524	-	-	172,192,419	-	-	102,552,105

TRANSIT PROGRAM - SECTION 5307, URBANIZED AREA FORMULA PROGRAM

SEQ#	CHIMES PROJECT NUMBER	DISTRICT	ROUTE SYSTEM	STIP PROJECT NUMBER (SP)	YEAR	AGENCY	TECHNICAL PROJECT DESCRIPTION	MILE	WORK TYPE	FUND TYPE	STIP TOTAL	FHWA	AC	FTA	TH	BOND	OTHER	PROJECT SELECTION CATEGORY	PROJECT SELECTION SCORE
2378	TRF-TCMT-28W	M	TRANSIT	TRF-TCMT-28W	2028	MET COUNCIL-MT	**PRS**: SECT 5307: K LINE ARTERIAL BUS RAPID TRANSIT	0.0	TRANSIT GRANT CAPITAL IMPROVEMENT (NON-VEHICLE)	FTA	14,600,000	-	-	11,680,000	-	-	2,920,000	N/A (I.E. NON-MNDOT SELECTION OR NON-TH PROJECT)	0
2381	TRF-TCMT-28Z	M	TRANSIT	TRF-TCMT-28Z	2028	MET COUNCIL-MTS	SECT 5307: TWIN CITIES MET COUNCIL MTS REGIONAL FLEET CAPITAL COST OF CONTRACTING	0.0	TRANSIT OPERATIONS	FTA	3,750,000	-	-	3,000,000	-	-	750,000	N/A (I.E. NON-MNDOT SELECTION OR NON-TH PROJECT)	0

2025-2028 MINNESOTA STATE TRANSPORTATION IMPROVEMENT PROGRAM (STIP)
(SORTED BY DISTRICT, YEAR, TRANSIT SP, RAIL SP, LOCAL STIP SP, MNDOT STIP SP, SETASIDE SP)

PROGRAM CODE B3-CAPITAL PROGRAM

SFY	STIP TOTAL	FHWA	AC	FTA	TH	BOND	OTHER
2025	214,600,921	-	-	100,000,000	-	-	114,600,921
2026	214,600,921	-	-	100,000,000	-	-	114,600,921
2027	618,682,554	-	-	100,000,000	-	-	518,682,554
2028	675,307,554	-	-	100,000,000	-	-	575,307,554

TRANSIT PROGRAM - SECTION 5309, CAPITAL PROGRAM

SEQ#	CHIMES PROJECT NUMBER	DISTRICT	ROUTE SYSTEM	STIP PROJECT NUMBER (SP)	YEAR	AGENCY	TECHNICAL PROJECT DESCRIPTION	MILE	WORK TYPE	FUND TYPE	STIP TOTAL	FHWA	AC	FTA	TH	BOND	OTHER	PROJECT SELECTION CATEGORY	PROJECT SELECTION SCORE
1900	TRF-TCMT-25S	M	TRANSIT	TRF-TCMT-25S	2025	MET COUNCIL-MT	**PRS**SECT 5309: SOUTHWEST LIGHT RAIL TRANSIT (GREEN LINE EXTENSION) NEW START FFGA APPROPRIATION	14.5	TRANSIT GRANT CAPITAL IMPROVEMENT (NON-VEHICLE)	FTA	214,600,921	-	-	100,000,000	-	-	114,600,921	N/A (I.E. NON-MNDOT SELECTION OR NON-TH PROJECT)	0
2056	TRF-TCMT-26	M	TRANSIT	TRF-TCMT-26	2026	MET COUNCIL-MT	**PRS** SECT 5309: SOUTHWEST LIGHT RAIL TRANSIT (GREEN LINE EXTENSION) NEW START FFGA APPROPRIATION	14.5	TRANSIT GRANT CAPITAL IMPROVEMENT (NON-VEHICLE)	FTA	214,600,921	-	-	100,000,000	-	-	114,600,921	N/A (I.E. NON-MNDOT SELECTION OR NON-TH PROJECT)	0
2215	TRF-TCMT-27AA	M	TRANSIT	TRF-TCMT-27AA	2027	MET COUNCIL-MT	**PRS** SECT 5309: PURPLE LINE BUS RAPID TRANSIT LINE NEW START FFGA APPROPRIATION (MET COUNCIL WILL SEEK SECTION FTA 5309 FUNDS FOR THIS PROJECT)	0.0	TRANSIT GRANT CAPITAL IMPROVEMENT (NON-VEHICLE)	LF	200,000,000	-	-	-	-	-	200,000,000	N/A (I.E. NON-MNDOT SELECTION OR NON-TH PROJECT)	0
2228	TRF-TCMT-27J	M	TRANSIT	TRF-TCMT-27J	2027	MET COUNCIL-MT	**PRS** SECT 5309: SOUTHWEST LIGHT RAIL TRANSIT (GREEN LINE EXTENSION) NEW START FFGA APPROPRIATION	14.5	TRANSIT GRANT CAPITAL IMPROVEMENT (NON-VEHICLE)	FTA	214,600,921	-	-	100,000,000	-	-	114,600,921	N/A (I.E. NON-MNDOT SELECTION OR NON-TH PROJECT)	0
2235	TRF-TCMT-27S	M	TRANSIT	TRF-TCMT-27S	2027	MET COUNCIL-MT	**PRS** SECT 5309: METRO BLUE LINE EXTENSION (BOTTINEAU LIGHT RAIL TRANSIT) NEW START FFGA APPROPRIATION (MET COUNCIL WILL SEEK SECTION FTA 5309 FUNDS FOR THIS PROJECT)	13.0	TRANSIT GRANT CAPITAL IMPROVEMENT (NON-VEHICLE)	LF	204,081,633	-	-	-	-	-	204,081,633	N/A (I.E. NON-MNDOT SELECTION OR NON-TH PROJECT)	0
2352	TRF-TCMT-24AD	M	TRANSIT	TRF-TCMT-24AD	2028	MET COUNCIL-MT	**PRS** SECT 5309: F LINE ARTERIAL BUS RAPID TRANSIT (MET COUNCIL WILL SEEK SECTION FTA 5309 FUNDS FOR THIS PROJECT)	0.0	TRANSIT GRANT CAPITAL IMPROVEMENT (NON-VEHICLE)	LF	56,625,000	-	-	-	-	-	56,625,000	N/A (I.E. NON-MNDOT SELECTION OR NON-TH PROJECT)	0
2354	TRF-TCMT-28A	M	TRANSIT	TRF-TCMT-28A	2028	MET COUNCIL-MT	**PRS** SECT 5309: METRO BLUE LINE EXTENSION (BOTTINEAU LIGHT RAIL TRANSIT) NEW START FFGA APPROPRIATION (MET COUNCIL WILL SEEK SECTION FTA 5309 FUNDS FOR THIS PROJECT)	13.0	TRANSIT GRANT CAPITAL IMPROVEMENT (NON-VEHICLE)	LF	204,081,633	-	-	-	-	-	204,081,633	N/A (I.E. NON-MNDOT SELECTION OR NON-TH PROJECT)	0
2365	TRF-TCMT-28H	M	TRANSIT	TRF-TCMT-28H	2028	MET COUNCIL-MT	**PRS** SECT 5309: PURPLE LINE BUS RAPID TRANSIT LINE NEW START FFGA APPROPRIATION - MET COUNCIL WILL SEEK SECTION FTA 5309 FUNDS FOR THIS PROJECT (MET COUNCIL WILL SEEK SECTION FTA 5309 FUNDS FOR THIS PROJECT)	0.0	TRANSIT GRANT CAPITAL IMPROVEMENT (NON-VEHICLE)	LF	200,000,000	-	-	-	-	-	200,000,000	N/A (I.E. NON-MNDOT SELECTION OR NON-TH PROJECT)	0
2371	TRF-TCMT-28P	M	TRANSIT	TRF-TCMT-28P	2028	MET COUNCIL-MT	**PRS** SECT 5309: SOUTHWEST LIGHT RAIL TRANSIT (GREEN LINE EXTENSION) NEW START FFGA APPROPRIATION	14.5	TRANSIT GRANT CAPITAL IMPROVEMENT (NON-VEHICLE)	FTA	214,600,921	-	-	100,000,000	-	-	114,600,921	N/A (I.E. NON-MNDOT SELECTION OR NON-TH PROJECT)	0

2025-2028 MINNESOTA STATE TRANSPORTATION IMPROVEMENT PROGRAM (STIP)
(SORTED BY DISTRICT, YEAR, TRANSIT SP, RAIL SP, LOCAL STIP SP, MNDOT STIP SP, SETASIDE SP)

PROGRAM CODE NB- ELDERLY AND PERSONS WITH DISABILITIES

SFY	STIP TOTAL	FHWA	AC	FTA	TH	BOND	OTHER
2025	7,908,883	-	-	6,456,554	-	-	1,452,329
2026	3,686,116	-	-	3,011,154	-	-	674,962
2027	3,839,449	-	-	3,134,245	-	-	705,204

TRANSIT PROGRAM - SECTION 5310, ELDERLY AND PERSONS WITH DISABILITIES PROGRAM

SEQ#	CHIMES PROJECT NUMBER	DISTRICT	ROUTE SYSTEM	STIP PROJECT NUMBER (SP)	YEAR	AGENCY	TECHNICAL PROJECT DESCRIPTION	MILE	WORK TYPE	FUND TYPE	STIP TOTAL	FHWA	AC	FTA	TH	BOND	OTHER	PROJECT SELECTION CATEGORY	PROJECT SELECTION SCORE
432	TRF-9503-25	3	TRANSIT	TRF-9503-25	2025	MNDOT	SECTION 5310: WACOSA, INC.; PURCHASE ONE (1) REPLACEMENT <30' (CLASS 400) BUS	0.0	TRANSIT VEH PURCHASE	FTA	197,200	-	-	157,760	-	-	39,440	CATEGORICALLY EXEMPT	0
1580	TRF-9107-25	C	TRANSIT	TRF-9107-25	2025	MNDOT	SECT 5310: PURCHASE GREATER MN TRANSIT CAPITAL.		TRANSIT GRANT CAPITAL IMPROVEMENT (NON-VEHICLE)	FTA	216,900	-	-	173,520	-	-	43,380	CATEGORICALLY EXEMPT	0
1581	TRF-9107-25A	C	TRANSIT	TRF-9107-25A	2025	MNDOT	SECT 5310: LARGE URBAN PROGRAM ADMINISTRATION		TRANSIT OPERATIONS	FTA	608,671	-	-	608,671	-	-	-	CATEGORICALLY EXEMPT	0
1582	TRF-9107-25B	C	TRANSIT	TRF-9107-25B	2025	MNDOT	SECT 5310: SMALL URBAN PROGRAM ADMINISTRATION		TRANSIT OPERATIONS	FTA	19,280	-	-	19,280	-	-	-	CATEGORICALLY EXEMPT	0
1583	TRF-9107-25C	C	TRANSIT	TRF-9107-25C	2025	MNDOT	SECT 5310: RURAL PROGRAM ADMINISTRATION		TRANSIT OPERATIONS	FTA	19,280	-	-	19,280	-	-	-	CATEGORICALLY EXEMPT	0
1878	TRF-0051-25	M	TRANSIT	TRF-0051-25	2025	MNDOT	SECT 5310: SCOTT COUNTY MOBILITY MANAGEMENT 1/1/26 - 12/31/27	0.0	TRANSIT GRANT CAPITAL IMPROVEMENT (NON-VEHICLE)	FTA	608,626	-	-	486,901	-	-	121,725	N/A (I.E. NON-MNDOT SELECTION OR NON-TH PROJECT)	0
1879	TRF-0260-25	M	TRANSIT	TRF-0260-25	2025	MNDOT	SECT 5310: MIDWEST SPECIAL SERVICES INC- 3 REPLACEMENT LESS THAN 30 FOOT (CLASS 400) BUSES	0.0	TRANSIT VEH PURCHASE	FTA	650,700	-	-	520,560	-	-	130,140	N/A (I.E. NON-MNDOT SELECTION OR NON-TH PROJECT)	0
1880	TRF-1703-25	M	TRANSIT	TRF-1703-25	2025	MNDOT	SECT 5310: ACHIEVE SERVICES INC- 1 REPLACEMENT LESS THAN 30 FOOT (CLASS 400) BUS	0.0	TRANSIT VEH PURCHASE	FTA	216,900	-	-	173,520	-	-	43,380	N/A (I.E. NON-MNDOT SELECTION OR NON-TH PROJECT)	0
1881	TRF-1767-25	M	TRANSIT	TRF-1767-25	2025	MNDOT	SECT 5310: RISE INC -3 REPLACEMENT LESS THAN 30 FOOT (CLASS 400) BUSES	0.0	TRANSIT VEH PURCHASE	FTA	650,700	-	-	520,560	-	-	130,140	N/A (I.E. NON-MNDOT SELECTION OR NON-TH PROJECT)	0
1882	TRF-2428-25	M	TRANSIT	TRF-2428-25	2025	MNDOT	SECT 5310: DARTS - 1 EXPANSION LESS THAN 35 FOOT (CLASS 500) BUS	0.0	TRANSIT VEH PURCHASE	FTA	298,700	-	-	238,960	-	-	59,740	N/A (I.E. NON-MNDOT SELECTION OR NON-TH PROJECT)	0
1883	TRF-9056-25	M	TRANSIT	TRF-9056-25	2025	MNDOT	SECT 5310: NEWTRAX INC - 6 REPLACEMENT LESS THAN 30 FOOT (CLASS 400) BUSES AND 2 EXPANSION LESS THAN 30 FOOT (CLASS 400)	0.0	TRANSIT VEH PURCHASE	FTA	1,735,200	-	-	1,388,160	-	-	347,040	N/A (I.E. NON-MNDOT SELECTION OR NON-TH PROJECT)	0
1884	TRF-9056-25A	M	TRANSIT	TRF-9056-25A	2025	MNDOT	SECT 5310: NEWTRAX INC MOBILITY MANAGEMENT 1/1/26 - 12/31/27	0.0	TRANSIT GRANT CAPITAL IMPROVEMENT (NON-VEHICLE)	FTA	504,183	-	-	403,347	-	-	100,836	N/A (I.E. NON-MNDOT SELECTION OR NON-TH PROJECT)	0
1885	TRF-9117-25	M	TRANSIT	TRF-9117-25	2025	MNDOT	SECT 5310: DAKOTA COUNTY MOBILITY MANAGEMENT 1/1/26 - 12/31/27	0.0	TRANSIT GRANT CAPITAL IMPROVEMENT (NON-VEHICLE)	FTA	798,433	-	-	638,747	-	-	159,686	N/A (I.E. NON-MNDOT SELECTION OR NON-TH PROJECT)	0
1886	TRF-9127-25	M	TRANSIT	TRF-9127-25	2025	MNDOT	SECT 5310: WASHINGTON COUNTY MOBILITY MANAGEMENT 1/1/26 - 12/31/27	0.0	TRANSIT GRANT CAPITAL IMPROVEMENT (NON-VEHICLE)	FTA	616,855	-	-	493,484	-	-	123,371	N/A (I.E. NON-MNDOT SELECTION OR NON-TH PROJECT)	0
1887	TRF-9134-25	M	TRANSIT	TRF-9134-25	2025	MNDOT	SECT 5310: ANOKA COUNTY MOBILITY MANAGEMENT 1/1/26 - 12/31/27	0.0	TRANSIT GRANT CAPITAL IMPROVEMENT (NON-VEHICLE)	FTA	317,255	-	-	253,804	-	-	63,451	N/A (I.E. NON-MNDOT SELECTION OR NON-TH PROJECT)	0

2025-2028 MINNESOTA STATE TRANSPORTATION IMPROVEMENT PROGRAM (STIP)
(SORTED BY DISTRICT, YEAR, TRANSIT SP, RAIL SP, LOCAL STIP SP, MNDOT STIP SP, SETASIDE SP)

PROGRAM CODE NB- ELDERLY AND PERSONS WITH DISABILITIES

SFY	STIP TOTAL	FHWA	AC	FTA	TH	BOND	OTHER
2025	7,908,883	-	-	6,456,554	-	-	1,452,329
2026	3,686,116	-	-	3,011,154	-	-	674,962
2027	3,839,449	-	-	3,134,245	-	-	705,204

TRANSIT PROGRAM - SECTION 5310, ELDERLY AND PERSONS WITH DISABILITIES PROGRAM

SEQ#	CHIMES PROJECT NUMBER	DISTRICT	ROUTE SYSTEM	STIP PROJECT NUMBER (SP)	YEAR	AGENCY	TECHNICAL PROJECT DESCRIPTION	MILE	WORK TYPE	FUND TYPE	STIP TOTAL	FHWA	AC	FTA	TH	BOND	OTHER	PROJECT SELECTION CATEGORY	PROJECT SELECTION SCORE
1888	TRF-9135-25	M	TRANSIT	TRF-9135-25	2025	MNDOT	SECT 5310: HENNEPIN COUNTY MOBILITY MANAGEMENT 1/1/26 - 12/31/27	0.0	TRANSIT GRANT CAPITAL IMPROVEMENT (NON-VEHICLE)	FTA	450,000	-	-	360,000	-	-	90,000	N/A (I.E. NON-MNDOT SELECTION OR NON-TH PROJECT)	0
90	TRF-9069-26	1	TRANSIT	TRF-9069-26	2026	DULLUTH	SECTION 5310:ARROWHEAD REGIONAL DEVELOPMENT COMMISSION MOBILITY MANAGEMENT 7/1/27 - 6/30/2029	0.0	TRANSIT GRANT CAPITAL IMPROVEMENT (NON-VEHICLE)	FTA	163,263	-	-	130,610	-	-	32,653	N/A (I.E. NON-MNDOT SELECTION OR NON-TH PROJECT)	0
1691	TRF-9107-26	C	TRANSIT	TRF-9107-26	2026	MNDOT	SECT 5310: GREATER MN TRANSIT CAPITAL INCLUDING RURAL TRANSIT VEHICLE(S), MOBILITY MANAGEMENT AND ITS PROJECTS		TRANSIT OPERATIONS	FTA	3,211,545	-	-	2,569,236	-	-	642,309	CATEGORICALLY EXEMPT	0
1692	TRF-9107-26A	C	TRANSIT	TRF-9107-26A	2026	MNDOT	SECT 5310: SMALL URBAN PROGRAM ADMINISTRATION		TRANSIT OPERATIONS	FTA	11,326	-	-	11,326	-	-	-	CATEGORICALLY EXEMPT	0
1693	TRF-9107-26B	C	TRANSIT	TRF-9107-26B	2026	MNDOT	SECT 5310: SMALL URBAN PROGRAM ADMINISTRATION		TRANSIT OPERATIONS	FTA	14,512	-	-	14,512	-	-	-	CATEGORICALLY EXEMPT	0
1694	TRF-9107-26C	C	TRANSIT	TRF-9107-26C	2026	MNDOT	SECT 5310: RURAL PROGRAM ADMINISTRATION		TRANSIT OPERATIONS	FTA	285,470	-	-	285,470	-	-	-	CATEGORICALLY EXEMPT	0
1762	TRF-9107-27A	C	TRANSIT	TRF-9107-27A	2027	MNDOT	SECT 5310: LARGE URBAN PROGRAM ADMINISTRATION		TRANSIT OPERATIONS	FTA	313,424	-	-	313,424	-	-	-	CATEGORICALLY EXEMPT	0
2207	TRF-0051-27	M	TRANSIT	TRF-0051-27	2027	MNDOT	SECT 5310: SCOTT COUNTY MOBILITY MANAGEMENT 1/1/28 - 12/31/29	0.0	TRANSIT GRANT CAPITAL IMPROVEMENT (NON-VEHICLE)	FTA	651,230	-	-	520,984	-	-	130,246	N/A (I.E. NON-MNDOT SELECTION OR NON-TH PROJECT)	0
2208	TRF-9056-27A	M	TRANSIT	TRF-9056-27A	2027	MNDOT	SECT 5310: NEWTRAX INC MOBILITY MANAGEMENT 1/1/28 - 12/31/29	0.0	TRANSIT GRANT CAPITAL IMPROVEMENT (NON-VEHICLE)	FTA	539,476	-	-	431,581	-	-	107,895	N/A (I.E. NON-MNDOT SELECTION OR NON-TH PROJECT)	0
2209	TRF-9117-27	M	TRANSIT	TRF-9117-27	2027	MNDOT	SECT 5310: DAKOTA COUNTY MOBILITY MANAGEMENT 1/1/28 - 12/31/29	0.0	TRANSIT GRANT CAPITAL IMPROVEMENT (NON-VEHICLE)	FTA	854,323	-	-	683,459	-	-	170,864	N/A (I.E. NON-MNDOT SELECTION OR NON-TH PROJECT)	0
2210	TRF-9127-27	M	TRANSIT	TRF-9127-27	2027	MNDOT	SECT 5310: WASHINGTON COUNTY MOBILITY MANAGEMENT 1/1/28 - 12/31/29	0.0	TRANSIT GRANT CAPITAL IMPROVEMENT (NON-VEHICLE)	FTA	660,035	-	-	528,028	-	-	132,007	N/A (I.E. NON-MNDOT SELECTION OR NON-TH PROJECT)	0
2211	TRF-9134-27	M	TRANSIT	TRF-9134-27	2027	MNDOT	SECT 5310: ANOKA COUNTY MOBILITY MANAGEMENT 1/1/28 - 12/31/29	0.0	TRANSIT GRANT CAPITAL IMPROVEMENT (NON-VEHICLE)	FTA	339,461	-	-	271,569	-	-	67,892	N/A (I.E. NON-MNDOT SELECTION OR NON-TH PROJECT)	0
2212	TRF-9135-27	M	TRANSIT	TRF-9135-27	2027	MNDOT	SECT 5310: HENNEPIN COUNTY MOBILITY MANAGEMENT 1/1/28 - 12/31/29	0.0	TRANSIT GRANT CAPITAL IMPROVEMENT (NON-VEHICLE)	FTA	481,500	-	-	385,200	-	-	96,300	N/A (I.E. NON-MNDOT SELECTION OR NON-TH PROJECT)	0

2025-2028 MINNESOTA STATE TRANSPORTATION IMPROVEMENT PROGRAM (STIP)
(SORTED BY DISTRICT, YEAR, TRANSIT SP, RAIL SP, LOCAL STIP SP, MNDOT STIP SP, SETASIDE SP)

PROGRAM CODE 0B-NON URBANIZED AREAS

SFY	STIP TOTAL	FHWA	AC	FTA	TH	BOND	OTHER
2025	44,859,797	-	-	23,785,584	-	-	21,074,213
2026	45,981,291	-	-	24,380,223	-	-	21,601,068
2027	47,130,822	-	-	24,989,728	-	-	22,141,094
2028	48,309,094	-	-	25,614,472	-	-	22,694,622

TRANSIT PROGRAM - SECTION 5311, PUBLIC TRANSIT NON-URBANIZED AREA FORMULA PROGRAM

SEQ#	CHIMES PROJECT NUMBER	DISTRICT	ROUTE SYSTEM	STIP PROJECT NUMBER (SP)	YEAR	AGENCY	TECHNICAL PROJECT DESCRIPTION	MILE	WORK TYPE	FUND TYPE	STIP TOTAL	FHWA	AC	FTA	TH	BOND	OTHER	PROJECT SELECTION CATEGORY	PROJECT SELECTION SCORE
1572	TRF-9081-25	C	TRANSIT	TRF-9081-25	2025	MNDOT	SECT 5311(F): INTER-CITY BUS PROGRAM: INCLUDES OPERATING (50%/100%) CAPITAL VEHICLE PURCHASES (80%), CAPITAL VEHICLE REHAB (80%), MARKETING (80%).		TRANSIT VEH PURCHASE	FTA	7,024,738	-	-	3,512,369	-	-	3,512,369	CATEGORICALLY EXEMPT	0
1573	TRF-9101-25	C	TRANSIT	TRF-9101-25	2025	MNDOT	SECT 5311: GREATER MN TRANSIT OPERATING; PUBLIC TRANSIT OPERATING ASSISTANCE.		TRANSIT OPERATIONS	FTA	35,123,688	-	-	17,561,844	-	-	17,561,844	CATEGORICALLY EXEMPT	0
1574	TRF-9101-25A	C	TRANSIT	TRF-9101-25A	2025	MNDOT	SECT 5311: GREATER MN RURAL TRANSIT STATE PROGRAM ADMINISTRATION.		TRANSIT OPERATIONS	FTA	2,341,580	-	-	2,341,580	-	-	-	CATEGORICALLY EXEMPT	0
1575	TRF-9101-25B	C	TRANSIT	TRF-9101-25B	2025	MNDOT	CY 2026 5311 RTAP TRAINING AND TECHNICAL ASSISTANCE.		TRANSIT OPERATIONS	FTA	369,791	-	-	369,791	-	-	-	CATEGORICALLY EXEMPT	0
1685	TRF-9081-26	C	TRANSIT	TRF-9081-26	2026	MNDOT	SECT 5311(F): INTER-CITY BUS PROGRAM: INCLUDES OPERATING (50%/100%) CAPITAL VEHICLE PURCHASES (80%), CAPITAL VEHICLE REHAB (80%), MARKETING (80%).		TRANSIT VEH PURCHASE	FTA	7,200,356	-	-	3,600,178	-	-	3,600,178	CATEGORICALLY EXEMPT	0
1686	TRF-9101-26	C	TRANSIT	TRF-9101-26	2026	MNDOT	SECT 5311: GREATER MN TRANSIT OPERATING; PUBLIC TRANSIT OPERATING ASSISTANCE.		TRANSIT OPERATIONS	FTA	36,001,780	-	-	18,000,890	-	-	18,000,890	CATEGORICALLY EXEMPT	0
1687	TRF-9101-26A	C	TRANSIT	TRF-9101-26A	2026	MNDOT	SECT 5311: GREATER MN RURAL TRANSIT STATE PROGRAM ADMINISTRATION.		TRANSIT OPERATIONS	FTA	2,400,119	-	-	2,400,119	-	-	-	CATEGORICALLY EXEMPT	0
1688	TRF-9101-26B	C	TRANSIT	TRF-9101-26B	2026	MNDOT	CY 2027 5311 RTAP TRAINING AND TECHNICAL ASSISTANCE.		TRANSIT OPERATIONS	FTA	379,036	-	-	379,036	-	-	-	CATEGORICALLY EXEMPT	0
1756	TRF-9081-27	C	TRANSIT	TRF-9081-27	2027	MNDOT	SECT 5311(F): INTER-CITY BUS PROGRAM: INCLUDES OPERATING (50%/100%) CAPITAL VEHICLE PURCHASES (80%), CAPITAL VEHICLE REHAB (80%), MARKETING (80%).		TRANSIT VEH PURCHASE	FTA	7,380,364	-	-	3,690,182	-	-	3,690,182	CATEGORICALLY EXEMPT	0
1757	TRF-9101-27	C	TRANSIT	TRF-9101-27	2027	MNDOT	SECT 5311: GREATER MN TRANSIT OPERATING; PUBLIC TRANSIT OPERATING ASSISTANCE.		TRANSIT OPERATIONS	FTA	36,901,824	-	-	18,450,912	-	-	18,450,912	CATEGORICALLY EXEMPT	0
1758	TRF-9101-27A	C	TRANSIT	TRF-9101-27A	2027	MNDOT	SECT 5311: GREATER MN RURAL TRANSIT STATE PROGRAM ADMINISTRATION.		TRANSIT OPERATIONS	FTA	2,460,122	-	-	2,460,122	-	-	-	CATEGORICALLY EXEMPT	0
1759	TRF-9101-27B	C	TRANSIT	TRF-9101-27B	2027	MNDOT	CY 2028 5311 RTAP TRAINING AND TECHNICAL ASSISTANCE.		TRANSIT OPERATIONS	FTA	388,512	-	-	388,512	-	-	-	CATEGORICALLY EXEMPT	0
1818	TRF-9081-28	C	TRANSIT	TRF-9081-28	2028	MNDOT	SECT 5311(F): INTER-CITY BUS PROGRAM: INCLUDES OPERATING (50%/100%) CAPITAL VEHICLE PURCHASES (80%), CAPITAL VEHICLE REHAB (80%), MARKETING (80%).		TRANSIT VEH PURCHASE	FTA	7,564,874	-	-	3,782,437	-	-	3,782,437	CATEGORICALLY EXEMPT	0
1819	TRF-9101-28	C	TRANSIT	TRF-9101-28	2028	MNDOT	SECT 5311 GREATER MN TRANSIT OPERATING; PUBLIC TRANSIT OPERATING ASSISTANCE(INCLUDES MET COUNCIL TRANSIT LINK AND TRIBAL TRANSIT ASSISTANCE)		TRANSIT OPERATIONS	FTA	37,824,370	-	-	18,912,185	-	-	18,912,185	CATEGORICALLY EXEMPT	0
1820	TRF-9101-28A	C	TRANSIT	TRF-9101-28A	2028	MNDOT	CY 2029 5311 STATE PROGRAM ADMINISTRATION		TRANSIT OPERATIONS	FTA	2,521,625	-	-	2,521,625	-	-	-	CATEGORICALLY EXEMPT	0
1821	TRF-9101-28B	C	TRANSIT	TRF-9101-28B	2028	MNDOT	CY 2029 5311 RTAP TRAINING AND TECHNICAL ASSISTANCE.		TRANSIT OPERATIONS	FTA	398,225	-	-	398,225	-	-	-	CATEGORICALLY EXEMPT	0

2025-2028 MINNESOTA STATE TRANSPORTATION IMPROVEMENT PROGRAM (STIP)
(SORTED BY DISTRICT, YEAR, TRANSIT SP, RAIL SP, LOCAL STIP SP, MNDOT STIP SP, SETASIDE SP)

PROGRAM CODE GR-STATE OF GOOD REPAIR

SFY	STIP TOTAL	FHWA	AC	FTA	TH	BOND	OTHER
2025	53,275,902	-	-	42,620,721	-	-	10,655,181
2026	44,195,684	-	-	35,356,547	-	-	8,839,137
2027	42,501,865	-	-	34,001,492	-	-	8,500,373
2028	73,256,779	-	-	58,605,424	-	-	14,651,355

TRANSIT PROGRAM - SECTION 5337, STATE OF GOOD REPAIR

SEQ#	CHIMES PROJECT NUMBER	DISTRICT	ROUTE SYSTEM	STIP PROJECT NUMBER (SP)	YEAR	AGENCY	TECHNICAL PROJECT DESCRIPTION	MILE	WORK TYPE	FUND TYPE	STIP TOTAL	FHWA	AC	FTA	TH	BOND	OTHER	PROJECT SELECTION CATEGORY	PROJECT SELECTION SCORE
1889	TRF-TCMT-25	M	TRANSIT	TRF-TCMT-25	2025	MET COUNCIL-MT	SECT 5337: TWIN CITIES MET COUNCIL MT ASSOCIATED CAPITAL MAINTENANCE BUS	0.0	TRANSIT OPERATIONS	FTA	1,191,034	-	-	952,827	-	-	238,207	N/A (I.E. NON-MNDOT SELECTION OR NON-TH PROJECT)	0
1891	TRF-TCMT-25AD	M	TRANSIT	TRF-TCMT-25AD	2025	MET COUNCIL-MT	SECT 5337: TWIN CITIES MET COUNCIL MT BUS VEHICLE OVERHAUL AND MAINTENANCE	0.0	TRANSIT GRANT CAPITAL IMPROVEMENT (NON-VEHICLE)	FTA	500,000	-	-	400,000	-	-	100,000	N/A (I.E. NON-MNDOT SELECTION OR NON-TH PROJECT)	0
1892	TRF-TCMT-25AE	M	TRANSIT	TRF-TCMT-25AE	2025	MET COUNCIL-MT	SECT 5337: TWIN CITIES MET COUNCIL MT BUS ACQUISITION	0.0	TRANSIT VEH PURCHASE	FTA	16,554,434	-	-	13,243,547	-	-	3,310,887	N/A (I.E. NON-MNDOT SELECTION OR NON-TH PROJECT)	0
1896	TRF-TCMT-25L	M	TRANSIT	TRF-TCMT-25L	2025	MET COUNCIL-MT	SECT 5337: TWIN CITIES MET COUNCIL MT BUS AND RAIL PUBLIC FACILITIES MAINTENANCE AND REHAB: SIGNS, LIGHTS, HEAT, PADS, REAL TIME SIGNS	0.0	TRANSIT GRANT CAPITAL IMPROVEMENT (NON-VEHICLE)	FTA	9,311,000	-	-	7,448,800	-	-	1,862,200	N/A (I.E. NON-MNDOT SELECTION OR NON-TH PROJECT)	0
1897	TRF-TCMT-25N	M	TRANSIT	TRF-TCMT-25N	2025	MET COUNCIL-MT	SECT 5337: TWIN CITIES MET COUNCIL MT RAIL VEHICLE OVERHAUL AND MAINTENANCE	0.0	TRANSIT GRANT CAPITAL IMPROVEMENT (NON-VEHICLE)	FTA	6,549,750	-	-	5,239,800	-	-	1,309,950	N/A (I.E. NON-MNDOT SELECTION OR NON-TH PROJECT)	0
1898	TRF-TCMT-25P	M	TRANSIT	TRF-TCMT-25P	2025	MET COUNCIL-MT	SECT 5337: TWIN CITIES MET COUNCIL MT RAIL SYSTEM REHAB: TRACK REHAB REPAIR, MISCELLANEOUS MAINTENANCE, CATENARY, POWER SYSTEMS	0.0	TRANSIT OPERATIONS	FTA	578,350	-	-	462,680	-	-	115,670	N/A (I.E. NON-MNDOT SELECTION OR NON-TH PROJECT)	0
1899	TRF-TCMT-25R	M	TRANSIT	TRF-TCMT-25R	2025	MET COUNCIL-MT	SECT 5337: TWIN CITIES MET COUNCIL MT BUS AND RAIL SUPPORT FACILITY REHAB AND RENOVATE: HOISTS, EQUIPMENT, FACILITY APPURTENANCES, ROOF REFURBISHMENT	0.0	TRANSIT GRANT CAPITAL IMPROVEMENT (NON-VEHICLE)	FTA	14,355,000	-	-	11,484,000	-	-	2,871,000	N/A (I.E. NON-MNDOT SELECTION OR NON-TH PROJECT)	0
1901	TRF-TCMT-25T	M	TRANSIT	TRF-TCMT-25T	2025	MET COUNCIL-MT	SECT 5337: TWIN CITIES MET COUNCIL MT CAPITAL LEASE TIRES	0.0	TRANSIT OPERATIONS	FTA	3,619,238	-	-	2,895,390	-	-	723,848	N/A (I.E. NON-MNDOT SELECTION OR NON-TH PROJECT)	0
1903	TRF-TCMT-25Y	M	TRANSIT	TRF-TCMT-25Y	2025	MET COUNCIL-MT	SECT 5337: TWIN CITIES MET COUNCIL MT RAIL MISCELLANEOUS EQUIPMENT REHAB RENOVATE (VIDEO, TRAIN OPERATOR TECH, SYSTEMS TECH, SECURITY, TRACK TECHNOLOGY AND EQUIPMENT)	0.0	TRANSIT GRANT CAPITAL IMPROVEMENT (NON-VEHICLE)	FTA	617,096	-	-	493,677	-	-	123,419	N/A (I.E. NON-MNDOT SELECTION OR NON-TH PROJECT)	0
2058	TRF-TCMT-26AD	M	TRANSIT	TRF-TCMT-26AD	2026	MET COUNCIL-MT	SECT 5337: TWIN CITIES MET COUNCIL MT BUS VEHICLE OVERHAUL AND MAINTENANCE	0.0	TRANSIT GRANT CAPITAL IMPROVEMENT (NON-VEHICLE)	FTA	500,000	-	-	400,000	-	-	100,000	N/A (I.E. NON-MNDOT SELECTION OR NON-TH PROJECT)	0
2059	TRF-TCMT-26AE	M	TRANSIT	TRF-TCMT-26AE	2026	MET COUNCIL-MT	SECT 5337: TWIN CITIES MET COUNCIL MT BUS ACQUISITION	0.0	TRANSIT VEH PURCHASE	FTA	17,051,067	-	-	13,640,854	-	-	3,410,213	N/A (I.E. NON-MNDOT SELECTION OR NON-TH PROJECT)	0
2063	TRF-TCMT-26E	M	TRANSIT	TRF-TCMT-26E	2026	MET COUNCIL-MT	SECT 5337: TWIN CITIES MET COUNCIL MT ASSOCIATED CAPITAL MAINTENANCE BUS	0.0	TRANSIT OPERATIONS	FTA	4,863,014	-	-	3,890,411	-	-	972,603	N/A (I.E. NON-MNDOT SELECTION OR NON-TH PROJECT)	0
2065	TRF-TCMT-26K	M	TRANSIT	TRF-TCMT-26K	2026	MET COUNCIL-MT	SECT 5337: TWIN CITIES MET COUNCIL MT CAPITAL LEASE TIRES	0.0	TRANSIT OPERATIONS	FTA	3,982,035	-	-	3,185,628	-	-	796,407	N/A (I.E. NON-MNDOT SELECTION OR NON-TH PROJECT)	0

2025-2028 MINNESOTA STATE TRANSPORTATION IMPROVEMENT PROGRAM (STIP)
(SORTED BY DISTRICT, YEAR, TRANSIT SP, RAIL SP, LOCAL STIP SP, MNDOT STIP SP, SETASIDE SP)

PROGRAM CODE GR-STATE OF GOOD REPAIR

SFY	STIP TOTAL	FHWA	AC	FTA	TH	BOND	OTHER
2025	53,275,902	-	-	42,620,721	-	-	10,655,181
2026	44,195,684	-	-	35,356,547	-	-	8,839,137
2027	42,501,865	-	-	34,001,492	-	-	8,500,373
2028	73,256,779	-	-	58,605,424	-	-	14,651,355

TRANSIT PROGRAM - SECTION 5337, STATE OF GOOD REPAIR

SEQ#	CHIMES PROJECT NUMBER	DISTRICT	ROUTE SYSTEM	STIP PROJECT NUMBER (SP)	YEAR	AGENCY	TECHNICAL PROJECT DESCRIPTION	MILE	WORK TYPE	FUND TYPE	STIP TOTAL	FHWA	AC	FTA	TH	BOND	OTHER	PROJECT SELECTION CATEGORY	PROJECT SELECTION SCORE
2066	TRF-TCMT-26N	M	TRANSIT	TRF-TCMT-26N	2026	MET COUNCIL-MT	SECT 5337: TWIN CITIES MET COUNCIL MT RAIL VEHICLE OVERHAUL AND MAINTENANCE	0.0	TRANSIT GRANT CAPITAL IMPROVEMENT (NON-VEHICLE)	FTA	5,890,000	-	-	4,712,000	-	-	1,178,000	N/A (I.E. NON-MNDOT SELECTION OR NON-TH PROJECT)	0
2067	TRF-TCMT-26Q	M	TRANSIT	TRF-TCMT-26Q	2026	MET COUNCIL-MT	SECT 5337: TWIN CITIES MET COUNCIL MT BUS AND RAIL PUBLIC FACILITIES MAINTENANCE AND REHAB: SIGNS, LIGHTS, HEAT, PADS, REAL TIME SIGNS	0.0	TRANSIT GRANT CAPITAL IMPROVEMENT (NON-VEHICLE)	FTA	2,703,500	-	-	2,162,800	-	-	540,700	N/A (I.E. NON-MNDOT SELECTION OR NON-TH PROJECT)	0
2068	TRF-TCMT-26R	M	TRANSIT	TRF-TCMT-26R	2026	MET COUNCIL-MT	SECT 5337: TWIN CITIES MET COUNCIL MT RAIL SYSTEM REHAB: TRACK REHAB REPAIR, MISCELLANEOUS MAINTENANCE, CATENARY, POWER SYSTEMS	0.0	TRANSIT OPERATIONS	FTA	594,068	-	-	475,254	-	-	118,814	N/A (I.E. NON-MNDOT SELECTION OR NON-TH PROJECT)	0
2069	TRF-TCMT-26T	M	TRANSIT	TRF-TCMT-26T	2026	MET COUNCIL-MT	SECT 5337: TWIN CITIES MET COUNCIL MT BUS AND RAIL SUPPORT FACILITY REHAB AND RENOVATE: HOISTS, EQUIPMENT, FACILITY APPURTENANCES, ROOF REFURBISHMENT	0.0	TRANSIT GRANT CAPITAL IMPROVEMENT (NON-VEHICLE)	FTA	8,462,000	-	-	6,769,600	-	-	1,692,400	N/A (I.E. NON-MNDOT SELECTION OR NON-TH PROJECT)	0
2070	TRF-TCMT-26X	M	TRANSIT	TRF-TCMT-26X	2026	MET COUNCIL-MT	SECT 5337: TWIN CITIES MET COUNCIL MT RAIL MISCELLANEOUS EQUIPMENT REHAB RENOVATE (VIDEO, TRAIN OPERATOR TECH, SYSTEMS TECH, SECURITY, TRACK TECHNOLOGY AND EQUIPMENT)	0.0	TRANSIT GRANT CAPITAL IMPROVEMENT (NON-VEHICLE)	FTA	150,000	-	-	120,000	-	-	30,000	N/A (I.E. NON-MNDOT SELECTION OR NON-TH PROJECT)	0
2214	TRF-TCMT-27A	M	TRANSIT	TRF-TCMT-27A	2027	MET COUNCIL-MT	SECT 5337: TWIN CITIES MET COUNCIL MT BUS AND RAIL PUBLIC FACILITIES MAINTENANCE AND REHAB: SIGNS, LIGHTS, HEAT, PADS, REAL TIME SIGNS	0.0	TRANSIT GRANT CAPITAL IMPROVEMENT (NON-VEHICLE)	FTA	2,868,603	-	-	2,294,882	-	-	573,721	N/A (I.E. NON-MNDOT SELECTION OR NON-TH PROJECT)	0
2216	TRF-TCMT-27AB	M	TRANSIT	TRF-TCMT-27AB	2027	MET COUNCIL-MT	SECT 5337: TWIN CITIES MET COUNCIL MT BUS VEHICLE OVERHAUL AND MAINTENANCE	0.0	TRANSIT GRANT CAPITAL IMPROVEMENT (NON-VEHICLE)	FTA	500,000	-	-	400,000	-	-	100,000	N/A (I.E. NON-MNDOT SELECTION OR NON-TH PROJECT)	0
2220	TRF-TCMT-27AF	M	TRANSIT	TRF-TCMT-27AF	2027	MET COUNCIL-MT	SECT 5337: TWIN CITIES MET COUNCIL MT BUS ACQUISITION	0.0	TRANSIT VEH PURCHASE	FTA	17,562,599	-	-	14,050,079	-	-	3,512,520	N/A (I.E. NON-MNDOT SELECTION OR NON-TH PROJECT)	0
2222	TRF-TCMT-27C	M	TRANSIT	TRF-TCMT-27C	2027	MET COUNCIL-MT	SECT 5337: TWIN CITIES MET COUNCIL MT RAIL MISCELLANEOUS EQUIPMENT REHAB RENOVATE (VIDEO, TRAIN OPERATOR TECH, SYSTEMS TECH, SECURITY, TRACK TECHNOLOGY AND EQUIPMENT)	0.0	TRANSIT GRANT CAPITAL IMPROVEMENT (NON-VEHICLE)	FTA	150,000	-	-	120,000	-	-	30,000	N/A (I.E. NON-MNDOT SELECTION OR NON-TH PROJECT)	0
2223	TRF-TCMT-27D	M	TRANSIT	TRF-TCMT-27D	2027	MET COUNCIL-MT	SECT 5337: TWIN CITIES MET COUNCIL MT RAIL VEHICLE OVERHAUL AND MAINTENANCE	0.0	TRANSIT GRANT CAPITAL IMPROVEMENT (NON-VEHICLE)	FTA	5,950,000	-	-	4,760,000	-	-	1,190,000	N/A (I.E. NON-MNDOT SELECTION OR NON-TH PROJECT)	0
2224	TRF-TCMT-27E	M	TRANSIT	TRF-TCMT-27E	2027	MET COUNCIL-MT	SECT 5337: TWIN CITIES MET COUNCIL MT RAIL SYSTEM REHAB: TRACK REHAB REPAIR, MISCELLANEOUS MAINTENANCE, CATENARY, POWER SYSTEMS	0.0	TRANSIT OPERATIONS	FTA	8,236,171	-	-	6,588,937	-	-	1,647,234	N/A (I.E. NON-MNDOT SELECTION OR NON-TH PROJECT)	0
2225	TRF-TCMT-27F	M	TRANSIT	TRF-TCMT-27F	2027	MET COUNCIL-MT	SECT 5337: TWIN CITIES MET COUNCIL MT BUS AND RAIL REAL TIME SIGN PROJECTS REHAB AND RENOVATE	0.0	TRANSIT GRANT CAPITAL IMPROVEMENT (NON-VEHICLE)	FTA	1,000,000	-	-	800,000	-	-	200,000	N/A (I.E. NON-MNDOT SELECTION OR NON-TH PROJECT)	0
2227	TRF-TCMT-27H	M	TRANSIT	TRF-TCMT-27H	2027	MET COUNCIL-MT	SECT 5337: TWIN CITIES MET COUNCIL MT BUS AND RAIL SUPPORT FACILITY REHAB AND RENOVATE: HOISTS, EQUIPMENT, FACILITY APPURTENANCES, ROOF REFURBISHMENT	0.0	TRANSIT GRANT CAPITAL IMPROVEMENT (NON-VEHICLE)	FTA	1,494,000	-	-	1,195,200	-	-	298,800	N/A (I.E. NON-MNDOT SELECTION OR NON-TH PROJECT)	0

2025-2028 MINNESOTA STATE TRANSPORTATION IMPROVEMENT PROGRAM (STIP)
(SORTED BY DISTRICT, YEAR, TRANSIT SP, RAIL SP, LOCAL STIP SP, MNDOT STIP SP, SETASIDE SP)

PROGRAM CODE GR-STATE OF GOOD REPAIR

SFY	STIP TOTAL	FHWA	AC	FTA	TH	BOND	OTHER
2025	53,275,902	-	-	42,620,721	-	-	10,655,181
2026	44,195,684	-	-	35,356,547	-	-	8,839,137
2027	42,501,865	-	-	34,001,492	-	-	8,500,373
2028	73,256,779	-	-	58,605,424	-	-	14,651,355

TRANSIT PROGRAM - SECTION 5337, STATE OF GOOD REPAIR

SEQ#	CHIMES PROJECT NUMBER	DISTRICT	ROUTE SYSTEM	STIP PROJECT NUMBER (SP)	YEAR	AGENCY	TECHNICAL PROJECT DESCRIPTION	MILE	WORK TYPE	FUND TYPE	STIP TOTAL	FHWA	AC	FTA	TH	BOND	OTHER	PROJECT SELECTION CATEGORY	PROJECT SELECTION SCORE
2229	TRF-TCMT-27K	M	TRANSIT	TRF-TCMT-27K	2027	MET COUNCIL-MT	SECT 5337: TWIN CITIES MET COUNCIL MT CAPITAL LEASE TIRES	0.0	TRANSIT OPERATIONS	FTA	4,115,492	-	-	3,292,394	-	-	823,098	N/A (I.E. NON-MNDOT SELECTION OR NON-TH PROJECT)	0
2234	TRF-TCMT-27R	M	TRANSIT	TRF-TCMT-27R	2027	MET COUNCIL-MT	SECT 5337: TWIN CITIES MET COUNCIL MT ASSOCIATED CAPITAL MAINTENANCE BUS	0.0	TRANSIT OPERATIONS	FTA	625,000	-	-	500,000	-	-	125,000	N/A (I.E. NON-MNDOT SELECTION OR NON-TH PROJECT)	0
2353	TRF-TCMT-28	M	TRANSIT	TRF-TCMT-28	2028	MET COUNCIL-MT	SECT 5337: TWIN CITIES MET COUNCIL MT ASSOCIATED CAPITAL MAINTENANCE BUS	0.0	TRANSIT OPERATIONS	FTA	9,968,831	-	-	7,975,065	-	-	1,993,766	N/A (I.E. NON-MNDOT SELECTION OR NON-TH PROJECT)	0
2358	TRF-TCMT-28AD	M	TRANSIT	TRF-TCMT-28AD	2028	MET COUNCIL-MT	SECT 5337: TWIN CITIES MET COUNCIL MT BUS AND RAIL SUPPORT FACILITY REHAB AND RENOVATE: HOISTS, EQUIPMENT, FACILITY APPURTENANCES, ROOF REFURBISHMENT	0.0	TRANSIT GRANT CAPITAL IMPROVEMENT (NON-VEHICLE)	FTA	1,427,000	-	-	1,141,600	-	-	285,400	N/A (I.E. NON-MNDOT SELECTION OR NON-TH PROJECT)	0
2364	TRF-TCMT-28G	M	TRANSIT	TRF-TCMT-28G	2028	MET COUNCIL-MT	SECT 5337: TWIN CITIES MET COUNCIL MT BUS AND RAIL PUBLIC FACILITIES MAINTENANCE AND REHAB: SIGNS, LIGHTS, HEAT, PADS, REAL TIME SIGNS	0.0	TRANSIT GRANT CAPITAL IMPROVEMENT (NON-VEHICLE)	FTA	2,909,724	-	-	2,327,779	-	-	581,945	N/A (I.E. NON-MNDOT SELECTION OR NON-TH PROJECT)	0
2366	TRF-TCMT-28J	M	TRANSIT	TRF-TCMT-28J	2028	MET COUNCIL-MT	SECT 5337: TWIN CITIES MET COUNCIL MT RAIL MISCELLANEOUS EQUIPMENT REHAB RENOVATE (VIDEO, TRAIN OPERATOR TECH, SYSTEMS TECH, SECURITY, TRACK TECHNOLOGY AND EQUIPMENT)	0.0	TRANSIT GRANT CAPITAL IMPROVEMENT (NON-VEHICLE)	FTA	384,481	-	-	307,585	-	-	76,896	N/A (I.E. NON-MNDOT SELECTION OR NON-TH PROJECT)	0
2367	TRF-TCMT-28K	M	TRANSIT	TRF-TCMT-28K	2028	MET COUNCIL-MT	SECT 5337: TWIN CITIES MET COUNCIL MT RAIL VEHICLE OVERHAUL AND MAINTENANCE	0.0	TRANSIT GRANT CAPITAL IMPROVEMENT (NON-VEHICLE)	FTA	10,470,270	-	-	8,376,216	-	-	2,094,054	N/A (I.E. NON-MNDOT SELECTION OR NON-TH PROJECT)	0
2368	TRF-TCMT-28L	M	TRANSIT	TRF-TCMT-28L	2028	MET COUNCIL-MT	SECT 5337: TWIN CITIES MET COUNCIL MT RAIL SYSTEM REHAB: TRACK REHAB REPAIR, MISCELLANEOUS MAINTENANCE, CATENARY, POWER SYSTEMS	0.0	TRANSIT OPERATIONS	FTA	21,239,865	-	-	16,991,892	-	-	4,247,973	N/A (I.E. NON-MNDOT SELECTION OR NON-TH PROJECT)	0
2369	TRF-TCMT-28M	M	TRANSIT	TRF-TCMT-28M	2028	MET COUNCIL-MT	SECT 5337: TWIN CITIES MET COUNCIL MT BUS AND RAIL REAL TIME SIGN PROJECTS REHAB AND RENOVATE	0.0	TRANSIT GRANT CAPITAL IMPROVEMENT (NON-VEHICLE)	FTA	4,000,000	-	-	3,200,000	-	-	800,000	N/A (I.E. NON-MNDOT SELECTION OR NON-TH PROJECT)	0
2372	TRF-TCMT-28Q	M	TRANSIT	TRF-TCMT-28Q	2028	MET COUNCIL-MT	SECT 5337: TWIN CITIES MET COUNCIL MT CAPITAL LEASE TIRES	0.0	TRANSIT OPERATIONS	FTA	4,267,131	-	-	3,413,705	-	-	853,426	N/A (I.E. NON-MNDOT SELECTION OR NON-TH PROJECT)	0
2374	TRF-TCMT-28S	M	TRANSIT	TRF-TCMT-28S	2028	MET COUNCIL-MT	SECT 5337: TWIN CITIES MET COUNCIL MT BUS VEHICLE OVERHAUL AND MAINTENANCE	0.0	TRANSIT GRANT CAPITAL IMPROVEMENT (NON-VEHICLE)	FTA	500,000	-	-	400,000	-	-	100,000	N/A (I.E. NON-MNDOT SELECTION OR NON-TH PROJECT)	0
2379	TRF-TCMT-28X	M	TRANSIT	TRF-TCMT-28X	2028	MET COUNCIL-MT	SECT 5337: TWIN CITIES MET COUNCIL MT BUS ACQUISITION	0.0	TRANSIT VEH PURCHASE	FTA	18,089,477	-	-	14,471,582	-	-	3,617,895	N/A (I.E. NON-MNDOT SELECTION OR NON-TH PROJECT)	0

2025-2028 MINNESOTA STATE TRANSPORTATION IMPROVEMENT PROGRAM (STIP)
 (SORTED BY DISTRICT, YEAR, TRANSIT SP, RAIL SP, LOCAL STIP SP, MNDOT STIP SP, SETASIDE SP)

PROGRAM CODE BB-BUS AND BUS FACILITIES

SFY	STIP TOTAL	FHWA	AC	FTA	TH	BOND	OTHER
2025	24,762,214	-	-	19,945,769	-	-	4,816,445
2026	9,179,805	-	-	7,402,667	-	-	1,777,138
2027	9,563,196	-	-	7,742,296	-	-	1,820,900
2028	8,511,610	-	-	6,868,111	-	-	1,643,499

TRANSIT PROGRAM - SECTION 5339, BUS AND BUS FACILITIES

SEQ#	CHIMES PROJECT NUMBER	DISTRICT	ROUTE SYSTEM	STIP PROJECT NUMBER (SP)	YEAR	AGENCY	TECHNICAL PROJECT DESCRIPTION	MILE	WORK TYPE	FUND TYPE	STIP TOTAL	FHWA	AC	FTA	TH	BOND	OTHER	PROJECT SELECTION CATEGORY	PROJECT SELECTION SCORE
1	TRF-0016-25A	1	TRANSIT	TRF-0016-25A	2025	DULUTH	SECTION 5339: DULUTH TRANSIT AUTHORITY; BUS STOP IMPROVEMENTS	0.0	TRANSIT GRANT CAPITAL IMPROVEMETN (NON-VEHICLE)	FTA	250,000	-	-	200,000	-	-	50,000	N/A (I.E. NON-MNDOT SELECTION OR NON-TH PROJECT)	0
4	TRF-0016-25F	1	TRANSIT	TRF-0016-25F	2025	DULUTH	SECTION 5339: TIRE STORAGE SOLUTION	0.0	TRANSIT GRANT CAPITAL IMPROVEMETN (NON-VEHICLE)	FTA	120,000	-	-	96,000	-	-	24,000	N/A (I.E. NON-MNDOT SELECTION OR NON-TH PROJECT)	0
5	TRF-0016-25H	1	TRANSIT	TRF-0016-25H	2025	DULUTH	SECTION 5339: HEAVY DUTY BUS HOIST REPLACEMENTS	0.0	TRANSIT GRANT CAPITAL IMPROVEMETN (NON-VEHICLE)	FTA	675,000	-	-	540,000	-	-	135,000	N/A (I.E. NON-MNDOT SELECTION OR NON-TH PROJECT)	0
7	TRF-0016-25J	1	TRANSIT	TRF-0016-25J	2025	DULUTH	SECTION 5339: PURCHASE BUS TUG	0.0	TRANSIT GRANT CAPITAL IMPROVEMETN (NON-VEHICLE)	FTA	120,000	-	-	96,000	-	-	24,000	N/A (I.E. NON-MNDOT SELECTION OR NON-TH PROJECT)	0
8	TRF-0016-25K	1	TRANSIT	TRF-0016-25K	2025	DULUTH	SECTION 5339: PURCHASE REPLACEMENT BUS VACUUM	0.0	TRANSIT GRANT CAPITAL IMPROVEMETN (NON-VEHICLE)	FTA	375,000	-	-	300,000	-	-	75,000	N/A (I.E. NON-MNDOT SELECTION OR NON-TH PROJECT)	0
9	TRF-0016-25L	1	TRANSIT	TRF-0016-25L	2025	DULUTH	SECTION 5339: PURCHASE REPLACEMENT BUS WASH	0.0	TRANSIT GRANT CAPITAL IMPROVEMETN (NON-VEHICLE)	FTA	480,000	-	-	384,000	-	-	96,000	N/A (I.E. NON-MNDOT SELECTION OR NON-TH PROJECT)	0
430	TRF-0048-25G	3	TRANSIT	TRF-0048-25G	2025	SAINT CLOUD	SECT5339: ST CLOUD MTC; FACILITY IMPROVEMENTS	0.0	TRANSIT GRANT CAPITAL IMPROVEMENT (NON-VEHICLE)	FTA	650,000	-	-	520,000	-	-	130,000	CATEGORICALLY EXEMPT	0
431	TRF-0048-25H	3	TRANSIT	TRF-0048-25H	2025	SAINT CLOUD	SECTION 5339: ST CLOUD MTC; PURCHASE ONE (1) CLASS 400LF CNG REPLACEMENT BUS	0.0	TRANSIT VEH PURCHASE	FTA	367,000	-	-	311,950	-	-	55,050	CATEGORICALLY EXEMPT	0
758	TRF-0034-25G	4	TRANSIT	TRF-0034-25G	2025	MOORHEAD	SECT 5339: CITY OF MOORHEAD, PURCHASE MISCELLANEOUS SUPPORT/FACILITY EQUIPMENT (SCRUBBER/WASHER, PRESS AND PRESSURE WASHER) (SPLIT COST OF 96,000 WITH 1/3 COMING FROM MOORHEAD AND 2/3 COMING FROM FARGO)	0.0	TRANSIT GRANT CAPITAL IMPROVEMETN (NON-VEHICLE)	FTA	33,000	-	-	26,400	-	-	6,600	CATEGORICALLY EXEMPT	0
947	TRF-0047-25C	6	TRANSIT	TRF-0047-25C	2025	ROCHESTER	SECT 5339: CITY OF ROCHESTER; ELECTRIC VEHICLE MAINTENANCE AND PERSONAL PROTECTIVE EQUIPMENT	0.0	TRANSIT OPERATIONS	FTA	53,561	-	-	42,849	-	-	10,712		0
949	TRF-0047-25H	6	TRANSIT	TRF-0047-25H	2025	ROCHESTER	SECT 5339: CITY OF ROCHESTER PURCHASE OFFICE FURNITURE	0.0	TRANSIT GRANT CAPITAL IMPROVEMETN (NON-VEHICLE)	FTA	58,410	-	-	46,728	-	-	11,682		0
950	TRF-0047-25I	6	TRANSIT	TRF-0047-25I	2025	ROCHESTER	SECT 5339: CITY OF ROCHESTER PURCHASE EV PICK-UP TRUCK AND CHARGING INFRASTRUCTURE	0.0	TRANSIT GRANT CAPITAL IMPROVEMETN (NON-VEHICLE)	FTA	93,900	-	-	75,120	-	-	18,780		0
951	TRF-0047-25J	6	TRANSIT	TRF-0047-25J	2025	ROCHESTER	SECT 5339: CITY OF ROCHESTER PURCHASE PORTABLE EV CHARGER FOR SHOP EQUIPMENT	0.0	TRANSIT GRANT CAPITAL IMPROVEMETN (NON-VEHICLE)	FTA	37,800	-	-	30,240	-	-	7,560		0
953	TRF-0047-25L	6	TRANSIT	TRF-0047-25L	2025	ROCHESTER	SECT 5339: CITY OF ROCHESTER TRANSIT SIGNAL PRIORITY IMPLEMENTATION	0.0	TRANSIT GRANT CAPITAL IMPROVEMETN (NON-VEHICLE)	FTA	137,400	-	-	109,920	-	-	27,480		0
1178	TRF-0028-25D	7	TRANSIT	TRF-0028-25D	2025	MANKATO	SECT 5339: CITY OF MANKATO; UPGRADE BUS STOPS	0.0	TRANSIT GRANT CAPITAL IMPROVEMENT (NON-VEHICLE)	FTA	375,000	-	-	300,000	-	-	75,000	N/A (I.E. NON-MNDOT SELECTION OR NON-TH PROJECT)	0
1576	TRF-9106-25	C	TRANSIT	TRF-9106-25	2025	MNDOT	2025 SECT 5339: GREATER MN TRANSIT CAPITAL INCLUDING FACILITIES(80%), LARGE CAPITAL (80%),AND TECHNOLOGY(80%)		TRANSIT GRANT CAPITAL IMPROVEMENT (NON-VEHICLE)	FTA	625,000	-	-	500,000	-	-	125,000	CATEGORICALLY EXEMPT	0
1577	TRF-9106-25A	C	TRANSIT	TRF-9106-25A	2025	MNDOT	2025 SECT 5339: GREATER MN RURAL TRANSIT BUSES(85%)		TRANSIT VEH PURCHASE	FTA	2,352,941	-	-	2,000,000	-	-	352,941	CATEGORICALLY EXEMPT	0
1578	TRF-9106-25B	C	TRANSIT	TRF-9106-25B	2025	MNDOT	SECT 5339(C) LOW/NO EMISSIONS; PURCHASE OF NINE PROPANE BUSES, EQUIPMENT AND INFRASTRUCTURE		TRANSIT VEH PURCHASE	FTA	2,879,000	-	-	2,303,200	-	-	575,800	CATEGORICALLY EXEMPT	0

2025-2028 MINNESOTA STATE TRANSPORTATION IMPROVEMENT PROGRAM (STIP)
 (SORTED BY DISTRICT, YEAR, TRANSIT SP, RAIL SP, LOCAL STIP SP, MNDOT STIP SP, SETASIDE SP)

PROGRAM CODE BB-BUS AND BUS FACILITIES

SFY	STIP TOTAL	FHWA	AC	FTA	TH	BOND	OTHER
2025	24,762,214	-	-	19,945,769	-	-	4,816,445
2026	9,179,805	-	-	7,402,667	-	-	1,777,138
2027	9,563,196	-	-	7,742,296	-	-	1,820,900
2028	8,511,610	-	-	6,868,111	-	-	1,643,499

TRANSIT PROGRAM - SECTION 5339, BUS AND BUS FACILITIES

SEQ#	CHIMES PROJECT NUMBER	DISTRICT	ROUTE SYSTEM	STIP PROJECT NUMBER (SP)	YEAR	AGENCY	TECHNICAL PROJECT DESCRIPTION	MILE	WORK TYPE	FUND TYPE	STIP TOTAL	FHWA	AC	FTA	TH	BOND	OTHER	PROJECT SELECTION CATEGORY	PROJECT SELECTION SCORE
1579	TRF-9106-25C	C	TRANSIT	TRF-9106-25C	2025	MNDOT	SECT 5339(C) LOW/NO EMISSIONS CONSTRUCT TWO NEW TRANSIT FACILITIES IN RURAL MINNESOTA		TRANSIT VEH PURCHASE	FTA	7,853,000	-	-	6,282,400	-	-	1,570,600	CATEGORICALLY EXEMPT	0
1902	TRF-TCMT-25W	M	TRANSIT	TRF-TCMT-25W	2025	MET COUNCIL-MT	SECT 5339: TWIN CITIES MET COUNCIL MT BUS ACQUISITION	0.0	TRANSIT VEH PURCHASE	FTA	7,226,202	-	-	5,780,962	-	-	1,445,240	N/A (I.E. NON-MNDOT SELECTION OR NON-TH PROJECT)	0
88	TRF-0016-26D	1	TRANSIT	TRF-0016-26D	2026	DULLUTH	SECTION 5339: TCE ROOF REPLACEMENT	0.0	TRANSIT GRANT CAPITAL IMPROVEMETN (NON-VEHICLE)	FTA	170,000	-	-	136,000	-	-	34,000	N/A (I.E. NON-MNDOT SELECTION OR NON-TH PROJECT)	0
1244	TRF-0028-26F	7	TRANSIT	TRF-0028-26F	2026	MANKATO	SECT 5339: CITY OF MANKATO PURCHASE ONE (1) CLASS 400 LF GAS REPLACEMENT BUS	0.0	TRANSIT VEH PURCHASE	FTA	321,000	-	-	256,800	-	-	64,200	N/A (I.E. NON-MNDOT SELECTION OR NON-TH PROJECT)	0
1689	TRF-9106-26	C	TRANSIT	TRF-9106-26	2026	MNDOT	2026 SECT 5339: GREATER MN TRANSIT CAPITAL INCLUDING FACILITIES(80%), LARGE CAPITAL (80%),AND TECHNOLOGY(80%)		TRANSIT GRANT CAPITAL IMPROVEMENT (NON-VEHICLE)	FTA	250,000	-	-	200,000	-	-	50,000	CATEGORICALLY EXEMPT	0
1690	TRF-9106-26A	C	TRANSIT	TRF-9106-26A	2026	MNDOT	2026 SECT 5339: GREATER MN RURAL TRANSIT BUSES(85%)		TRANSIT VEH PURCHASE	FTA	1,176,471	-	-	1,000,000	-	-	176,471	CATEGORICALLY EXEMPT	0
2064	TRF-TCMT-26G	M	TRANSIT	TRF-TCMT-26G	2026	MET COUNCIL-MT	SECT 5339: TWIN CITIES MET COUNCIL MT BUS ACQUISITION	0.0	TRANSIT VEH PURCHASE	FTA	7,262,334	-	-	5,809,867	-	-	1,452,467	N/A (I.E. NON-MNDOT SELECTION OR NON-TH PROJECT)	0
158	TRF-0016-27C	1	TRANSIT	TRF-0016-27C	2027	DULLUTH	SECT 5339: DULUTH TRANSIT AUTHORITY; PURCHASE TWO(2) SUPPORT VEHICLES FOR MAINTENANCE	0.0	TRANSIT VEH PURCHASE	FTA	167,600	-	-	134,000	-	-	33,600	N/A (I.E. NON-MNDOT SELECTION OR NON-TH PROJECT)	0
159	TRF-0016-27D	1	TRANSIT	TRF-0016-27D	2027	DULLUTH	SECT 5339: DULUTH TRANSIT AUTHORITY; PURCHASE FORKLIFT	0.0	TRANSIT GRANT CAPITAL IMPROVEMETN (NON-VEHICLE)	FTA	55,000	-	-	44,000	-	-	11,000	N/A (I.E. NON-MNDOT SELECTION OR NON-TH PROJECT)	0
1076	TRF-0047-27C	6	TRANSIT	TRF-0047-27C	2027	ROCHESTER	SECT 5339: CITY OF ROCHESTER; PURCHASE TWO (2) ELECTRIC SUPPORT VEHICLES & RELATED CHARGING INFRASTRUCTURE & INSTALLATION	0.0	TRANSIT VEH PURCHASE	FTA	155,600	-	-	124,480	-	-	31,120		0
1077	TRF-0047-27D	6	TRANSIT	TRF-0047-27D	2027	ROCHESTER	SECT 5339: CITY OF ROCHESTER; PURCHASE ONE (1) CLASS 400LF GAS REPLACEMENT BUSES	0.0	TRANSIT VEH PURCHASE	FTA	354,000	-	-	300,900	-	-	53,100		0
1760	TRF-9106-27	C	TRANSIT	TRF-9106-27	2027	MNDOT	2027 SECT 5339: GREATER MN TRANSIT CAPITAL INCLUDING FACILITIES(80%), LARGE CAPITAL (80%),AND TECHNOLOGY(80%)		TRANSIT GRANT CAPITAL IMPROVEMENT (NON-VEHICLE)	FTA	355,880	-	-	300,000	-	-	55,880	CATEGORICALLY EXEMPT	0
1761	TRF-9106-27A	C	TRANSIT	TRF-9106-27A	2027	MNDOT	2027 SECT 5339: GREATER MN RURAL TRANSIT BUSES(85%)		TRANSIT VEH PURCHASE	FTA	1,176,471	-	-	1,000,000	-	-	176,471	CATEGORICALLY EXEMPT	0
2237	TRF-TCMT-27U	M	TRANSIT	TRF-TCMT-27U	2027	MET COUNCIL-MT	SECT 5339: TWIN CITIES MET COUNCIL MT BUS ACQUISITION	0.0	TRANSIT VEH PURCHASE	FTA	7,298,645	-	-	5,838,916	-	-	1,459,729	N/A (I.E. NON-MNDOT SELECTION OR NON-TH PROJECT)	0
1822	TRF-9106-28A	C	TRANSIT	TRF-9106-28A	2028	MNDOT	2028 SECT 5339: GREATER MN RURAL TRANSIT BUSES(85%)		TRANSIT VEH PURCHASE	FTA	1,176,471	-	-	1,000,000	-	-	176,471	CATEGORICALLY EXEMPT	0
2380	TRF-TCMT-28Y	M	TRANSIT	TRF-TCMT-28Y	2028	MET COUNCIL-MT	SECT 5339: TWIN CITIES MET COUNCIL MT BUS ACQUISITION	0.0	TRANSIT VEH PURCHASE	FTA	7,335,139	-	-	5,868,111	-	-	1,467,028	N/A (I.E. NON-MNDOT SELECTION OR NON-TH PROJECT)	0

2025-2028 MINNESOTA STATE TRANSPORTATION IMPROVEMENT PROGRAM (STIP)
(SORTED BY DISTRICT, YEAR, TRANSIT SP, RAIL SP, LOCAL STIP SP, MNDOT STIP SP, SETASIDE SP)

PROGRAM CODE TR-TRANSIT
FUND TYPE STBGP

SFY	STIP TOTAL	FHWA	AC	FTA	TH	BOND	OTHER
2025	19,179,220	15,236,071	-	-	-	-	3,943,149
2026	9,517,500	8,000,000	-	-	-	-	1,517,500
2027	10,320,000	8,256,000	-	-	-	-	2,064,000
2028	9,921,600	8,000,000	-	-	-	-	1,921,600

TRANSIT PROGRAM - SURFACE TRANSPORTATION BLOCK GRANT PROGRAM

SEQ#	CHIMES PROJECT NUMBER	DISTRICT	ROUTE SYSTEM	STIP PROJECT NUMBER (SP)	YEAR	AGENCY	TECHNICAL PROJECT DESCRIPTION	MILE	WORK TYPE	FUND TYPE	STIP TOTAL	FHWA	AC	FTA	TH	BOND	OTHER	PROJECT SELECTION CATEGORY	PROJECT SELECTION SCORE
433	TRS-0048-25B	3	TRANSIT	TRS-0048-25B	2025	SAINT CLOUD	ST. CLOUD MTC; PURCHASE ONE (1) CLASS 700 REPLACEMENT CNG BUS	0.0	TRANSIT VEH PURCHASE	STBGP	729,000	583,200	-	-	-	-	145,800	CATEGORICALLY EXEMPT	0
434	TRS-0048-25C	3	TRANSIT	TRS-0048-25C	2025	SAINT CLOUD	ST CLOUD MTC; PURCHASE FIVE (5) CLASS 400LF CNG REPLACEMENT BUSES.	0.0	TRANSIT VEH PURCHASE	STBGP	1,835,000	1,468,000	-	-	-	-	367,000	CATEGORICALLY EXEMPT	0
955	TRS-0047-25TA	6	TRANSIT	TRS-0047-25TA	2025	ROCHESTER	CITY OF ROCHESTER; PURCHASE THREE (3) CLASS 700 DIESEL BUS	0.0	TRANSIT VEH PURCHASE	STBGP	2,076,000	1,660,800	-	-	-	-	415,200		0
1181	TRS-0028-25F	7	TRANSIT	TRS-0028-25F	2025	MANKATO	CITY OF MANKATO; PURCHASE ONE (1) CLASS 400LF GAS REPLACEMENT BUS	0.0	TRANSIT VEH PURCHASE	STBGP	321,000	256,800	-	-	-	-	64,200	N/A (I.E. NON-MNDOT SELECTION OR NON-TH PROJECT)	0
1584	TRS-9100-25	C	TRANSIT	TRS-9100-25	2025	LOCAL	2025 TRANSIT STP CAPITAL PROGRAM: CAPITAL VEHICLE PURCHASES (80%), OTHER RELATED TRANSIT CAPITAL		TRANSIT VEH PURCHASE	STBGP	5,039,000	4,031,200	-	-	-	-	1,007,800	CATEGORICALLY EXEMPT	0
1904	TRS-TCMT-22G	M	TRANSIT	TRS-TCMT-22G	2025	SOUTHWEST TRANSIT	COORDINATE UTILITY SUPPLY INFRASTRUCTURE AND INSTALL ADEQUATE PUBLIC-FACING FAST CHARGING INFRASTRUCTURE IN SOUTHWEST VILLAGE (CHANHASSEN, MN), EAST CREEK STATION (CHASKA, MN) AND SOUTHWEST STATION (EDEN PRAIRIE, MN) FOR ELECTRIC BUSES	0.0	TRANSIT GRANT CAPITAL IMPROVEMENT (NON-VEHICLE)	STBGP	429,220	236,071	-	-	-	-	193,149	N/A (I.E. NON-MNDOT SELECTION OR NON-TH PROJECT)	0
1908	TRS-TCMT-25C	M	TRANSIT	TRS-TCMT-25C	2025	MET COUNCIL-MT	RENOVATION OF METRO BLUE LINE LAKE ST/MIDTOWN STATION IN MPLS - LIGHT RAIL TRANSIT STATION AND TWO VERTICAL CIRCULATION BUILDINGS	0.1	TRANSIT GRANT CAPITAL IMPROVEMENT (NON-VEHICLE)	STBGP	8,750,000	7,000,000	-	-	-	-	1,750,000	N/A (I.E. NON-MNDOT SELECTION OR NON-TH PROJECT)	0
1015	TRS-0047-26A	6	TRANSIT	TRS-0047-26A	2026	ROCHESTER	CITY OF ROCHESTER; PURCHASE ONE (1) CLASS 700 DIESEL BUS REPLACEMENT BUS	0.0	TRANSIT VEH PURCHASE	STBGP	727,000	581,600	-	-	-	-	145,400		0
1016	TRS-0047-26B	6	TRANSIT	TRS-0047-26B	2026	ROCHESTER	CITY OF ROCHESTER; PURCHASE FOUR (4) CLASS 400LF GAS REPLACEMENT BUSES	0.0	TRANSIT VEH PURCHASE	STBGP	1,348,400	1,078,720	-	-	-	-	269,680		0
1247	TRS-0028-26B	7	TRANSIT	TRS-0028-26B	2026	MANKATO	CITY OF MANKATO; PURCHASE ONE (1) CLASS 700 DIESEL REPLACEMENT BUS	0.0	TRANSIT VEH PURCHASE	STBGP	727,000	581,600	-	-	-	-	145,400	N/A (I.E. NON-MNDOT SELECTION OR NON-TH PROJECT)	0
1695	TRS-9100-26	C	TRANSIT	TRS-9100-26	2026	LOCAL	2026 TRANSIT STP CAPITAL PROGRAM: CAPITAL VEHICLE PURCHASES (80%), OTHER RELATED TRANSIT CAPITAL		TRANSIT VEH PURCHASE	STBGP	6,715,100	5,758,080	-	-	-	-	957,020	CATEGORICALLY EXEMPT	0
161	TRS-0016-27A	1	TRANSIT	TRS-0016-27A	2027	DULUTH	DULUTH TRANSIT AUTHORITY; FIVE (5) CLASS 300 REPLACEMENT BUSES	0.0	TRANSIT VEH PURCHASE	STBGP	1,257,000	1,005,600	-	-	-	-	251,400	N/A (I.E. NON-MNDOT SELECTION OR NON-TH PROJECT)	0
363	TRS-0018-27A	2	TRANSIT	TRS-0018-27A	2027	EAST GRAND FORKS	CITY OF EAST GRAND FORKS PURCHASE ONE (1) CLASS 400 LF REPLACEMENT GAS BUS	0.0	TRANSIT VEH PURCHASE	STBGP	320,000	256,000	-	-	-	-	64,000	N/A (I.E. NON-MNDOT SELECTION OR NON-TH PROJECT)	0
635	TRS-0048-27A	3	TRANSIT	TRS-0048-27A	2027	SAINT CLOUD	ST CLOUD MTC; PURCHASE FIVE(5) CLASS 400LF CNG REPLACEMENT BUSES.	0.0	TRANSIT VEH PURCHASE	STBGP	2,160,000	1,728,000	-	-	-	-	432,000	CATEGORICALLY EXEMPT	0
1080	TRS-0047-27A	6	TRANSIT	TRS-0047-27A	2027	ROCHESTER	CITY OF ROCHESTER; PURCHASE FOUR (4) CLASS 400LF GAS REPLACEMENT BUSES	0.0	TRANSIT VEH PURCHASE	STBGP	1,416,000	1,132,800	-	-	-	-	283,200		0
1293	TRS-0028-27B	7	TRANSIT	TRS-0028-27B	2027	MANKATO	CITY OF MANKATO; PURCHASE ONE (1) CLASS 400 LF GAS REPLACEMENT BUS	0.0	TRANSIT VEH PURCHASE	STBGP	354,000	283,200	-	-	-	-	70,800	N/A (I.E. NON-MNDOT SELECTION OR NON-TH PROJECT)	0
1763	TRS-9100-27	C	TRANSIT	TRS-9100-27	2027	LOCAL	2027 TRANSIT STP CAPITAL PROGRAM: CAPITAL VEHICLE PURCHASES (80%), OTHER RELATED TRANSIT CAPITAL		TRANSIT VEH PURCHASE	STBGP	4,813,000	3,850,400	-	-	-	-	962,600	CATEGORICALLY EXEMPT	0
216	TRS-0016-28A	1	TRANSIT	TRS-0016-28A	2028	DULUTH	DULUTH TRANSIT AUTHORITY; PURCHASE SIX(6) CLASS 700 DIESEL BUSES	0.0	TRANSIT VEH PURCHASE	STBGP	4,578,000	3,662,400	-	-	-	-	915,600	N/A (I.E. NON-MNDOT SELECTION OR NON-TH PROJECT)	0
1823	TRS-9100-28	C	TRANSIT	TRS-9100-28	2028	LOCAL	2028 TRANSIT STP CAPITAL PROGRAM: CAPITAL VEHICLE PURCHASES (80%), OTHER RELATED TRANSIT CAPITAL		TRANSIT VEH PURCHASE	STBGP	5,343,600	4,337,600	-	-	-	-	1,006,000	CATEGORICALLY EXEMPT	0

2025-2028 MINNESOTA STATE TRANSPORTATION IMPROVEMENT PROGRAM (STIP)
(SORTED BY DISTRICT, YEAR, TRANSIT SP, RAIL SP, LOCAL STIP SP, MNDOT STIP SP, SETASIDE SP)

PROGRAM CODE TR-TRANSIT
FUND TYPE CMAQ

SFY	STIP TOTAL	FHWA	AC	FTA	TH	BOND	OTHER
2025	41,461,858	33,169,486	-	-	-	-	8,292,372
2026	49,275,014	39,420,011	-	-	-	-	9,855,003
2027	2,625,000	2,100,000	-	-	-	-	525,000

TRANSIT PROGRAM - CONGESTION MITIGATION AND AIR QUALITY PROGRAM

SEQ#	CHIMES PROJECT NUMBER	DISTRICT	ROUTE SYSTEM	STIP PROJECT NUMBER (SP)	YEAR	AGENCY	TECHNICAL PROJECT DESCRIPTION	MILE	WORK TYPE	FUND TYPE	STIP TOTAL	FHWA	AC	FTA	TH	BOND	OTHER	PROJECT SELECTION CATEGORY	PROJECT SELECTION SCORE
1905	TRS-TCMT-25	M	TRANSIT	TRS-TCMT-25	2025	MET COUNCIL-MT	OPERATE NEW ROUTE 757 LIMITED-STOP SERVICE IN PLYMOUTH AND MPLS	13.5	TRANSIT OPERATIONS	CMAQ	5,836,858	4,669,486	-	-	-	-	1,167,372	N/A (I.E. NON-MNDOT SELECTION OR NON-TH PROJECT)	0
1907	TRS-TCMT-25B	M	TRANSIT	TRS-TCMT-25B	2025	MET COUNCIL-MT	**PRS**: CENTRAL AVE ARTERIAL BUS RAPID TRANSIT - PURCHASE 18 BUSES AND CONSTRUCT ENHANCED SHELTERS WITH TECHNOLOGY, REAL-TIME INFORMATION, SECURITY FEATURES, FURNISHINGS	0.0	TRANSIT VEH PURCHASE	CMAQ	31,250,000	25,000,000	-	-	-	-	6,250,000	N/A (I.E. NON-MNDOT SELECTION OR NON-TH PROJECT)	0
1906	TRS-TCMT-25A	M	TRANSIT	TRS-TCMT-25A	2025	MET COUNCIL-MT	CMAQ TDM: ACTIVITIES TO REDUCE SOV USE BY VAN POOLS, CAR POOL AND RIDE MATCHING PROGRAMS, MARKETING, TRANSIT RIDERSHIP INCENTIVES BY SUPPORTING SEVERAL TRANSPORTATION MANAGEMENT ORGANIZATIONS AND OTHER TRAVEL DEMAND MANAGEMENT STRATEGIES THAT RESULT IN REDUCED VEHICLE MILES TRAVELED AND LIGHT DUTY VEHICLE EMISSIONS	0.0	TRANSIT OPERATIONS	CMAQ	4,375,000	3,500,000	-	-	-	-	875,000	N/A (I.E. NON-MNDOT SELECTION OR NON-TH PROJECT)	0
2073	TRS-TCMT-26A	M	TRANSIT	TRS-TCMT-26A	2026	SOUTHWEST TRANSIT	PROVIDE OPERATING FUNDS AND CAPITAL DOLLARS TO PURCHASE UP TO 12 ACCESSIBLE AND/OR ELECTRIC VEHICLES FOR SW PRIME SERVICE BETWEEN SWT SERVICE AREA AND MINNETONKA, HOPKINS, EDINA, EXCELSIOR, ST LOUIS PARK AND PLYMOUTH	24.1	TRANSIT OPERATIONS	CMAQ	7,000,000	5,600,000	-	-	-	-	1,400,000	N/A (I.E. NON-MNDOT SELECTION OR NON-TH PROJECT)	0
2074	TRS-TCMT-26B	M	TRANSIT	TRS-TCMT-26B	2026	MET COUNCIL-MT	**PRS**: ROBERT ST AND RICE ST BUS RAPID TRANSIT PURCHASE BUSES AND CONSTRUCT ENHANCED SHELTERS WITH TECHNOLOGY, REALTIME INFORMATION, SECURITY FEATURES, FURNISHINGS	0.0	TRANSIT VEH PURCHASE	CMAQ	31,250,000	25,000,000	-	-	-	-	6,250,000	N/A (I.E. NON-MNDOT SELECTION OR NON-TH PROJECT)	0
2075	TRS-TCMT-26C	M	TRANSIT	TRS-TCMT-26C	2026	MET COUNCIL-MT	OPERATE ROUTE 3 SERVICE IMPROVEMENT	17.2	TRANSIT OPERATIONS	CMAQ	8,400,014	6,720,011	-	-	-	-	1,680,003	N/A (I.E. NON-MNDOT SELECTION OR NON-TH PROJECT)	0
2076	TRS-TCMT-26D	M	TRANSIT	TRS-TCMT-26D	2026	MET COUNCIL-MT	CMAQ TDM: ACTIVITIES TO REDUCE SOV USE BY VAN POOLS, CAR POOL AND RIDE MATCHING PROGRAMS, MARKETING, TRANSIT RIDERSHIP INCENTIVES BY SUPPORTING SEVERAL TRANSPORTATION MANAGEMENT ORGANIZATIONS AND OTHER TRAVEL DEMAND MANAGEMENT STRATEGIES THAT RESULT IN REDUCED VEHICLE MILES TRAVELED AND LIGHT DUTY VEHICLE EMISSIONS	0.0	TRANSIT OPERATIONS	CMAQ	2,625,000	2,100,000	-	-	-	-	525,000	N/A (I.E. NON-MNDOT SELECTION OR NON-TH PROJECT)	0
2242	TRS-TCMT-27	M	TRANSIT	TRS-TCMT-27	2027	MET COUNCIL-MT	CMAQ TDM: ACTIVITIES TO REDUCE SOV USE BY VAN POOLS, CAR POOL AND RIDE MATCHING PROGRAMS, MARKETING, TRANSIT RIDERSHIP INCENTIVES BY SUPPORTING SEVERAL TRANSPORTATION MANAGEMENT ORGANIZATIONS AND OTHER TRAVEL DEMAND MANAGEMENT STRATEGIES THAT RESULT IN REDUCED VEHICLE MILES TRAVELED AND LIGHT DUTY VEHICLE EMISSIONS	0.0	TRANSIT OPERATIONS	CMAQ	2,625,000	2,100,000	-	-	-	-	525,000	N/A (I.E. NON-MNDOT SELECTION OR NON-TH PROJECT)	0

Tribal Transportation Program (TTP)

TRIBAL TRANSPORTATION PROGRAM

The Tribal Transportation Program (TTP) is co-administered by the Federal Highway Administration's Office of Federal Lands Highway and the Department of the Interior's Bureau of Indian Affairs (BIA). The Indian tribal government, in cooperation with the BIA or FHWA, (and any state or local government, or metropolitan planning organization as may be appropriate), develops a Transportation Improvement Program (TIP) that includes all TTP eligible projects and activities on which the Tribe intends to expend its TTP funds. The TTP TIP is approved by FHWA.

After approval, the TTP TIP is forwarded by FHWA to MnDOT for incorporation into the State Transportation Improvement Program (STIP). Below is a list of projects in the current approved FY 2023 State of Minnesota Tribal Transportation Improvement Program (TIP).



Office of Federal Lands Highway
US Department of Transportation - Federal Highway Administration

**Tribal Transportation Program
Transportation Improvement Program**

State of

Minnesota

Tribal Transportation Program Transportation Improvement Program 2023

This report includes all construction projects on current approved Tribal TIPs in this State.



Indian Reservation Roads Programs

Federal Lands Highway

Any level TIP/EIP Report

Reporting each CSTIP that meets the filter.

REPORT FILTERS:

Location = F-**-***
 program_class_code = 6V1
 CSTIP Type = TIP



Entity Name F53404 - BOIS FORTE BAND
 Program Class Code 6V1
 CSTIP Type TIP Fiscal Year 2023
 FHWA Approved Date 31-JUL-23 Funding Amount 862,327

FIRST PAGE FOR CSTIP

State 27 - Minnesota
 Location F53404 - Bois Forte

Projects on the CSTIP with this state are listed and subtotaled in this section
 Covers that part of the reservation within the current state.

			FY 2023 (\$)	FY 2024 (\$)	FY 2025 (\$)	FY 2026 (\$)	FY 2027 (\$)	Total
PCAS	F5340461	Phase						
Class	R	PE	1,000	10,000	10,000	0	0	21,000
Name	BIG POINT DRIVE	CONS	50,000	50,000	50,000	50,000	0	200,000
County	137 - St. Louis	CE	2,000	5,000	5,000	5,000	0	17,000
Project Type	RECONS	Z	0	0	0	0	0	0
Work Type	7	Total	53,000	65,000	65,000	55,000	0	238,000
PCAS	F5340477	Phase						
Class	R	PE	0	0	5,000	5,000	0	10,000
Name	PINE VIEW ESTATES	CONS	0	0	50,000	40,000	0	90,000
County	137 - St. Louis	CE	0	0	5,000	5,000	0	10,000
Project Type	REHAB	Z	0	0	0	0	0	0
Work Type	7	Total	0	0	60,000	50,000	0	110,000
PCAS	F5340481	Phase						
Class	R	PE	50,327	5,000	5,000	0	0	60,327
Name	ST. JOHNS DRIVE	CONS	1,000	75,000	50,000	40,000	0	166,000
County	071 - Koochiching	CE	3,000	5,000	5,000	5,000	0	18,000
Project Type	REHAB	Z	0	0	0	0	0	0
Work Type	7	Total	54,327	85,000	60,000	45,000	0	244,327
PCAS	F5340482	Phase						
Class	R	PE	0	5,000	5,000	5,000	0	15,000
Name	NETT LAKE CEMETARY ROAD	CONS	0	75,000	50,000	40,000	0	165,000
County	137 - St. Louis	CE	0	5,000	5,000	5,000	0	15,000
Project Type	REHAB	Z	0	0	0	0	0	0
Work Type	7	Total	0	85,000	60,000	50,000	0	195,000
PCAS	F5340483	Phase						
Class	R	PE	5,000	5,000	0	0	0	10,000
Name	FARM ROAD	CONS	100,000	50,000	50,000	0	0	200,000
County	137 - St. Louis	CE	5,000	10,000	5,000	0	0	20,000
Project Type	SAFETY	Z	0	0	0	0	0	0
Work Type	E	Total	110,000	65,000	55,000	0	0	230,000
PCAS	F53404RM	Phase						
Class	O	PE	0	0	0	0	0	0
Name	TTP ROAD MAINTENANCE	CONS	0	0	0	0	0	0
County	137 - St. Louis	CE	0	0	0	0	0	0
Project Type	RDMAINT	Z	500,000	500,000	500,000	500,000	0	2,000,000
Work Type	RM	Total	500,000	500,000	500,000	500,000	0	2,000,000



Indian Reservation Roads Programs

Federal Lands Highway

Any level TIP/EIP Report

Reporting each CSTIP that meets the filter.

REPORT FILTERS:

Location = F-**-***
 program_class_code = 6V1
 CSTIP Type = TIP



Entity Name	F53404 - BOIS FORTE BAND		
Program Class Code	6V1		
CSTIP Type	TIP	Fiscal Year	2023
	31-JUL-23	Funding Amount	862,327

State 27 - Minnesota **Projects on the CSTIP with this state are listed and subtotaled in this section**
Location F53404 - Bois Forte **Covers that part of the reservation within the current state.**

PCAS	Class	Name	County	Project Type	Work Type	Phase	FY 2023 (\$)	FY 2024 (\$)	FY 2025 (\$)	FY 2026 (\$)	FY 2027 (\$)	Total
F53404TP	O	TTP TRANSPORTATION PLANNING	137 - St. Louis	PLANING	P9	PE	35,000	35,000	35,000	35,000	0	140,000
						CONS	0	0	0	0	0	0
						CE	0	0	0	0	0	0
						Z	0	0	0	0	0	0
						Total	35,000	35,000	35,000	35,000	0	140,000

Location Subtotal **752,327 835,000 835,000 735,000 0 3,157,327**

State Subtotal **752,327 835,000 835,000 735,000 0 3,157,327**

State - - - - **Projects on the CSTIP with this state are listed and subtotaled in this section**
Location F53404 - Bois Forte **Covers that part of the reservation within the current state.**

PCAS	Class	Name	County	Project Type	Work Type	Phase	FY 2023 (\$)	FY 2024 (\$)	FY 2025 (\$)	FY 2026 (\$)	FY 2027 (\$)	Total
F5340484	R	PALMQUIST DRIVE	- - - -	RECONS	7	PE	5,000	10,000	10,000	0	0	25,000
						CONS	100,000	50,000	50,000	150,000	0	350,000
						CE	5,000	5,000	5,000	15,000	0	30,000
						Z	0	0	0	0	0	0
						Total	110,000	65,000	65,000	165,000	0	405,000

Location Subtotal **110,000 65,000 65,000 165,000 0 405,000**

State Subtotal **110,000 65,000 65,000 165,000 0 405,000**

CSTIP Subtotal **862,327 900,000 900,000 900,000 0 3,562,327**



Indian Reservation Roads Programs

Federal Lands Highway

Any level TIP/EIP Report

Reporting each CSTIP that meets the filter.

REPORT FILTERS:

Location = F-***-***
 program_class_code = 6V1
 CSTIP Type = TIP



Entity Name F53405 - FOND DU LAC BAND
 Program Class Code 6V1
 CSTIP Type TIP Fiscal Year 2023
 FHWA Approved Date 28-JUN-23 Funding Amount 991,781

FIRST PAGE FOR CSTIP

State 27 - Minnesota
 Location F53405 - Fond Du Lac

Projects on the CSTIP with this state are listed and subtotaled in this section
 Covers that part of the reservation within the current state.

PCAS	Class	Name	County	Project Type	Work Type	Phase	FY 2023 (\$)	FY 2024 (\$)	FY 2025 (\$)	FY 2026 (\$)	FY 2027 (\$)	Total
F5340502	R	BLACKETTER, MAKWA, LV 1 & 2 PROJ	017 - Carlton	RECONS	7	PE	1,000	1,000	1,000	1,000	0	4,000
						CONS	1,000	1,000	1,000	1,000	0	4,000
						CE	1,000	1,000	1,000	1,000	0	4,000
						Z	0	0	0	0	0	0
						Total	3,000	3,000	3,000	3,000	0	12,000
F5340504	R	LOCKLING ROAD	017 - Carlton	RECONS	7	PE	1,000	1,000	1,000	1,000	0	4,000
						CONS	1,000	1,000	1,000	1,000	0	4,000
						CE	1,000	1,000	1,000	1,000	0	4,000
						Z	0	0	0	0	0	0
						Total	3,000	3,000	3,000	3,000	0	12,000
F5340509	R	BROOKSTON ROAD	017 - Carlton	RECONS	7	PE	40,000	30,000	30,000	0	0	100,000
						CONS	150,000	300,000	300,000	0	0	750,000
						CE	15,000	10,000	10,000	0	0	35,000
						Z	0	0	0	0	0	0
						Total	205,000	340,000	340,000	0	0	885,000
F5340511	R	WOULLET & COFFEY	017 - Carlton	RECONS	7	PE	1,000	1,000	1,000	1,000	0	4,000
						CONS	1,000	1,000	1,000	1,000	0	4,000
						CE	1,000	1,000	1,000	1,000	0	4,000
						Z	0	0	0	0	0	0
						Total	3,000	3,000	3,000	3,000	0	12,000
F5340516	R	SAWYER TRAIL	017 - Carlton	WALKWY	7	PE	5,000	5,000	5,000	0	0	15,000
						CONS	50,000	50,000	50,000	0	0	150,000
						CE	4,500	4,500	4,500	0	0	13,500
						Z	0	0	0	0	0	0
						Total	59,500	59,500	59,500	0	0	178,500
F5340519	R	GANA WENJIGEWIN TRAIL	017 - Carlton	WALKWY	7	PE	5,000	5,000	5,000	15,000	0	30,000
						CONS	1,000	1,000	1,000	105,000	0	108,000
						CE	1,000	1,000	1,000	15,000	0	18,000
						Z	0	0	0	0	0	0
						Total	7,000	7,000	7,000	135,000	0	156,000



Indian Reservation Roads Programs Federal Lands Highway Any level TIP/EIP Report

Reporting each CSTIP that meets the filter.

REPORT FILTERS:

Location = F-**-***
 program_class_code = 6V1
 CSTIP Type = TIP



Entity Name	F53405 - FOND DU LAC BAND		
Program Class Code	6V1		
CSTIP Type	TIP	Fiscal Year	2023
	28-JUN-23	Funding Amount	991,781

State 27 - Minnesota **Projects on the CSTIP with this state are listed and subtotaled in this section**
Location F53405 - Fond Du Lac **Covers that part of the reservation within the current state.**

PCAS	Class	Name	County	Project Type	Work Type	Phase	FY 2023 (\$)	FY 2024 (\$)	FY 2025 (\$)	FY 2026 (\$)	FY 2027 (\$)	Total
F5340523	R	BELICH ROAD/BELICH TRAIL	137 - St. Louis	RECONS	7	PE	20,000	20,000	20,000	0	0	60,000
						CONS	137,781	101,000	101,000	0	0	339,781
						CE	7,500	7,500	7,500	0	0	22,500
						Z	0	0	0	0	0	0
						Total	165,281	128,500	128,500	0	0	422,281
F5340525	R	BBCR - NORTH BIKE TRAIL AND ROAD	017 - Carlton	SAFETY	7	PE	0	0	0	25,000	0	25,000
						CONS	0	0	0	340,000	0	340,000
						CE	0	0	0	35,000	0	35,000
						Z	0	0	0	0	0	0
						Total	0	0	0	400,000	0	400,000
F53405RM	O	TTP ROAD MAINTENANCE	017 - Carlton	RDMAINT	RM	PE	0	0	0	0	0	0
						CONS	0	0	0	0	0	0
						CE	0	0	0	0	0	0
						Z	500,000	500,000	500,000	500,000	0	2,000,000
						Total	500,000	500,000	500,000	500,000	0	2,000,000
F53405TP	O	TTP TRANSPORTATION PLANNING	017 - Carlton	PLANNING	P9	PE	45,000	45,000	45,000	45,000	0	180,000
						CONS	0	0	0	0	0	0
						CE	0	0	0	0	0	0
						Z	0	0	0	0	0	0
						Total	45,000	45,000	45,000	45,000	0	180,000
F53405TT	O	TTP TRANSPORTATION TRANSIT	017 - Carlton	TRANSIT	T2	PE	0	0	0	0	0	0
						CONS	0	0	0	0	0	0
						CE	1,000	1,000	1,000	1,000	0	4,000
						Z	0	0	0	0	0	0
						Total	1,000	1,000	1,000	1,000	0	4,000
Location Subtotal							991,781	1,090,000	1,090,000	1,090,000	0	4,261,781
State Subtotal							991,781	1,090,000	1,090,000	1,090,000	0	4,261,781
CSTIP Subtotal							991,781	1,090,000	1,090,000	1,090,000	0	4,261,781



Indian Reservation Roads Programs Federal Lands Highway Any level TIP/EIP Report

Reporting each CSTIP that meets the filter.

REPORT FILTERS:

Location = F-***-***
 program_class_code = 6V1
 CSTIP Type = TIP



Entity Name F53406 - GRAND PORTAGE BAND
 Program Class Code 6V1
 CSTIP Type TIP Fiscal Year 2023
 FHWA Approved Date 13-JUL-23 Funding Amount 294,876

FIRST PAGE FOR CSTIP

State 27 - Minnesota
 Location F53406 - Grand Portage

Projects on the CSTIP with this state are listed and subtotaled in this section
 Covers that part of the reservation within the current state.

PCAS	Class	Name	County	Project Type	Work Type	Phase	FY 2023 (\$)	FY 2024 (\$)	FY 2025 (\$)	FY 2026 (\$)	FY 2027 (\$)	Total
F5340614	R	GRAND PORTAGE TRAILS	031 - Cook	WALKWY	7	PE	10,000	1,000	1,000	0	0	12,000
						CONS	1,000	50,000	40,000	44,000	0	135,000
						CE	1,000	5,000	3,000	4,000	0	13,000
						Z	0	0	0	0	0	0
						Total	12,000	56,000	44,000	48,000	0	160,000
F5340616	O	GRAND PORTAGE PIER	031 - Cook	FERRY	F	PE	1,000	1,000	1,000	1,000	0	4,000
						CONS	1,000	1,000	1,000	1,000	0	4,000
						CE	1,000	1,000	1,000	1,000	0	4,000
						Z	0	0	0	0	0	0
						Total	3,000	3,000	3,000	3,000	0	12,000
F5340618	R	CHIP SEAL PROJECT	031 - Cook	SEALING	S4	PE	1,000	1,000	0	0	0	2,000
						CONS	0	0	0	0	0	0
						CE	0	0	0	0	0	0
						Z	0	0	0	0	0	0
						Total	1,000	1,000	0	0	0	2,000
F53406ER	R	GRAND PORTAGE ERFO	031 - Cook	ERFO	C3	PE	20,876	5,000	1,000	0	0	26,876
						CONS	1,000	5,000	22,000	0	0	28,000
						CE	1,000	1,000	1,000	0	0	3,000
						Z	0	0	0	0	0	0
						Total	22,876	11,000	24,000	0	0	57,876
F53406RM	O	TTP ROAD MAINTENANCE	031 - Cook	RDMAINT	RM	PE	0	0	0	0	0	0
						CONS	0	0	0	0	0	0
						CE	0	0	0	0	0	0
						Z	220,000	200,000	200,000	220,000	0	840,000
						Total	220,000	200,000	200,000	220,000	0	840,000
F53406TP	O	TTP TRANSPORTATION PLANNING	031 - Cook	PLANING	P9	PE	35,000	35,000	35,000	35,000	0	140,000
						CONS	0	0	0	0	0	0
						CE	0	0	0	0	0	0
						Z	0	0	0	0	0	0
						Total	35,000	35,000	35,000	35,000	0	140,000



Indian Reservation Roads Programs

Federal Lands Highway

Any level TIP/EIP Report

Reporting each CSTIP that meets the filter.

REPORT FILTERS:

Location = F-***-***
 program_class_code = 6V1
 CSTIP Type = TIP



Entity Name F53407 - LEECH LAKE BAND
 Program Class Code 6V1
 CSTIP Type TIP Fiscal Year 2023
 FHWA Approved Date 31-JUL-23 Funding Amount 2,968,913

FIRST PAGE FOR CSTIP

State 27 - Minnesota
 Location F53407 - Leech Lake

Projects on the CSTIP with this state are listed and subtotaled in this section
 Covers that part of the reservation within the current state.

PCAS	Class	Name	County	Project Type	Work Type	Phase	FY 2023 (\$)	FY 2024 (\$)	FY 2025 (\$)	FY 2026 (\$)	FY 2027 (\$)	Total
F5310609	R	RYAN'S VILLAGE ROAD	021 - Cass	RECONS	7	PE	1,000	1,000	10,000	20,000	0	32,000
						CONS	1,000	1,000	45,000	300,000	0	347,000
						CE	1,000	1,000	1,000	30,000	0	33,000
						Z	0	0	0	0	0	0
						Total	3,000	3,000	56,000	350,000	0	412,000
F5340702	R	WAYBENAISE ROAD	021 - Cass	RECONS	7	PE	10,000	10,000	10,000	0	0	30,000
						CONS	50,000	50,000	50,000	0	0	150,000
						CE	1,000	1,000	1,000	0	0	3,000
						Z	0	0	0	0	0	0
						Total	61,000	61,000	61,000	0	0	183,000
F5340722	R	6 MILE LAKE ROAD	021 - Cass	RECONS	7	PE	1,000	1,000	10,000	20,000	0	32,000
						CONS	1,000	1,000	45,000	200,000	0	247,000
						CE	1,000	1,000	1,000	20,000	0	23,000
						Z	0	0	0	0	0	0
						Total	3,000	3,000	56,000	240,000	0	302,000
F5340723	R	NARY HOUSING	021 - Cass	RECONS	7	PE	10,000	10,000	10,000	5,000	0	35,000
						CONS	50,000	50,000	50,000	100,000	0	250,000
						CE	1,000	1,000	1,000	10,000	0	13,000
						Z	0	0	0	0	0	0
						Total	61,000	61,000	61,000	115,000	0	298,000
F5340745	R	TRADERS BAY PLATS ROAD (MIDWAY	021 - Cass	RECONS	7	PE	10,000	10,000	10,000	4,000	0	34,000
						CONS	50,000	230,000	150,000	150,000	0	580,000
						CE	1,000	25,000	15,000	15,000	0	56,000
						Z	0	0	0	0	0	0
						Total	61,000	265,000	175,000	169,000	0	670,000
F5340753	R	BALL CLUB HOUSING	061 - Itasca	RECONS	7	PE	1,000	1,000	10,000	20,000	0	32,000
						CONS	1,000	1,000	45,000	200,000	0	247,000
						CE	1,000	1,000	1,000	20,000	0	23,000
						Z	0	0	0	0	0	0
						Total	3,000	3,000	56,000	240,000	0	302,000



Indian Reservation Roads Programs

Federal Lands Highway

Any level TIP/EIP Report

Reporting each CSTIP that meets the filter.

REPORT FILTERS:

Location = F-**-***
 program_class_code = 6V1
 CSTIP Type = TIP



Entity Name	F53407 - LEECH LAKE BAND		
Program Class Code	6V1		
CSTIP Type	TIP	Fiscal Year	2023
	31-JUL-23	Funding Amount	2,968,913

State 27 - Minnesota Location F53407 - Leech Lake **Projects on the CSTIP with this state are listed and subtotaled in this section**
 Covers that part of the reservation within the current state.

PCAS	Class	Name	County	Project Type	Work Type	Phase	FY 2023 (\$)	FY 2024 (\$)	FY 2025 (\$)	FY 2026 (\$)	FY 2027 (\$)	Total
F5340764	R	TOWNLIN LAKE AREA ROAD	021 - Cass	RECONS	7	PE	5,000	25,000	3,000	0	0	33,000
						CONS	300,000	343,000	200,000	100,000	0	943,000
						CE	30,000	30,000	20,000	10,000	0	90,000
						Z	0	0	0	0	0	0
						Total	335,000	398,000	223,000	110,000	0	1,066,000
F5340765	R	SOUTH BENA HOUSING ROAD	021 - Cass	REHAB	7	PE	1,000	1,000	10,000	20,000	0	32,000
						CONS	1,000	1,000	46,000	50,000	0	98,000
						CE	1,000	1,000	1,000	5,000	0	8,000
						Z	0	0	0	0	0	0
						Total	3,000	3,000	57,000	75,000	0	138,000
F5340775	R	PORCUPINE LANE-NORTH MISSION STR	007 - Beltrami	REHAB	7	PE	10,000	10,000	10,000	1,000	0	31,000
						CONS	1,000	400,000	310,000	100,000	0	811,000
						CE	1,000	40,000	20,000	10,000	0	71,000
						Z	0	0	0	0	0	0
						Total	12,000	450,000	340,000	111,000	0	913,000
F5340778	R	BENA BIKE PATH (PHASE II)	021 - Cass	WALKWY	7	PE	10,000	10,000	0	0	0	20,000
						CONS	750,000	672,000	478,000	100,000	0	2,000,000
						CE	68,913	60,000	50,000	10,000	0	188,913
						Z	0	0	0	0	0	0
						Total	828,913	742,000	528,000	110,000	0	2,208,913
F5340787	R	PRESCOTT FLINT LOOP	021 - Cass	NEWCON	7	PE	0	0	0	0	0	0
						CONS	693,000	20,000	0	0	0	713,000
						CE	50,000	10,000	0	0	0	60,000
						Z	0	0	0	0	0	0
						Total	743,000	30,000	0	0	0	773,000
F5340789	R	COUNTY ROAD 13 BIKE PATH	021 - Cass	WALKWY	7	PE	10,000	1,000	10,000	20,000	0	41,000
						CONS	1,000	1,000	50,000	80,000	0	132,000
						CE	1,000	1,000	1,000	3,000	0	6,000
						Z	0	0	0	0	0	0
						Total	12,000	3,000	61,000	103,000	0	179,000



Indian Reservation Roads Programs Federal Lands Highway Any level TIP/EIP Report

Reporting each CSTIP that meets the filter.

REPORT FILTERS:

Location = F-***-***
 program_class_code = 6V1
 CSTIP Type = TIP



Entity Name	F53407 - LEECH LAKE BAND		
Program Class Code	6V1		
CSTIP Type	TIP	Fiscal Year	2023
	31-JUL-23	Funding Amount	2,968,913

State 27 - Minnesota **Projects on the CSTIP with this state are listed and subtotaled in this section**
Location F53407 - Leech Lake **Covers that part of the reservation within the current state.**

PCAS	Class	Name	County	Project Type	Work Type	Phase	FY 2023 (\$)	FY 2024 (\$)	FY 2025 (\$)	FY 2026 (\$)	FY 2027 (\$)	Total
F5340796	R	LOE'S RESORT ROAD	021 - Cass	REHAB	7	PE	10,000	10,000	10,000	1,000	0	31,000
						CONS	50,000	131,000	200,000	100,000	0	481,000
						CE	1,000	10,000	20,000	10,000	0	41,000
						Z	0	0	0	0	0	0
						Total	61,000	151,000	230,000	111,000	0	553,000
F5340797	R	CASS RIVER ROAD	007 - Beltrami	RECONS	3	PE	1,000	1,000	10,000	20,000	0	32,000
						CONS	1,000	1,000	38,000	200,000	0	240,000
						CE	1,000	1,000	1,000	20,000	0	23,000
						Z	0	0	0	0	0	0
						Total	3,000	3,000	49,000	240,000	0	295,000
F5340798	R	HWY 2 TURN LANES/INTERSECTION	021 - Cass	RECONS	7	PE	1,000	1,000	10,000	20,000	0	32,000
						CONS	1,000	1,000	50,000	125,000	0	177,000
						CE	1,000	1,000	1,000	5,000	0	8,000
						Z	0	0	0	0	0	0
						Total	3,000	3,000	61,000	150,000	0	217,000
F5340799	R	CASS LAKE WELLNESS CENTER PARKI	021 - Cass	NEWCON	7	PE	5,000	5,000	5,000	5,000	0	20,000
						CONS	5,000	50,000	200,000	100,000	0	355,000
						CE	5,000	5,000	20,000	10,000	0	40,000
						Z	0	0	0	0	0	0
						Total	15,000	60,000	225,000	115,000	0	415,000
F53407IC	O	TTP TRANSPPORTATION INDIRECT COS	021 - Cass	PLANING	P9	PE	0	0	0	0	0	0
						CONS	0	0	0	0	0	0
						CE	0	0	0	0	0	0
						Z	10,000	10,000	10,000	10,000	0	40,000
						Total	10,000	10,000	10,000	10,000	0	40,000
F53407RM	O	TTP ROAD MAINTENANCE	021 - Cass	RDMA.INT	RM	PE	0	0	0	0	0	0
						CONS	0	0	0	0	0	0
						CE	0	0	0	0	0	0
						Z	700,000	700,000	700,000	700,000	0	2,800,000
						Total	700,000	700,000	700,000	700,000	0	2,800,000



Indian Reservation Roads Programs Federal Lands Highway Any level TIP/EIP Report

Reporting each CSTIP that meets the filter.

REPORT FILTERS:

Location = F-**-***
 program_class_code = 6V1
 CSTIP Type = TIP



Entity Name F57402 - LOWER SIOUX INDIAN COMMUNITY
 Program Class Code 6V1
 CSTIP Type TIP Fiscal Year 2023
 FHWA Approved Date 24-APR-23 Funding Amount 485,697

FIRST PAGE FOR CSTIP

State 27 - Minnesota
 Location F57402 - Low er Sioux

Projects on the CSTIP with this state are listed and subtotaled in this section
 Covers that part of the reservation within the current state.

PCAS	Class	Name	County	Project Type	Work Type	Phase	FY 2023 (\$)	FY 2024 (\$)	FY 2025 (\$)	FY 2026 (\$)	FY 2027 (\$)	Total
F5740201	O	Low er Sioux Sidew alk & Lighting Projec	127 - Redw ood	WALKWY	F1	PE	0	5,000	5,000	0	0	10,000
						CONS	0	135,000	51,000	0	0	186,000
						CE	0	3,000	15,000	0	0	18,000
						Z	0	0	0	0	0	0
						Total	0	143,000	71,000	0	0	214,000
F5740205	O	Public w orks / Tribal Transportation Adn	127 - Redw ood	SAFETY	T3	PE	0	0	0	0	0	0
						CONS	0	0	0	0	0	0
						CE	0	90,000	0	0	0	90,000
						Z	0	0	0	0	0	0
						Total	0	90,000	0	0	0	90,000
F5740216	O	MN River Trail upgrade	127 - Redw ood	WALKWY	F1	PE	5,000	0	0	0	0	5,000
						CONS	30,000	0	0	0	0	30,000
						CE	10,000	0	0	0	0	10,000
						Z	0	0	0	0	0	0
						Total	45,000	0	0	0	0	45,000
F5740221	R	Tateyapa Road Extension	127 - Redw ood	NEWCON	7	PE	0	0	5,000	0	0	5,000
						CONS	0	0	100,000	0	0	100,000
						CE	0	0	20,000	0	0	20,000
						Z	0	0	0	0	0	0
						Total	0	0	125,000	0	0	125,000
F5740222	R	Pow w ow Road Improvements	127 - Redw ood	RECONS	7	PE	5,000	0	0	0	0	5,000
						CONS	70,000	0	0	0	0	70,000
						CE	14,000	0	0	0	0	14,000
						Z	0	0	0	0	0	0
						Total	89,000	0	0	0	0	89,000
F5740223	O	Low er Sioux Road Seal Project and Driv	127 - Redw ood	SAFETY	S4	PE	5,000	0	5,000	5,000	0	15,000
						CONS	200,000	0	150,000	235,000	0	585,000
						CE	10,000	0	20,000	36,000	0	66,000
						Z	0	0	0	0	0	0
						Total	215,000	0	175,000	276,000	0	666,000



Indian Reservation Roads Programs

Federal Lands Highway

Any level TIP/EIP Report

Reporting each CSTIP that meets the filter.

REPORT FILTERS:

Location = F-***-***
 program_class_code = 6V1
 CSTIP Type = TIP



Entity Name	F57402 - LOWER SIOUX INDIAN COMMUNITY		
Program Class Code	6V1		
CSTIP Type	TIP	Fiscal Year	2023
	24-APR-23	Funding Amount	485,697

State 27 - Minnesota **Projects on the CSTIP with this state are listed and subtotaled in this section**
Location F57402 - Lower Sioux **Covers that part of the reservation within the current state.**

			FY 2023 (\$)	FY 2024 (\$)	FY 2025 (\$)	FY 2026 (\$)	FY 2027 (\$)	Total
PCAS	F5740224	Phase						
Class	O	PE	0	0	0	0	0	0
Name	Cold Spring Restoration and Signing Proj	CONS	0	0	0	0	0	0
County	127 - Redwood	CE	0	0	0	0	0	0
Project Type	RDMAINT	Z	0	30,000	0	0	0	30,000
Work Type	D1	Total	0	30,000	0	0	0	30,000
PCAS	F5740225	Phase						
Class	R	PE	0	0	0	5,000	0	5,000
Name	WWTP Access Road Bituminous Paving	CONS	0	0	0	80,000	0	80,000
County	127 - Redwood	CE	0	0	0	10,000	0	10,000
Project Type	REHAB	Z	0	0	0	0	0	0
Work Type	7	Total	0	0	0	95,000	0	95,000
PCAS	F5740226	Phase						
Class	R	PE	0	5,000	0	0	0	5,000
Name	Elder Housing Roads	CONS	0	83,000	0	0	0	83,000
County	127 - Redwood	CE	0	20,000	0	0	0	20,000
Project Type	RECONS	Z	0	0	0	0	0	0
Work Type	7	Total	0	108,000	0	0	0	108,000
PCAS	F57402RM	Phase						
Class	O	PE	0	0	0	0	0	0
Name	TTP Road Maintenance	CONS	0	0	0	0	0	0
County	127 - Redwood	CE	0	0	0	0	0	0
Project Type	RDMAINT	Z	126,697	127,697	127,697	127,697	0	509,788
Work Type	RM	Total	126,697	127,697	127,697	127,697	0	509,788
PCAS	F57402TP	Phase						
Class	O	PE	0	0	0	0	0	0
Name	TTP Transportation Planning	CONS	0	0	0	0	0	0
County	127 - Redwood	CE	0	0	0	0	0	0
Project Type	PLANNING	Z	10,000	10,000	10,000	10,000	0	40,000
Work Type	P10	Total	10,000	10,000	10,000	10,000	0	40,000
Location Subtotal			485,697	508,697	508,697	508,697	0	2,011,788
State Subtotal			485,697	508,697	508,697	508,697	0	2,011,788
CSTIP Subtotal			485,697	508,697	508,697	508,697	0	2,011,788



Indian Reservation Roads Programs Federal Lands Highway Any level TIP/EIP Report

Reporting each CSTIP that meets the filter.

REPORT FILTERS:

Location = F-**-***
 program_class_code = 6V1
 CSTIP Type = TIP



Entity Name	F53410 - MILLE LACS BAND		
Program Class Code	6V1		
CSTIP Type	TIP	Fiscal Year	2023
FHWA Approved Date	31-JUL-23	Funding Amount	801,157

FIRST PAGE FOR CSTIP

State 27 - Minnesota **Projects on the CSTIP with this state are listed and subtotaled in this section**
Location F53410 - Mille Lacs **Covers that part of the reservation within the current state.**

		Phase	FY 2023 (\$)	FY 2024 (\$)	FY 2025 (\$)	FY 2026 (\$)	FY 2027 (\$)	Total
PCAS	F5341028	PE	0	0	15,000	8,000	0	23,000
Class	R	CONS	0	0	350,000	350,000	0	700,000
Name	ZHINGWAAK OODENA DEVELOPMENT	CE	0	0	5,000	15,000	0	20,000
County	115 - Pine	Z	0	0	0	0	0	0
Project Type	REHAB	Total	0	0	370,000	373,000	0	743,000
Work Type	7							
PCAS	F5341029	PE	40,000	1,000	1,000	1,000	0	43,000
Class	R	CONS	1,000	1,000	1,000	1,000	0	4,000
Name	SIDEWALK/TRAIL - ATAAGEWAGIDAAI	CE	1,000	1,000	1,000	1,000	0	4,000
County	095 - Mille Lacs	Z	0	0	0	0	0	0
Project Type	WALKWY	Total	42,000	3,000	3,000	3,000	0	51,000
Work Type	7							
PCAS	F5341030	PE	5,000	1,000	1,000	0	0	7,000
Class	O	CONS	261,157	368,000	0	0	0	629,157
Name	NEW SAND/SALT STORAGE FACILITY	CE	0	5,000	7,000	0	0	12,000
County	095 - Mille Lacs	Z	0	0	0	0	0	0
Project Type	SAFETY	Total	266,157	374,000	8,000	0	0	648,157
Work Type	T3							
PCAS	F53410RM	PE	0	0	0	0	0	0
Class	O	CONS	0	0	0	0	0	0
Name	TTP ROAD MAINTENANCE	CE	0	0	0	0	0	0
County	095 - Mille Lacs	Z	475,000	400,000	400,000	400,000	0	1,675,000
Project Type	RDMAINT	Total	475,000	400,000	400,000	400,000	0	1,675,000
Work Type	RM							
PCAS	F53410TP	PE	18,000	25,000	25,000	35,000	0	103,000
Class	O	CONS	0	0	0	0	0	0
Name	TTP TRANSPORTATION PLANNING	CE	0	0	0	0	0	0
County	095 - Mille Lacs	Z	0	0	0	0	0	0
Project Type	PLANNING	Total	18,000	25,000	25,000	35,000	0	103,000
Work Type	P9							
Location Subtotal			801,157	802,000	806,000	811,000	0	3,220,157
State Subtotal			801,157	802,000	806,000	811,000	0	3,220,157
CSTIP Subtotal			801,157	802,000	806,000	811,000	0	3,220,157



Indian Reservation Roads Programs Federal Lands Highway Any level TIP/EIP Report

Reporting each CSTIP that meets the filter.

REPORT FILTERS:

Location = F-**-***
 program_class_code = 6V1
 CSTIP Type = TIP



Entity Name	F52409 - RED LAKE BAND OF CHIPPEWA INDIANS		
Program Class Code	6V1		
CSTIP Type	TIP	Fiscal Year	2023
FHWA Approved Date	28-JUN-23	Funding Amount	2,273,061

FIRST PAGE FOR CSTIP

State 27 - Minnesota **Projects on the CSTIP with this state are listed and subtotaled in this section**
Location F52409 - Red Lake **Covers that part of the reservation within the current state.**

		Phase	FY 2023 (\$)	FY 2024 (\$)	FY 2025 (\$)	FY 2026 (\$)	FY 2027 (\$)	Total
PCAS	F5202811	PE	0	0	40,000	150,000	0	190,000
Class	R	CONS	0	0	315,000	1,512,000	0	1,827,000
Name	NORTHEAST BOUNDARY ROAD	CE	0	0	0	6,000	0	6,000
County	007 - Beltrami	Z	0	0	0	0	0	0
Project Type	REHAB	Total	0	0	355,000	1,668,000	0	2,023,000
Work Type	7							
PCAS	F5240907	PE	190,000	150,000	5,000	0	0	345,000
Class	R	CONS	1,000	2,126,000	2,004,000	0	0	4,131,000
Name	THUNDER LAKE ROAD (PHASE III)	CE	1,000	75,000	36,000	0	0	112,000
County	007 - Beltrami	Z	0	0	0	0	0	0
Project Type	NEWCON	Total	192,000	2,351,000	2,045,000	0	0	4,588,000
Work Type	7							
PCAS	F5240908	PE	0	0	0	315,000	0	315,000
Class	R	CONS	0	0	0	0	0	0
Name	THUNDER LAKE ROAD (PHASE IV)	CE	0	0	0	0	0	0
County	007 - Beltrami	Z	0	0	0	0	0	0
Project Type	NEWCON	Total	0	0	0	315,000	0	315,000
Work Type	7							
PCAS	F5240911	PE	94,500	0	0	0	0	94,500
Class	R	CONS	1,000	0	0	0	0	1,000
Name	PONEMAH ROAD	CE	1,000	0	0	0	0	1,000
County	007 - Beltrami	Z	0	0	0	0	0	0
Project Type	REHAB	Total	96,500	0	0	0	0	96,500
Work Type	7							
PCAS	F5240923	PE	40,500	0	0	0	0	40,500
Class	R	CONS	270,000	0	0	0	0	270,000
Name	RED LAKE STREETS EAST	CE	135,000	0	0	0	0	135,000
County	007 - Beltrami	Z	0	0	0	0	0	0
Project Type	REHAB	Total	445,500	0	0	0	0	445,500
Work Type	7							
PCAS	F5240925	PE	30,000	0	0	0	0	30,000
Class	R	CONS	264,561	0	0	0	0	264,561
Name	RED LAKE STREETS (BOT)	CE	120,000	0	0	0	0	120,000
County	007 - Beltrami	Z	0	0	0	0	0	0
Project Type	REHAB	Total	414,561	0	0	0	0	414,561
Work Type	7							



Indian Reservation Roads Programs Federal Lands Highway Any level TIP/EIP Report

Reporting each CSTIP that meets the filter.

REPORT FILTERS:

Location = F-**-***
 program_class_code = 6V1
 CSTIP Type = TIP



Entity Name	F52409 - RED LAKE BAND OF CHIPPEWA INDIANS		
Program Class Code	6V1		
CSTIP Type	TIP	Fiscal Year	2023
	28-JUN-23	Funding Amount	2,273,061

State 27 - Minnesota **Projects on the CSTIP with this state are listed and subtotaled in this section**
Location F52409 - Red Lake **Covers that part of the reservation within the current state.**

		Phase	FY 2023 (\$)	FY 2024 (\$)	FY 2025 (\$)	FY 2026 (\$)	FY 2027 (\$)	Total
PCAS	F5240926	PE	1,000	2,000	0	0	0	3,000
Class	O	CONS	1,000	1,000	0	0	0	2,000
Name	HIGHWAY 1 NON MOTORIZED TRAIL (F	CE	1,000	1,000	0	0	0	2,000
County	007 - Beltrami	Z	0	0	0	0	0	0
Project Type	WALKWY	Total	3,000	4,000	0	0	0	7,000
Work Type	7							
PCAS	F5240927	PE	1,000	1,000	0	0	0	2,000
Class	O	CONS	1,000	1,000	0	0	0	2,000
Name	ELEMENTARY SCHOOL NON-MOTORIZE	CE	1,000	1,000	0	0	0	2,000
County	007 - Beltrami	Z	0	0	0	0	0	0
Project Type	WALKWY	Total	3,000	3,000	0	0	0	6,000
Work Type	7							
PCAS	F5240928	PE	1,000	1,000	0	0	0	2,000
Class	R	CONS	1,000	1,000	0	0	0	2,000
Name	MINNESOTA STATE HIGHWAY ONE (1)	CE	1,000	1,000	0	0	0	2,000
County	007 - Beltrami	Z	0	0	0	0	0	0
Project Type	REHAB	Total	3,000	3,000	0	0	0	6,000
Work Type	7							
PCAS	F5240931	PE	0	0	0	95,000	0	95,000
Class	R	CONS	0	0	0	1,000	0	1,000
Name	THUNDER LAKE, HIGHWAY 1 CONNECT	CE	0	0	0	0	0	0
County	007 - Beltrami	Z	0	0	0	0	0	0
Project Type	RECONS	Total	0	0	0	96,000	0	96,000
Work Type	7							
PCAS	F5240932	PE	75,000	0	0	0	0	75,000
Class	R	CONS	895,000	0	0	0	0	895,000
Name	NEBISH REDBY ROAD	CE	75,000	0	0	0	0	75,000
County	007 - Beltrami	Z	0	0	0	0	0	0
Project Type	REHAB	Total	1,045,000	0	0	0	0	1,045,000
Work Type	7							
PCAS	F5240933	PE	7,500	0	0	0	0	7,500
Class	R	CONS	37,000	0	0	0	0	37,000
Name	MENDOTA AVENUE REDBY	CE	1,000	0	0	0	0	1,000
County	007 - Beltrami	Z	0	0	0	0	0	0
Project Type	REHAB	Total	45,500	0	0	0	0	45,500
Work Type	7							



Indian Reservation Roads Programs

Federal Lands Highway

Any level TIP/EIP Report

Reporting each CSTIP that meets the filter.

REPORT FILTERS:

Location = F-***-***
 program_class_code = 6V1
 CSTIP Type = TIP



Entity Name	F52409 - RED LAKE BAND OF CHIPPEWA INDIANS		
Program Class Code	6V1		
CSTIP Type	TIP	Fiscal Year	2023
	28-JUN-23	Funding Amount	2,273,061

State 27 - Minnesota **Projects on the CSTIP with this state are listed and subtotaled in this section**
Location F52409 - Red Lake **Covers that part of the reservation within the current state.**

		Phase	FY 2023 (\$)	FY 2024 (\$)	FY 2025 (\$)	FY 2026 (\$)	FY 2027 (\$)	Total
PCAS	F5240934	PE	0	7,500	0	0	0	7,500
Class	R	CONS	0	72,000	0	0	0	72,000
Name	CLEARWATER ROAD	CE	0	10,000	0	0	0	10,000
County	007 - Beltrami	Z	0	0	0	0	0	0
Project Type	REHAB	Total	0	89,500	0	0	0	89,500
Work Type	7							
PCAS	F52409A4	Phase	FY 2023 (\$)	FY 2024 (\$)	FY 2025 (\$)	FY 2026 (\$)	FY 2027 (\$)	Total
Class	R	PE	0	0	75,000	395,000	0	470,000
Name	NORTH SHORE ROAD	CONS	0	0	0	1,000	0	1,000
County	007 - Beltrami	CE	0	0	0	0	0	0
Project Type	REHAB	Z	0	0	0	0	0	0
Work Type	7	Total	0	0	75,000	396,000	0	471,000
PCAS	F52409RM	Phase	FY 2023 (\$)	FY 2024 (\$)	FY 2025 (\$)	FY 2026 (\$)	FY 2027 (\$)	Total
Class	O	PE	0	0	0	0	0	0
Name	ROAD MAINTENANCE	CONS	0	0	0	0	0	0
County	007 - Beltrami	CE	0	0	0	0	0	0
Project Type	RDMAINT	Z	25,000	25,000	25,000	25,000	0	100,000
Work Type	RM	Total	25,000	25,000	25,000	25,000	0	100,000
Location Subtotal			2,273,061	2,475,500	2,500,000	2,500,000	0	9,748,561
State Subtotal			2,273,061	2,475,500	2,500,000	2,500,000	0	9,748,561
CSTIP Subtotal			2,273,061	2,475,500	2,500,000	2,500,000	0	9,748,561



Indian Reservation Roads Programs

Federal Lands Highway

Any level TIP/EIP Report

Reporting each CSTIP that meets the filter.

REPORT FILTERS:

Location = F-***-***
 program_class_code = 6V1
 CSTIP Type = TIP



Entity Name F57411 - SHAKOPEE MDEWANKANTON SIOUX COMM.
 Program Class Code 6V1
 CSTIP Type TIP Fiscal Year 2023
 FHWA Approved Date 24-APR-23 Funding Amount 273,295

FIRST PAGE FOR CSTIP

State 27 - Minnesota Projects on the CSTIP with this state are listed and subtotaled in this section
 Location F57411 - Shakopee (Prior Lake) Covers that part of the reservation within the current state.

PCAS	Class	Name	County	Project Type	Work Type	Phase	FY 2023 (\$)	FY 2024 (\$)	FY 2025 (\$)	FY 2026 (\$)	FY 2027 (\$)	Total
F5741102	R	McKenna Road / Berens Road	139 - Scott	RECONS	7	PE	10,000	10,000	0	0	0	20,000
						CONS	170,000	80,000	0	0	0	250,000
						CE	10,000	10,000	0	0	0	20,000
						Z	0	0	0	0	0	0
						Total	190,000	100,000	0	0	0	290,000
F57411C3	R	CR 42	139 - Scott	REHAB	7	PE	10,000	10,000	0	0	0	20,000
						CONS	10,000	10,000	0	0	0	20,000
						CE	10,000	10,000	0	0	0	20,000
						Z	0	0	0	0	0	0
						Total	30,000	30,000	0	0	0	60,000
F57411C4	R	CR 17	139 - Scott	REHAB	7	PE	10,000	10,000	40,000	40,000	0	100,000
						CONS	10,000	100,000	200,000	200,000	0	510,000
						CE	0	0	0	0	0	0
						Z	0	0	0	0	0	0
						Total	20,000	110,000	240,000	240,000	0	610,000
F57411RM	O	TTP Road Maintenance	139 - Scott	RDMAINT	RM	PE	0	0	0	0	0	0
						CONS	0	0	0	0	0	0
						CE	0	0	0	0	0	0
						Z	13,295	13,295	13,295	13,295	0	53,180
						Total	13,295	13,295	13,295	13,295	0	53,180
F57411TP	O	TTP Transportation Planning	139 - Scott	PLANING	P10	PE	0	0	0	0	0	0
						CONS	0	0	0	0	0	0
						CE	0	0	0	0	0	0
						Z	20,000	20,000	20,000	20,000	0	80,000
						Total	20,000	20,000	20,000	20,000	0	80,000
Location Subtotal							273,295	273,295	273,295	273,295	0	1,093,180
State Subtotal							273,295	273,295	273,295	273,295	0	1,093,180
CSTIP Subtotal							273,295	273,295	273,295	273,295	0	1,093,180

Recreational Trails Program

RECREATIONAL TRAILS PROGRAM

The Recreational Trails Program provides funds to develop, maintain, and enhance recreational trails for both motorized and non-motorized recreational trail users. Funds are appropriated to the State by formula, 50 percent equally among all eligible states and 50 percent in proportion to the amount of non-highway recreational fuel use. The maximum federal share in Minnesota is 75 percent for these projects, and a 25 percent cash or pre-approved in-kind match is required. Only state agencies, cities, counties, townships, tribal governments or private trail organizations sponsored by a local unit of government are eligible to apply.

The Minnesota Department of Natural Resources (MNDNR) administers this program for Minnesota. The Minnesota Recreational Trail Users Advisory Board (MRTUA) assists the MNDNR in project selections. The committee is comprised of three representatives of the ten identified trail user groups (bike, mountain bike, hike, ski, horse, in-line skate, ATV, Off-Road Vehicles, snowmobiles, Off-Highway Motorcycling) in Minnesota.

The Recreational Trails Program projects are listed on the following pages:

https://www.dnr.state.mn.us/grants/recreation/trails_federal.html

Contact: Daniel Golner
Program Administrator
Minnesota Department of Natural Resources
Division of Parks and Trails
500 Lafayette Road - Box 39
St. Paul, Minnesota 55155
Phone: (651) 259-5599
E-mail: daniel.golner@state.mn.us

**FIGURE A-4
RECREATIONAL TRAILS PROGRAM
BY YEAR
(\$ MILLIONS)**

SOURCE	2025	2026	2027	2028	TOTAL*
FHWA Funds	2.4	2.3	2.3	2.3	9.3

*May not total correctly to rounding

2025-2028 MINNESOTA STATE TRANSPORTATION IMPROVEMENT PROGRAM (STIP)
(SORTED BY DISTRICT, YEAR, TRANSIT SP, RAIL SP, LOCAL STIP SP, MNDOT STIP SP, SETASIDE SP)

DISTRICT C
PROGRAM CODE RT-RECREATIONAL TRAILS

SFY	STIP TOTAL	FHWA	AC	FTA	TH	BOND	OTHER
2025	2,352,093	2,352,093	-	-	-	-	-
2026	2,300,000	2,300,000	-	-	-	-	-
2027	2,300,000	2,300,000	-	-	-	-	-
2028	2,300,000	2,300,000	-	-	-	-	-

RECREATIONAL TRAIL PROGRAM

SEQ#	CHIMES PROJECT NUMBER	DISTRICT	ROUTE SYSTEM	STIP PROJECT NUMBER (SP)	YEAR	AGENCY	TECHNICAL PROJECT DESCRIPTION	MILE	WORK TYPE	FUND TYPE	STIP TOTAL	FHWA	AC	FTA	TH	BOND	OTHER	PROJECT SELECTION CATEGORY	PROJECT SELECTION SCORE		
1601	0001-24-2B	C	REC TRAIL	0001-24-2B	2025	DNR	TO REPLACE THE AGING AND UNRELIABLE 1993 BOMBARDIER TRAIL GROOMER TRACTOR WITH A 2023 TUCKER-TERRA SNO-CAT.		MISC AGREE	STBGP	75,000	75,000	-	-	-	-	-	-	N/A (I.E. NON-MNDOT SELECTION OR NON-TH PROJECT)	0	
1602	0002-24-3C	C	REC TRAIL	0002-24-3C	2025	DNR	To purchase a pull behind trail roller for conditioning and maintaining snowmobile trail.		MISC AGREE	STBGP	8,100	8,100	-	-	-	-	-	-	-	N/A (I.E. NON-MNDOT SELECTION OR NON-TH PROJECT)	0
1603	0003-24-2A	C	REC TRAIL	0003-24-2A	2025	DNR	TO REPLACE 2010 GROOMER FOR UPDATED NEW ONE.		MISC AGREE	STBGP	75,000	75,000	-	-	-	-	-	-	-	N/A (I.E. NON-MNDOT SELECTION OR NON-TH PROJECT)	0
1604	0004-24-1C	C	REC TRAIL	0004-24-1C	2025	DNR	TO PURCHASE A TRACKED SKID STEER AND GROUND BRUSHING UNIT FOR MAINTAINING SAFE AND LEVEL TRAILS		MISC AGREE	STBGP	63,000	63,000	-	-	-	-	-	-	-	N/A (I.E. NON-MNDOT SELECTION OR NON-TH PROJECT)	0
1605	0005-24-4D	C	REC TRAIL	0005-24-4D	2025	DNR	TO PURCHASE/REPLACE RUBBER TRACKS ON TRACTORS TO INCREASE THE TRACTORS GROOMING CAPABILITIES, PERFORMANCE AND SAFETY.		MISC AGREE	STBGP	75,000	75,000	-	-	-	-	-	-	-	N/A (I.E. NON-MNDOT SELECTION OR NON-TH PROJECT)	0
1606	0006-24-4C	C	REC TRAIL	0006-24-4C	2025	DNR	To purchase groomer to serve additional trails		MISC AGREE	STBGP	75,000	75,000	-	-	-	-	-	-	-	N/A (I.E. NON-MNDOT SELECTION OR NON-TH PROJECT)	0
1607	0007-24-2A	C	REC TRAIL	0007-24-2A	2025	DNR	TO PURCHASE AN ASV SKID STEER, TRAILER, AND BRUSHING ATTACHMENTS TO CLEAR TRAILS OF BRUSH AND BRANCHES ALONG THE 79 MILES OF TRAILS THE CLUB MANAGES.		MISC AGREE	STBGP	75,000	75,000	-	-	-	-	-	-	-	N/A (I.E. NON-MNDOT SELECTION OR NON-TH PROJECT)	0
1608	0008-24-3C	C	REC TRAIL	0008-24-3C	2025	DNR	TO REPLACE CURRENT 8 YR. OLD GROOMER TO GROOM 41 MILES OF SNOWMOBILE GIA TRAILS.		MISC AGREE	STBGP	75,000	75,000	-	-	-	-	-	-	-	N/A (I.E. NON-MNDOT SELECTION OR NON-TH PROJECT)	0
1609	0009-24-2B	C	REC TRAIL	0009-24-2B	2025	DNR	To add 6.7 miles to existing 9.4 miles completed during Phase One. Completion will link the Mesabi Trail to the existing trail system at Hidden Valley.		MISC AGREE	STBGP	200,000	200,000	-	-	-	-	-	-	-	N/A (I.E. NON-MNDOT SELECTION OR NON-TH PROJECT)	0
1610	0011-24-1B	C	REC TRAIL	0011-24-1B	2025	DNR	To purchase a skid loader for trail maintenance		MISC AGREE	STBGP	58,783	58,783	-	-	-	-	-	-	-	N/A (I.E. NON-MNDOT SELECTION OR NON-TH PROJECT)	0
1611	0012-24-2B	C	REC TRAIL	0012-24-2B	2025	DNR	TO PURCHASE NEW T76-T4 BOBCAT TRACK LOADER, TRAILER & WORK CREW CAN-AM DEFENDER SIDE-BY-SIDE		MISC AGREE	STBGP	75,000	75,000	-	-	-	-	-	-	-	N/A (I.E. NON-MNDOT SELECTION OR NON-TH PROJECT)	0
1612	0014-24-1A	C	REC TRAIL	0014-24-1A	2025	DNR	To purchase 20' groomer drag used to maintain 96 miles of Grant in Aid snowmobile trails in Cass County MN.		MISC AGREE	STBGP	21,994	21,994	-	-	-	-	-	-	-	N/A (I.E. NON-MNDOT SELECTION OR NON-TH PROJECT)	0
1613	0015-24-1A	C	REC TRAIL	0015-24-1A	2025	DNR	Purchase of two snowmobiles for trail maintenance, clearing brush etc.		MISC AGREE	STBGP	24,378	24,378	-	-	-	-	-	-	-	N/A (I.E. NON-MNDOT SELECTION OR NON-TH PROJECT)	0

2025-2028 MINNESOTA STATE TRANSPORTATION IMPROVEMENT PROGRAM (STIP)
(SORTED BY DISTRICT, YEAR, TRANSIT SP, RAIL SP, LOCAL STIP SP, MNDOT STIP SP, SETASIDE SP)

DISTRICT C
PROGRAM CODE RT-RECREATIONAL TRAILS

SF	STIP TOTAL	FHWA	AC	FTA	TH	BOND	OTHER
2025	2,352,093	2,352,093	-	-	-	-	-
2026	2,300,000	2,300,000	-	-	-	-	-
2027	2,300,000	2,300,000	-	-	-	-	-
2028	2,300,000	2,300,000	-	-	-	-	-

RECREATIONAL TRAIL PROGRAM

SEQ#	CHIMES PROJECT NUMBER	DISTRICT	ROUTE SYSTEM	STIP PROJECT NUMBER (SP)	YEAR	AGENCY	TECHNICAL PROJECT DESCRIPTION	MILE	WORK TYPE	FUND TYPE	STIP TOTAL	FHWA	AC	FTA	TH	BOND	OTHER	PROJECT SELECTION CATEGORY	PROJECT SELECTION SCORE		
1614	0016-24-3C	C	REC TRAIL	0016-24-3C	2025	DNR	TO PURCHASE A MINI EX AND TRAILER TO ASSIST WITH CREATION AND MAINTENANCE OF SINGLE-TRACK AND NORDIC TRAILS FOR PUBLIC USE AROUND ROCHESTER.		MISC AGREE	STBGP	34,028	34,028	-	-	-	-	-	-	N/A (I.E. NON-MNDOT SELECTION OR NON-TH PROJECT)	0	
1615	0017-24-1A	C	REC TRAIL	0017-24-1A	2025	DNR	TO PURCHASE NEW TRACKED UTV MACHINE TO REPLACE 16 YEAR OLD SKIDOO SCANDI, AND TO PURCHASE WIDER, UTV COMPATIBLE GROOMER TO IMPROVE DUAL CLASSIC AND SKATE TRAILS.		MISC AGREE	STBGP	31,450	31,450	-	-	-	-	-	-	-	N/A (I.E. NON-MNDOT SELECTION OR NON-TH PROJECT)	0
1616	0018-24-2F	C	REC TRAIL	0018-24-2F	2025	DNR	TO PURCHASE A BOBCAT SKIDSTEER WITH BUCKET AND A GRADER ATTACHMENT FOR MAINTAINING THEIR TRAIL SYSTEM. THE CLUB MAINTAINS APPROXIMATELY 85 MILES OF TRAILS CURRENTLY.		MISC AGREE	STBGP	70,277	70,277	-	-	-	-	-	-	-	N/A (I.E. NON-MNDOT SELECTION OR NON-TH PROJECT)	0
1617	0022-24-4A	C	REC TRAIL	0022-24-4A	2025	DNR	TO REPAIR PAVEMENT AND SUB-SURFACE ON UP TO 8 MILES OF PAVED FAIR RIDGE BIKE TRAIL THAT BEGINS IN THE CITY OF FAIRFAX AND ENDS AT FORT RIDGELY STATE PARK		MISC AGREE	STBGP	60,000	60,000	-	-	-	-	-	-	-	N/A (I.E. NON-MNDOT SELECTION OR NON-TH PROJECT)	0
1618	0024-24-3B	C	REC TRAIL	0024-24-3B	2025	DNR	To purchase equipment to establish and maintain dedicated winter trails for cross country skiing (both skate and classic), Fat Tire Biking, and snow shoeing on our newly lit trails		MISC AGREE	STBGP	45,745	45,745	-	-	-	-	-	-	-	N/A (I.E. NON-MNDOT SELECTION OR NON-TH PROJECT)	0
1619	0026-24-3B	C	REC TRAIL	0026-24-3B	2025	DNR	To purchase equipment to establish and maintain dedicated winter trails for cross country skiing (both skate and classic), and snow shoeing on Phalen Park Trails.		MISC AGREE	STBGP	46,646	46,646	-	-	-	-	-	-	-	N/A (I.E. NON-MNDOT SELECTION OR NON-TH PROJECT)	0
1620	0027-24-2C	C	REC TRAIL	0027-24-2C	2025	DNR	To provide critical annual maintenance to the Trail to assure a high-quality, safe user experience. SHT its importance in Minnesota outdoor recreation only continues to grow		MISC AGREE	STBGP	148,000	148,000	-	-	-	-	-	-	-	N/A (I.E. NON-MNDOT SELECTION OR NON-TH PROJECT)	0
1621	0028-24-2A	C	REC TRAIL	0028-24-2A	2025	DNR	TO DEVELOP A MULTI-USE RECREATIONAL TRAIL BRIDGE IN THE CITY OF S. LAKE TO PROVIDE SAFE ACCESS FOR MOTORIZED AND NON-MOTORIZED RECREATION TO THE COMMUNITY AND LOCAL BUSINESSES.		MISC AGREE	STBGP	200,000	200,000	-	-	-	-	-	-	-	N/A (I.E. NON-MNDOT SELECTION OR NON-TH PROJECT)	0
1622	0029-24-3B	C	REC TRAIL	0029-24-3B	2025	DNR	To construct a vital trail linkage within Battle Creek Regional Park.		MISC AGREE	STBGP	60,000	60,000	-	-	-	-	-	-	-	N/A (I.E. NON-MNDOT SELECTION OR NON-TH PROJECT)	0
1623	0030-24-3B	C	REC TRAIL	0030-24-3B	2025	DNR	To purchase equipment to construct a skills park within Battle Creek Regional Park		MISC AGREE	STBGP	15,000	15,000	-	-	-	-	-	-	-	N/A (I.E. NON-MNDOT SELECTION OR NON-TH PROJECT)	0
1650	D001-24-2D	C	REC TRAIL	D001-24-2D	2025	DNR	TO RESTORE BRIDGE OVER THE WHITE PINE RIVER, CARLTON COUNTY BY STRUCTURAL REHABILITATION/REPLACEMENT OF TIMBER DECK AND SAFETY RAILINGS. DNR ASSIGNED INSPECTION RATING OF SERIOUSLY IN NEED OF REPAIR.		MISC AGREE	STBGP	200,000	200,000	-	-	-	-	-	-	-	N/A (I.E. NON-MNDOT SELECTION OR NON-TH PROJECT)	0
1651	D002-24-2F	C	REC TRAIL	D002-24-2F	2025	DNR	To develop approximately one half mile long segment of new state trail to be located within the Community of Crosby, Crow Wing County		MISC AGREE	STBGP	200,000	200,000	-	-	-	-	-	-	-	N/A (I.E. NON-MNDOT SELECTION OR NON-TH PROJECT)	0
1652	D003-24-3C	C	REC TRAIL	D003-24-3C	2025	DNR	To restore/rehabilitate Historic 1899 Bridge over the Root River, located within Forestville/Mystery Cave State Park and the Forestville Historic Site.		MISC AGREE	STBGP	200,000	200,000	-	-	-	-	-	-	-	N/A (I.E. NON-MNDOT SELECTION OR NON-TH PROJECT)	0

2025-2028 MINNESOTA STATE TRANSPORTATION IMPROVEMENT PROGRAM (STIP)
(SORTED BY DISTRICT, YEAR, TRANSIT SP, RAIL SP, LOCAL STIP SP, MNDOT STIP SP, SETASIDE SP)

DISTRICT C
PROGRAM CODE RT-RECREATIONAL TRAILS

SFY	STIP TOTAL	FHWA	AC	FTA	TH	BOND	OTHER
2025	2,352,093	2,352,093	-	-	-	-	-
2026	2,300,000	2,300,000	-	-	-	-	-
2027	2,300,000	2,300,000	-	-	-	-	-
2028	2,300,000	2,300,000	-	-	-	-	-

RECREATIONAL TRAIL PROGRAM

SEQ#	CHIMES PROJECT NUMBER	DISTRICT	ROUTE SYSTEM	STIP PROJECT NUMBER (SP)	YEAR	AGENCY	TECHNICAL PROJECT DESCRIPTION	MILE	WORK TYPE	FUND TYPE	STIP TOTAL	FHWA	AC	FTA	TH	BOND	OTHER	PROJECT SELECTION CATEGORY	PROJECT SELECTION SCORE
1653	D004-24-1C	C	REC TRAIL	D004-24-1C	2025	DNR	TO REPLACE BIKE TRAIL THAT IS ON 80-YEAR-OLD DAM THE DAM IS ALSO BEING REPLACED.		MISC AGREE	STBGP	139,692	139,692	-	-	-	-	-	N/A (I.E. NON-MINDOT SELECTION OR NON-TH PROJECT)	0
1708	880C-RT-26	C	REC TRAIL	880C-RT-26	2026	DNR	2026 STATEWIDE DNR PARKS & TRAILS		MISC AGREE	STBGP-TA LOCAL MATCH	2,300,000	2,300,000	-	-	-	-	-	CATEGORICALLY EXEMPT	0
1775	880C-RT-27	C	REC TRAIL	880C-RT-27	2027	DNR	2027 STATEWIDE DNR PARKS & TRAILS		MISC AGREE	STBGP-TA LOCAL MATCH	2,300,000	2,300,000	-	-	-	-	-	CATEGORICALLY EXEMPT	0
1835	880C-RT-28	C	REC TRAIL	880C-RT-28	2028	DNR	2028 STATEWIDE DNR PARKS & TRAILS		MISC AGREE	STBGP-TA LOCAL MATCH	2,300,000	2,300,000	-	-	-	-	-	CATEGORICALLY EXEMPT	0

Minnesota Rail Service Improvement Program

MINNESOTA RAIL SERVICE IMPROVEMENT PROGRAM

The Minnesota Rail Service Improvement Program (MRSI), established in 1976, helps prevent the loss of rail service on lines potentially subject to abandonment by railroads. Using state-developed eligibility rules, the state and rail users and/or railroads enter into contracts for rail line rehabilitation, capital improvements, purchase assistance to rail authorities, loan guarantees and state rail banking. This program provides funding for projects in the form of loans and grants. Loan repayments are returned to the Minnesota Rail Service Improvement Program account to fund future rehabilitation projects.

Using state-developed eligibility rules, the state and rail users enter into grant contracts with railroads for rail line rehabilitation or contractors for other rail service improvements.

Projects fall within the program areas identified below. The MRSI Program has identified \$22 million in railroad track project needs. Projects will move ahead if funding is available and project agreements can be completed and contracts executed. These projects are typically funded with state general obligation bond funds or state general funds. Figure A-5 at the end of this section identifies the potential number of projects and funding.

The following six programs are funded under the Minnesota Rail Service Improvement Program.

Freight Rail Economic Development Grant Program

Provides grants to railroads, shippers, local governments, and other qualified applicants for eligible public or privately owned

freight rail projects that both improve rail service and demonstrate a clear tie to economic development.

Rail Purchase Assistance Program

Assists Regional Railroad Authorities in acquiring rail lines that can be operated on a self-sustaining basis to provide local rail service. MnDOT may provide up to 50 percent of the value of the property. State funds are secured and require repayment if the line is sold or ceases to serve the purpose intended.

Rail Rehabilitation Loan Program

Provides low and no-interest loans to rehabilitate and preserve rail lines that are financially viable and have the potential to increase rail use. A shipper's survey, cost/benefit analysis, and a rehabilitation need assessment are conducted to determine which lines are prospective rail projects. Repayment of loans is required.

Capital Improvement Loan Program

Provides rail users and railroads with loans for projects that improve rail service and/or strengthen the financial condition of the associated line. Eligible projects have typically included capital improvements such as building and expanding industrial spurs, upgrading bridges and building more efficient loading/un-loading facilities. Repayment of loans is on a quarterly basis.

Rail User and Rail Carrier Loan Guarantee Program

Assists rail users in obtaining loans for rail rehabilitation and capital improvements by guaranteeing up to 90 percent of the loan. The 1994 Legislature further amended the statute, recreating the program as the Rail User and Rail Carrier Loan Guarantee Program. Not only rail users but rail carriers are eligible for assistance under the program. In addition to rail line rehabilitation, rolling stock acquisition and installation are eligible.

State Rail Bank Program

Allows the state to acquire and preserve abandoned rail lines for future transportation use or for transmitting energy, fuel or other commodities.

Additional information on the Minnesota Rail Service Improvement Program may be obtained from:

Meredith Alt

Program Manager

Office of Freight and Commercial Vehicle Operations

Phone: 651-366-3654

E-mail: *meredith.alt@state.mn.us*

FIGURE A-5
MINNESOTA RAIL SERVICE IMPROVEMENT PROGRAM
ESTIMATED FUNDING SUMMARY BY PROGRAM AND YEAR
(\$ MILLIONS)

PROGRAM	2025	2026	2027	2028	Total*
Freight Rail Economic Development Grant Program	9.6	0.0	0.0	0.0	9.6
Rail Purchase Assistance Program	0.0	0.0	0.0	0.0	0.0
Rail Rehabilitation Program	0.0	0.0	0.0	0.0	0.0
Capital Improvement Loan Program	0.5	0.0	0.0	0.0	0.5
State Rail Bank Program	2.1	0.0	0.0	0.0	2.1
Rail User/Rail Carrier Loan Guarantee Program	0.0	0.0	0.0	0.0	0.0
TOTAL*	12.2	0.0	0.0	0.0	12.2

*May not total correctly due to rounding

**Minnesota Railway-Highway
Crossings Program
Section 130**

MINNESOTA RAILWAY-HIGHWAY CROSSINGS PROGRAM, SECTION 130

Title 23 of United States Code (USC) Section 130 provides federal funding to States annually for the elimination of hazards at railway-highway crossings. The Section 130 Program has been correlated with a significant decrease in fatalities at railway-highway grade crossings since the program inception in 1987. The overall reductions in fatalities come despite an increase in the vehicle miles traveled on roadways and an increase in the passenger and the freight traffic on the railways.

A risk-based approach has been implemented for our project selection process. MnDOT is using the following risk factors when looking at passive crossing locations: (1) roadway AADT, (2) total trains per day, (3) exposures (roadway AADT multiplied by total trains per day, (4) maximum timetable speed, (5) skew, (6) distance to nearby intersection, (7) distance to nearest crossing, (8) clearing sight distance, and (9) approaching sight distance.

In addition to these factors, our office solicits the railroads for locations that currently have an active warning device at those crossings. Parts may be hard to locate or obsolete, and the active warning device may be reaching the end of its useful life. More than half of our Section 130 funds are focused on replacing these antiquated systems.

Our office also receives input from the cities, counties and townships each fiscal year with their highest priorities. Projects identified as having the highest number of risk factors are funded that year, with those funds being managed and administered centrally.

**FIGURE A-6
RAILWAY-HIGHWAY CROSSINGS PROGRAM
SECTION 130 - BY YEAR
(\$ MILLIONS)**

SOURCE	2025	2026	2027	2028	TOTAL*
FHWA Funds	7.7	7.3	6.2	7.0	28.2

*May not total correctly to rounding

2025-2028 MINNESOTA STATE TRANSPORTATION IMPROVEMENT PROGRAM (STIP)
(SORTED BY DISTRICT, YEAR, TRANSIT SP, RAIL SP, LOCAL STIP SP, MNDOT STIP SP, SETASIDE SP)

FUND TYPE	RRS							
SFY	STIP TOTAL	FHWA	AC	FTA	TH	BOND	OTHER	
2025	11,538,854	7,718,854	-	-	1,625,000	-	2,195,000	
2026	9,720,000	7,265,000	-	-	1,200,000	-	1,255,000	
2027	8,670,000	6,185,000	-	-	600,000	-	1,885,000	
2028	8,405,000	6,985,000	-	-	1,100,000	-	320,000	

RAILWAY HIGHWAY CROSSINGS PROGRAM

SEQ#	CHIMES PROJECT NUMBER	DISTRICT	ROUTE SYSTEM	STIP PROJECT NUMBER (SP)	YEAR	AGENCY	TECHNICAL PROJECT DESCRIPTION	MILE	WORK TYPE	FUND TYPE	STIP TOTAL	FHWA	AC	FTA	TH	BOND	OTHER	PROJECT SELECTION CATEGORY	PROJECT SELECTION SCORE
10	38-00111	1	CSAH 61	38-00111	2025	MNDOT	WCL RR, INSTALL GATES, FLASHING LIGHTS AND CONSTANT WARNING CIRCUITRY AT COUNTY RD 61, SCENIC DRIVE, TWO HARBORS, LAKE COUNTY	0.0	R.R X-ING IMPROVEMENTS	RRS	500,000	450,000	-	-	-	-	50,000	RAILWAY-HIGHWAY CROSSINGS PROGRAM	11
11	58-00125	1	CSAH 64	58-00125	2025	MNDOT	BNSF RR, INSTALL GATES, FLASHING LIGHTS AND CONSTANT WARNING CIRCUITRY AT COUNTY RD 64, OAK ST, SANDSTONE IN PINE COUNTY	0.0	R.R X-ING IMPROVEMENTS	RRS	400,000	200,000	-	-	-	-	200,000	RAILWAY-HIGHWAY CROSSINGS PROGRAM	13
12	69-00219	1	CSAH 133	69-00219	2025	MNDOT	WCL RR INSTALL GATES, FLASHING LIGHTS AND CONSTANT WARNING CIRCUITRY AT COUNTY RD 133, MEADOWLANDS TWP, ST LOUIS COUNTY	0.0	R.R X-ING IMPROVEMENTS	RRS	500,000	450,000	-	-	-	-	50,000	RAILWAY-HIGHWAY CROSSINGS PROGRAM	13
13	6947-59	1	MN 37	6947-59	2025	MNDOT	WCL RR INSTALL GATES, FLASHING LIGHTS AND CONSTANT WARNING CIRCUITRY AT MN 37, IRON JUNCTION, ST LOUIS COUNTY	0.0	R.R X-ING IMPROVEMENTS	RRS	380,000	5,000	-	-	375,000	-	-	RAILWAY-HIGHWAY CROSSINGS PROGRAM	11
266	45-00110	2	CSAH 62	45-00110	2025	MNDOT	BNSF RR, REPLACE EXISTING SIGNAL SYSTEM AT CSAH 62, 5TH ST, STEPHEN, MARSHALL COUNTY	0.0	R.R X-ING IMPROVEMENTS	RRS	400,000	200,000	-	-	-	-	200,000	RAILWAY-HIGHWAY CROSSINGS PROGRAM	4
267	45-00111	2	CSAH 5	45-00111	2025	MNDOT	BNSF RR, REPLACE EXISTING SIGNAL SYSTEM AT CSAH 5, 400TH ST NW, STEPHEN, MARSHALL COUNTY	0.0	R.R X-ING IMPROVEMENTS	RRS	400,000	200,000	-	-	-	-	200,000	RAILWAY-HIGHWAY CROSSINGS PROGRAM	2
268	63-00105	2	CSAH 1	63-00105	2025	MNDOT	SOO RR, REPLACE EXISTING SIGNAL SYSTEM AT CSAH 1, PLUMMER, RED LAKE COUNTY	0.0	R.R X-ING IMPROVEMENTS	RRS	325,000	292,500	-	-	-	-	32,500	RAILWAY-HIGHWAY CROSSINGS PROGRAM	5
269	4507-59	2	US 75	4507-59	2025	MNDOT	NPR RR, UPGRADE EXISTING SIGNAL SYSTEM AT US 75, S MAIN ST, WARREN, MARSHALL COUNTY	0.0	RR X-ING IMPROVEMENTS	RRS	505,000	5,000	-	-	500,000	-	-	RAILWAY-HIGHWAY CROSSINGS PROGRAM	11
435	05-00127	3	CSAH 2	05-00127	2025	MNDOT	BNSF RR, INSTALL GATES, FLASHING LIGHTS AND CONSTANT WARNING CIRCUITRY AT BENTON CSAH 2 (MAIN ST W) IN RICE	0.0	R.R X-ING IMPROVEMENTS	RRS	400,000	200,000	-	-	-	-	200,000	RAILWAY-HIGHWAY CROSSINGS PROGRAM	10
436	33-00001	3	CSAH 28	33-00001	2025	MNDOT	BNSF RR, INSTALL GATES, FLASHING LIGHTS AND CONSTANT WARNING CIRCUITRY AT KANABEC CSAH 28 (133RD AVE) IN GRASSTON	0.0	R.R X-ING IMPROVEMENTS	RRS	400,000	400,000	-	-	-	-	-	RAILWAY-HIGHWAY CROSSINGS PROGRAM	9
437	73-00141	3	LOCAL STREETS	73-00141	2025	MNDOT	SOO RR, INSTALL GATES, FLASHING LIGHTS AND CONSTANT WARNING CIRCUITRY AT M 40 (WASHBURNE AVE) IN PAYNESVILLE	0.0	R.R X-ING IMPROVEMENTS	RRS	325,000	292,500	-	-	-	-	32,500	RAILWAY-HIGHWAY CROSSINGS PROGRAM	11
438	86-00142	3	LOCAL STREETS	86-00142	2025	MNDOT	SOO RR, INSTALL GATES, FLASHING LIGHTS AND CONSTANT WARNING CIRCUITRY AT M 6 (BIRCH AVE) IN MAPLE LAKE	0.0	R.R X-ING IMPROVEMENTS	RRS	325,000	292,500	-	-	-	-	32,500	RAILWAY-HIGHWAY CROSSINGS PROGRAM	11
760	14-00127	4	LOCAL STREETS	14-00127	2025	MNDOT	BNSF RR, REPLACE EXISTING SIGNAL SYSTEM AT CSAH 17, 100TH ST S, GLYNDON, CLAY COUNTY	0.0	R.R X-ING IMPROVEMENTS	RRS	400,000	200,000	-	-	-	-	200,000	N/A (I.E. NON-MNDOT SELECTION OR NON-TH PROJECT)	0
761	21-00130	4	LOCAL STREETS	21-00130	2025	MNDOT	SOO RR, REPLACE EXISTING SIGNAL SYSTEM AT CSAH 1, KENSINGTON AVE, KENSINGTON, DOUGLAS COUNTY	0.0	R.R X-ING IMPROVEMENTS	RRS	325,000	5,000	-	-	-	-	320,000	N/A (I.E. NON-MNDOT SELECTION OR NON-TH PROJECT)	0
762	21-00131	4	LOCAL STREETS	21-00131	2025	MNDOT	SOO RR, REPLACE EXISTING SIGNAL SYSTEM AT CSAH 1, KENSINGTON AVE, KENSINGTON, DOUGLAS COUNTY	0.0	R.R X-ING IMPROVEMENTS	RRS	300,000	270,000	-	-	-	-	30,000	N/A (I.E. NON-MNDOT SELECTION OR NON-TH PROJECT)	0
956	74-00139	6	CR 180	74-00139	2025	MNDOT	DME RR, INSTALL GATES AND FLASHING LIGHTS AT CR 180, E MAIN ST, OWATONNA, STEELE COUNTY	0.0	R.R X-ING IMPROVEMENTS	RRS	320,000	320,000	-	-	-	-	-	-	0
957	74-00140	6	LOCAL STREETS	74-00140	2025	MNDOT	DME RR, INSTALL GATES AND FLASHING LIGHTS AT SE 18TH ST, OWATONNA, STEELE COUNTY	0.0	R.R X-ING IMPROVEMENTS	RRS	350,000	5,000	-	-	-	-	345,000	-	0

2025-2028 MINNESOTA STATE TRANSPORTATION IMPROVEMENT PROGRAM (STIP)
(SORTED BY DISTRICT, YEAR, TRANSIT SP, RAIL SP, LOCAL STIP SP, MNDOT STIP SP, SETASIDE SP)

SFY	RRS							
	STIP TOTAL	FHWA	AC	FTA	TH	BOND	OTHER	
2025	11,538,854	7,718,854	-	-	1,625,000	-	2,195,000	
2026	9,720,000	7,265,000	-	-	1,200,000	-	1,255,000	
2027	8,670,000	6,185,000	-	-	600,000	-	1,885,000	
2028	8,405,000	6,985,000	-	-	1,100,000	-	320,000	

RAILWAY HIGHWAY CROSSINGS PROGRAM

SEQ#	CHIMES PROJECT NUMBER	DISTRICT	ROUTE SYSTEM	STIP PROJECT NUMBER (SP)	YEAR	AGENCY	TECHNICAL PROJECT DESCRIPTION	MILE	WORK TYPE	FUND TYPE	STIP TOTAL	FHWA	AC	FTA	TH	BOND	OTHER	PROJECT SELECTION CATEGORY	PROJECT SELECTION SCORE
1182	08-00125	7	CSAH 7	08-00125	2025	MNDOT	DME RR, INSTALL GATES AND FLASHING LIGHTS AT CSAH 7, 330TH AVE, COBDEN, BROWN COUNTY	0.0	RR SIGNALS	RRS	325,000	325,000	-	-	-	-	-	RAILWAY-HIGHWAY CROSSINGS PROGRAM	14
1183	08-00126	7	LOCAL STREETS	08-00126	2025	MNDOT	DME RR, INSTALL GATES AND FLASHING LIGHTS AT M 12, SPRINGFIELD, BROWN COUNTY	0.0	RR SIGNALS	RRS	325,000	325,000	-	-	-	-	-	RAILWAY-HIGHWAY CROSSINGS PROGRAM	14
1184	08-00130	7	LOCAL STREETS	08-00130	2025	MNDOT	DME RR REPLACE SIGNAL SYSTEM WITH NEW FLASHING LIGHTS AND GATES ON 20TH ST N IN NEW ULM, BROWN COUNTY	0.0	RR SIGNALS	RRS	300,000	300,000	-	-	-	-	-	RAILWAY-HIGHWAY CROSSINGS PROGRAM	13
1185	46-00117	7	CSAH 21	46-00117	2025	MNDOT	UP RR, REPLACE EXISTING SIGNAL SYSTEM ON CSAH 27, GUIDE ST, WELCOME, MARTIN COUNTY	0.0	RR SIGNALS	RRS	500,000	450,000	-	-	-	-	50,000	RAILWAY-HIGHWAY CROSSINGS PROGRAM	7
1186	72-00006	7	CSAH 21	72-00006	2025	MNDOT	MINNESOTA PRAIRIE LINE RR REPLACE SIGNAL SYSTEM WITH NEW FLASHING LIGHTS AND GATES ON CSAH 2, 1ST AVE IN GIBBON, SIBLEY COUNTY	0.0	RR SIGNALS	RRS	468,854	468,854	-	-	-	-	-	RAILWAY-HIGHWAY CROSSINGS PROGRAM	6
1187	4005-16	7	MN 21	4005-16	2025	MNDOT	UP RR, REPLACE EXISTING SIGNAL SYSTEM AT MN 21, MONTGOMERY AVE SE, MONTGOMERY, LE SUEUR COUNTY	0.0	RR SIGNALS	RRS	255,000	5,000	-	-	250,000	-	-	RAILWAY-HIGHWAY CROSSINGS PROGRAM	12
1188	4609-21	7	MN 263	4609-21	2025	MNDOT	UP RR, REPLACE EXISTING SIGNAL SYSTEM AT MN 263, GUIDE ST, WELCOME, MARTIN COUNTY	0.0	RR SIGNALS	RRS	255,000	5,000	-	-	250,000	-	-	RAILWAY-HIGHWAY CROSSINGS PROGRAM	9
1189	6704-117	7	US 75	6704-117	2025	MNDOT	EE RR, REPLACE EXISTING SIGNAL SYSTEM AT US 75, S KINNIS AVE, LUVERNE, ROCK COUNTY	0.0	RR SIGNALS	RRS	255,000	5,000	-	-	250,000	-	-	RAILWAY-HIGHWAY CROSSINGS PROGRAM	14
1375	42-00131	8	CSAH 5	42-00131	2025	MNDOT	RCPE RR, REPLACE EXISTING SIGNAL SYSTEM AT CSAH 5, 210TH AVE, BALATON, LYON COUNTY.	0.0	R.R X-ING IMPROVEMENTS	RRS	275,000	275,000	-	-	-	-	-	RAILWAY-HIGHWAY CROSSINGS PROGRAM	12
1376	87-00110	8	CSAH 38	87-00110	2025	MNDOT	BNSF RR, REPLACE EXISTING SIGNAL SYSTEM AT CSAH 38, 2ND ST N, HANLEY FALLS, YELLOW MEDICINE COUNTY	0.0	R.R X-ING IMPROVEMENTS	RRS	400,000	200,000	-	-	-	-	200,000	RAILWAY-HIGHWAY CROSSINGS PROGRAM	12
1585	8816-3287	C	RR	8816-3287	2025	MNDOT	2025 RAILROAD CROSSING DATABASE AND INVENTORY INSPECTION.		RR X-ING IMPROVEMENTS	RRS	200,000	180,000	-	-	-	-	20,000	RAILWAY-HIGHWAY CROSSINGS PROGRAM	0
1909	10-00124	M	MSAS 123	10-00124	2025	MNDOT	TCWR RR, REPLACE EXISTING SIGNAL SYSTEM AT MSAS 123, MARKET BLVD, CHANHASSEN, CARVER COUNTY	0.0	R.R X-ING IMPROVEMENTS	RRS	275,000	275,000	-	-	-	-	-	RAILWAY-HIGHWAY CROSSINGS PROGRAM	15
1910	27-00331	M	CSAH 156	27-00331	2025	MNDOT	SOO RR, REPLACE EXISTING SIGNAL SYSTEM AT CSAH 156, WINNETKA AVE N, NEW HOPE, HENNEPIN COUNTY	0.0	R.R X-ING IMPROVEMENTS	RRS	325,000	292,500	-	-	-	-	32,500	RAILWAY-HIGHWAY CROSSINGS PROGRAM	15
1911	27-00332	M	CSAH 32	27-00332	2025	MNDOT	PGR RR, REPLACE EXISTING SIGNAL SYSTEM AT CSAH 32, PENN AVE S, BLOOMINGTON, HENNEPIN COUNTY	0.0	R.R X-ING IMPROVEMENTS	RRS	275,000	275,000	-	-	-	-	-	RAILWAY-HIGHWAY CROSSINGS PROGRAM	12
1912	27-00333	M	MSAS 411	27-00333	2025	MNDOT	PGR RR, REPLACE EXISTING SIGNAL SYSTEM AT MSAS 411, W 102ND ST, BLOOMINGTON, HENNEPIN COUNTY	0.0	R.R X-ING IMPROVEMENTS	RRS	275,000	275,000	-	-	-	-	-	RAILWAY-HIGHWAY CROSSINGS PROGRAM	10
1913	27-00334	M	LOCAL STREETS	27-00334	2025	MNDOT	PGR RR, REPLACE EXISTING SIGNAL SYSTEM AT M 278, QUEEN AVE S, BLOOMINGTON, HENNEPIN COUNTY	0.0	R.R X-ING IMPROVEMENTS	RRS	275,000	275,000	-	-	-	-	-	RAILWAY-HIGHWAY CROSSINGS PROGRAM	7
91	31-00129	1	MSAS 119	31-00129	2026	MNDOT	MSAS 119, 7TH AVE SE, GRAND RAPIDS, ITASCA COUNTY. REPLACE EXISTING SIGNAL SYSTEM	0.0	R.R X-ING IMPROVEMENTS	RRS	400,000	200,000	-	-	-	-	200,000	RAILWAY-HIGHWAY CROSSINGS PROGRAM	11

2025-2028 MINNESOTA STATE TRANSPORTATION IMPROVEMENT PROGRAM (STIP)
(SORTED BY DISTRICT, YEAR, TRANSIT SP, RAIL SP, LOCAL STIP SP, MNDOT STIP SP, SETASIDE SP)

FUND TYPE	RRS							
SFY	STIP TOTAL	FHWA	AC	FTA	TH	BOND	OTHER	
2025	11,538,854	7,718,854	-	-	1,625,000	-	2,195,000	
2026	9,720,000	7,265,000	-	-	1,200,000	-	1,255,000	
2027	8,670,000	6,185,000	-	-	600,000	-	1,885,000	
2028	8,405,000	6,985,000	-	-	1,100,000	-	320,000	

RAILWAY HIGHWAY CROSSINGS PROGRAM

SEQ#	CHIMES PROJECT NUMBER	DISTRICT	ROUTE SYSTEM	STIP PROJECT NUMBER (SP)	YEAR	AGENCY	TECHNICAL PROJECT DESCRIPTION	MILE	WORK TYPE	FUND TYPE	STIP TOTAL	FHWA	AC	FTA	TH	BOND	OTHER	PROJECT SELECTION CATEGORY	PROJECT SELECTION SCORE
92	69-00220	1	CSAH 98	69-00220	2026	MNDOT	WCL CSAH 98, CANOSIA RD, HERMANTOWN, ST LOUIS COUNTY. REPLACE EXISTING SIGNAL SYSTEM	0.0	R.R X-ING IMPROVEMENTS	RRS	400,000	360,000	-	-	-	-	40,000	RAILWAY-HIGHWAY CROSSINGS PROGRAM	15
93	69-00221	1	CSAH 91	69-00221	2026	MNDOT	WCL CSAH 91, N 40TH AVE W, DULUTH, ST LOUIS COUNTY. REPLACE EXISTING SIGNAL SYSTEM	0.0	R.R X-ING IMPROVEMENTS	RRS	400,000	360,000	-	-	-	-	40,000	RAILWAY-HIGHWAY CROSSINGS PROGRAM	13
320	68-00118	2	CSAH 2	68-00118	2026	MNDOT	MNN RR, REPLACE EXISTING SIGNAL SYSTEM AT CSAH 2, UNIVERSITY AVE, BADGER, ROSEAU COUNTY	0.0	R.R X-ING IMPROVEMENTS	RRS	225,000	225,000	-	-	-	-	-	RAILWAY-HIGHWAY CROSSINGS PROGRAM	11
321	6802-33	2	MN 11	6802-33	2026	MNDOT	MNN RR, REPLACE EXISTING SIGNAL SYSTEM AT MNTH 11, BADGER, ROSEAU COUNTY	0.0	R.R X-ING IMPROVEMENTS	RRS	355,000	5,000	-	-	350,000	-	-	RAILWAY-HIGHWAY CROSSINGS PROGRAM	8
538	05-00128	3	LOCAL STREETS	05-00128	2026	MNDOT	BNSF RR, REPLACE EXISTING SIGNAL SYSTEM AT M343, 4 1/2 ST NE, ST CLOUD, BENTON COUNTY	0.0	R.R X-ING IMPROVEMENTS	RRS	400,000	200,000	-	-	-	-	200,000	RAILWAY-HIGHWAY CROSSINGS PROGRAM	13
822	21-00132	4	LOCAL STREETS	21-00132	2026	MNDOT	SOO RR, INSTALL FLASHING LIGHTS AND GATES AT M3, SUNSET ACCESS RD, FORADA, DOUGLAS COUNTY	0.0	R.R X-ING IMPROVEMENTS	RRS	325,000	325,000	-	-	-	-	-	N/A (I.E. NON-MNDOT SELECTION OR NON-TH PROJECT)	0
823	56-00143	4	LOCAL STREETS	56-00143	2026	MNDOT	OTVR RR, REPLACE EXISTING SIGNAL SYSTEM AT T1019, 170TH AVE, FERGUS FALLS, OTTER TAIL COUNTY	0.0	R.R X-ING IMPROVEMENTS	RRS	225,000	225,000	-	-	-	-	-	N/A (I.E. NON-MNDOT SELECTION OR NON-TH PROJECT)	0
824	56-00144	4	LOCAL STREETS	56-00144	2026	MNDOT	OTVR RR, REPLACE EXISTING SIGNAL SYSTEM AT MSAS 101, W SUMMIT AVE, FERGUS FALLS, OTTER TAIL COUNTY	0.0	R.R X-ING IMPROVEMENTS	RRS	225,000	225,000	-	-	-	-	-	N/A (I.E. NON-MNDOT SELECTION OR NON-TH PROJECT)	0
825	56-00145	4	LOCAL STREETS	56-00145	2026	MNDOT	BNSF RR, REPLACE EXISTING SIGNAL SYSTEM AT CSAH 51, PERHAM, OTTER TAIL COUNTY	0.0	R.R X-ING IMPROVEMENTS	RRS	400,000	200,000	-	-	-	-	200,000	N/A (I.E. NON-MNDOT SELECTION OR NON-TH PROJECT)	0
826	5621-29	4	MN 78	5621-29	2026	MNDOT	SOO RR, REPLACE EXISTING SIGNAL SYSTEM AT MN 78, OTTERTAIL, OTTER TAIL COUNTY	0.0	R.R X-ING IMPROVEMENTS	RRS	355,000	5,000	-	-	350,000	-	-	N/A (I.E. NON-MNDOT SELECTION OR NON-TH PROJECT)	0
1017	66-00179	6	LOCAL STREETS	66-00179	2026	MNDOT	UP RR, REPLACE EXISTING SIGNAL SYSTEM AT 3RD ST W, ST. OLAF AVE, AND WEST 2ND ST, NORTHFIELD, RICE COUNTY	0.0	R.R X-ING IMPROVEMENTS	RRS	2,000,000	1,800,000	-	-	200,000	-	-	-	0
1018	85-00159	6	LOCAL STREETS	85-00159	2026	MNDOT	DME RR, INSTALL FLASHING LIGHTS AND GATES AT M83, WEST AVE, ST CHARLES, WINONA COUNTY	0.0	R.R X-ING IMPROVEMENTS	RRS	300,000	300,000	-	-	-	-	-	-	0
1431	12-00117	8	CSAH 16	12-00117	2026	MNDOT	TCWR RR, REPLACE EXISTING SIGNAL SYSTEM AT CSAH 16, MONTEVIDEO, CHIPPEWA COUNTY	0.0	R.R X-ING IMPROVEMENTS	RRS	275,000	275,000	-	-	-	-	-	RAILWAY-HIGHWAY CROSSINGS PROGRAM	5
1432	43-00123	8	CSAH 111	43-00123	2026	MNDOT	TCWR RR, REPLACE EXISTING SIGNAL SYSTEM AT CSAH 111, PRIOR ST, STEWART, MCLEOD COUNTY	0.0	R.R X-ING IMPROVEMENTS	RRS	275,000	275,000	-	-	-	-	-	RAILWAY-HIGHWAY CROSSINGS PROGRAM	12
1433	47-00120	8	RR	47-00120	2026	MNDOT	BNSF RR, INSTALL FLASHING LIGHTS AND GATES AT T184, 237TH ST, DASSEL TWP, MEEKER COUNTY	0.0	R.R X-ING IMPROVEMENTS	RRS	400,000	400,000	-	-	-	-	-	RAILWAY-HIGHWAY CROSSINGS PROGRAM	13
1434	59-00115	8	RR	59-00115	2026	MNDOT	BNSF RR, INSTALL GATES AND FLASHING LIGHTS AT M2, WASHINGTON AVE, HOLLAND, PIPESTONE COUNTY	0.0	R.R X-ING IMPROVEMENTS	RRS	400,000	400,000	-	-	-	-	-	RAILWAY-HIGHWAY CROSSINGS PROGRAM	14
1435	87-00111	8	CSAH 18	87-00111	2026	MNDOT	BNSF RR, REPLACE EXISTING SIGNAL SYSTEM AT CSAH 18, SOUTH ST, HANLEY FALLS, YELLOW MEDICINE COUNTY	0.0	R.R X-ING IMPROVEMENTS	RRS	400,000	200,000	-	-	-	-	200,000	RAILWAY-HIGHWAY CROSSINGS PROGRAM	14

2025-2028 MINNESOTA STATE TRANSPORTATION IMPROVEMENT PROGRAM (STIP)
(SORTED BY DISTRICT, YEAR, TRANSIT SP, RAIL SP, LOCAL STIP SP, MNDOT STIP SP, SETASIDE SP)

FUND TYPE	RRS							
SFY	STIP TOTAL	FHWA	AC	FTA	TH	BOND	OTHER	
2025	11,538,854	7,718,854	-	-	1,625,000	-	2,195,000	
2026	9,720,000	7,265,000	-	-	1,200,000	-	1,255,000	
2027	8,670,000	6,185,000	-	-	600,000	-	1,885,000	
2028	8,405,000	6,985,000	-	-	1,100,000	-	320,000	

RAILWAY HIGHWAY CROSSINGS PROGRAM

SEQ#	CHIMES PROJECT NUMBER	DISTRICT	ROUTE SYSTEM	STIP PROJECT NUMBER (SP)	YEAR	AGENCY	TECHNICAL PROJECT DESCRIPTION	MILE	WORK TYPE	FUND TYPE	STIP TOTAL	FHWA	AC	FTA	TH	BOND	OTHER	PROJECT SELECTION CATEGORY	PROJECT SELECTION SCORE
1436	1209-93	8	MN 40	1209-93	2026	MNDOT	TCWR RR, REPLACE EXISTING SIGNAL SYSTEM AT MN 40, LAC QUI PARLE AVENUE, MILAN, CHIPPEWA COUNTY	0.0	R.R X-ING IMPROVEMENTS	RRS	310,000	10,000	-	-	300,000	-	-	RAILWAY-HIGHWAY CROSSINGS PROGRAM	9
1696	8816-3436	C	RR	8816-3436	2026	MNDOT	2026 RAILROAD CROSSING DATABASE AND INVENTORY INSPECTION		RR X-ING IMPROVEMENTS	RRS	200,000	180,000	-	-	-	-	20,000	RAILWAY-HIGHWAY CROSSINGS PROGRAM	0
2077	19-00155	M	CSAH 32	19-00155	2026	MNDOT	PGR RR, REPLACE EXISTING SIGNAL SYSTEM AT CSAH 32, 1110TH ST W, EAGAN, DAKOTA COUNTY	0.0	R.R X-ING IMPROVEMENTS	RRS	275,000	275,000	-	-	-	-	-	RAILWAY-HIGHWAY CROSSINGS PROGRAM	12
2078	19-00156	M	CSAH 26	19-00156	2026	MNDOT	PGR RR, REPLACE EXISTING SIGNAL SYSTEM AT CSAH 26, LONE OAK ROAD, EAGAN, DAKOTA COUNTY	0.0	R.R X-ING IMPROVEMENTS	RRS	275,000	275,000	-	-	-	-	-	RAILWAY-HIGHWAY CROSSINGS PROGRAM	15
2079	27-00335	M	MSAS 101	27-00335	2026	MNDOT	SOO RR, REPLACE EXISTING SIGNAL SYSTEM AT MSAS 101, BOONE AVE, NEW HOPE, HENNEPIN COUNTY	0.0	R.R X-ING IMPROVEMENTS	RRS	325,000	5,000	-	-	-	-	320,000	RAILWAY-HIGHWAY CROSSINGS PROGRAM	15
2080	27-00336	M	CSAH 8	27-00336	2026	MNDOT	SOO RR, REPLACE ANTIQUATED SIGNAL SYSTEM WITH NEW FLASHING LIGHTS, GATES AND CONSTANT WARNING CIRCUITRY AT CSAH 8, BROADWAY AVE, CRYSTAL, HENNEPIN COUNTY	0.0	R.R X-ING IMPROVEMENTS	RRS	350,000	315,000	-	-	-	-	35,000	RAILWAY-HIGHWAY CROSSINGS PROGRAM	11
2081	62-00222	M	CSAH 60	62-00222	2026	MNDOT	MNRR RR, REPLACE EXISTING SIGNAL SYSTEM AT CSAH 60, OTTER LAKE RD, GEM LAKE, RAMSEY COUNTY	0.0	R.R X-ING IMPROVEMENTS	RRS	225,000	225,000	-	-	-	-	-	RAILWAY-HIGHWAY CROSSINGS PROGRAM	10
364	45-00112	2	RR	45-00112	2027	MNDOT	BNSF RR, REPLACE ANTIQUATED SIGNAL SYSTEM WITH NEW FLASHING LIGHTS, GATES AND CONSTANT WARNING CIRCUITRY AT M19, 3RD ST, STEPHEN, MARSHALL COUNTY.	0.0	R.R X-ING IMPROVEMENTS	RRS	400,000	200,000	-	-	-	-	200,000	RAILWAY-HIGHWAY CROSSINGS PROGRAM	7
365	45-00113	2	CSAH 28	45-00113	2027	MNDOT	SOO RR, REPLACE EXISTING SIGNAL SYSTEM WITH NEW FLASHING LIGHTS, GATES AND CONSTANT WARNING CIRCUITRY AT CSAH 28, MINNESOTA AVE, NEWFOLDEN, MARSHALL COUNTY.	0.0	R.R X-ING IMPROVEMENTS	RRS	325,000	5,000	-	-	-	-	320,000	RAILWAY-HIGHWAY CROSSINGS PROGRAM	7
366	68-00119	2	CSAH 13	68-00119	2027	MNDOT	CN RR, REPLACE ANTIQUATED SIGNAL SYSTEM WITH NEW FLASHING LIGHTS, GATES AND CONSTANT WARNING CIRCUITRY AT CSAH 13, WARROAD, ROSEAU COUNTY.	0.0	R.R X-ING IMPROVEMENTS	RRS	500,000	450,000	-	-	-	-	50,000	RAILWAY-HIGHWAY CROSSINGS PROGRAM	13
636	49-00138	3	LOCAL STREETS	49-00138	2027	MNDOT	BNSF RR, REPLACE EXISTING SIGNAL SYSTEM WITH NEW FLASHING LIGHTS, GATES AND CONSTANT WARNING CIRCUITRY AT M8, 1ST AVE N, MOTLEY, MORRISON COUNTY.	0.0	R.R X-ING IMPROVEMENTS	RRS	400,000	200,000	-	-	-	-	200,000	RAILWAY-HIGHWAY CROSSINGS PROGRAM	3
872	14-00128	4	LOCAL STREETS	14-00128	2027	MNDOT	OTVR RR, REPLACE EXISTING SIGNAL SYSTEM WITH NEW FLASHING LIGHTS, GATES AND CONSTANT WARNING CIRCUITRY AT M11, OAK WAY, MOORHEAD, CLAY COUNTY.	0.0	R.R X-ING IMPROVEMENTS	RRS	240,000	240,000	-	-	-	-	-	CATEGORICALLY EXEMPT	0
873	56-00146	4	LOCAL STREETS	56-00146	2027	MNDOT	SOO RR, REPLACE EXISTING SIGNAL SYSTEM WITH NEW FLASHING LIGHTS, GATES AND CONSTANT WARNING CIRCUITRY AT CSAH 46, E MAIN ST, PARKERS PRAIRIE, OTTER TAIL COUNTY.	0.0	R.R X-ING IMPROVEMENTS	RRS	350,000	315,000	-	-	-	-	35,000	CATEGORICALLY EXEMPT	0
874	76-00115	4	LOCAL STREETS	76-00115	2027	MNDOT	BNSF RR, INSTALLING FLASHING LIGHTS, GATES AND CONSTANT WARNING CIRCUITRY AT 30TH AVE SE IN BENSON.	0.0	R.R X-ING IMPROVEMENTS	RRS	410,000	410,000	-	-	-	-	-	N/A (I.E. NON-MNDOT SELECTION OR NON-TH PROJECT)	0
875	84-00109	4	LOCAL STREETS	84-00109	2027	MNDOT	BNSF RR, REPLACE EXISTING SIGNAL SYSTEM WITH NEW FLASHING LIGHTS, GATES AND CONSTANT WARNING CIRCUITRY AT CSAH 22, KENT, WILKIN COUNTY.	0.0	R.R X-ING IMPROVEMENTS	RRS	400,000	200,000	-	-	-	-	200,000	N/A (I.E. NON-MNDOT SELECTION OR NON-TH PROJECT)	0
1081	55-00130	6	RR	55-00130	2027	MNDOT	DME: ANTIQUATED SIGNAL SYSTEM REPLACEMENT	0.0	R.R X-ING IMPROVEMENTS	RRS	350,000	350,000	-	-	-	-	-		0
1294	46-00116	7	CSAH 38	46-00116	2027	MARTIN COUNTY	UP RR REPLACE ANTIQUATED SIGNAL SYSTEM ON CSAH 38, MAIN ST E, TRIMONT, MARTIN COUNTY	0.0	RR SIGNALS	RRS	500,000	450,000	-	-	-	-	50,000	RAILWAY-HIGHWAY CROSSINGS PROGRAM	11

2025-2028 MINNESOTA STATE TRANSPORTATION IMPROVEMENT PROGRAM (STIP)
(SORTED BY DISTRICT, YEAR, TRANSIT SP, RAIL SP, LOCAL STIP SP, MNDOT STIP SP, SETASIDE SP)

FUND TYPE		RRS								
SFY	STIP TOTAL	FHWA	AC	FTA	TH	BOND	OTHER			
2025	11,538,854	7,718,854	-	-	1,625,000	-	2,195,000			
2026	9,720,000	7,265,000	-	-	1,200,000	-	1,255,000			
2027	8,670,000	6,185,000	-	-	600,000	-	1,885,000			
2028	8,405,000	6,985,000	-	-	1,100,000	-	320,000			

RAILWAY HIGHWAY CROSSINGS PROGRAM

SEQ#	CHIMES PROJECT NUMBER	DISTRICT	ROUTE SYSTEM	STIP PROJECT NUMBER (SP)	YEAR	AGENCY	TECHNICAL PROJECT DESCRIPTION	MILE	WORK TYPE	FUND TYPE	STIP TOTAL	FHWA	AC	FTA	TH	BOND	OTHER	PROJECT SELECTION CATEGORY	PROJECT SELECTION SCORE
1486	41-00108	8	MN 7	41-00108	2027	MNDOT	RCPE RR, REPLACE EXISTING SIGNAL SYSTEM WITH NEW FLASHING LIGHTS, GATES AND CONSTANT WARNING CIRCUITRY AT CSAH 7, TYLER ST, TYLER, LINCOLN COUNTY	0.0	R.R X-ING IMPROVEMENTS	RRS	240,000	240,000	-	-	-	-	-	RAILWAY-HIGHWAY CROSSINGS PROGRAM	12
1487	41-00109	8	CSAH 22	41-00109	2027	MNDOT	RCPE RR, REPLACE EXISTING SIGNAL SYSTEM WITH NEW FLASHING LIGHTS, GATES AND CONSTANT WARNING CIRCUITRY AT CSAH 22, N CENTER ST, LAKE BENTON, LINCOLN COUNTY	0.0	R.R X-ING IMPROVEMENTS	RRS	240,000	240,000	-	-	-	-	-	RAILWAY-HIGHWAY CROSSINGS PROGRAM	12
1488	42-00132	8	LOCAL STREETS	42-00132	2027	MNDOT	BNSF RR, INSTALLING FLASHING LIGHTS, GATES AND CONSTANT WARNING CIRCUITRY AT 235TH ST IN LYND	0.0	R.R X-ING IMPROVEMENTS	RRS	410,000	410,000	-	-	-	-	-	RAILWAY-HIGHWAY CROSSINGS PROGRAM	15
1489	43-00124	8	MN 110	43-00124	2027	MNDOT	TCWR RR, REPLACE ANTIQUATED SIGNAL SYSTEM WITH NEW FLASHING LIGHTS, GATES AND CONSTANT WARNING CIRCUITRY AT MSAS 110, PRYOR AVE N, GLENCOE, MCLEOD COUNTY	0.0	R.R X-ING IMPROVEMENTS	RRS	275,000	275,000	-	-	-	-	-	RAILWAY-HIGHWAY CROSSINGS PROGRAM	10
1490	59-00116	8	CSAH 27	59-00116	2027	MNDOT	BNSF RR, REPLACE EXISTING SIGNAL SYSTEM WITH NEW FLASHING LIGHTS, GATES AND CONSTANT WARNING CIRCUITRY AT CSAH 27, 2ND ST NE, PIPESTONE, PIPESTONE COUNTY	0.0	R.R X-ING IMPROVEMENTS	RRS	400,000	200,000	-	-	-	-	200,000	RAILWAY-HIGHWAY CROSSINGS PROGRAM	11
1491	59-00117	8	CSAH 16	59-00117	2027	MNDOT	BNSF RR, REPLACE EXISTING SIGNAL SYSTEM WITH NEW FLASHING LIGHTS, GATES AND CONSTANT WARNING CIRCUITRY AT CSAH 16, 140TH AVE, HOLLAND, PIPESTONE COUNTY	0.0	R.R X-ING IMPROVEMENTS	RRS	420,000	210,000	-	-	-	-	210,000	RAILWAY-HIGHWAY CROSSINGS PROGRAM	3
1492	59-00118	8	CSAH 2	59-00118	2027	MNDOT	BNSF RR, REPLACE EXISTING SIGNAL SYSTEM WITH NEW FLASHING LIGHTS, GATES AND CONSTANT WARNING CIRCUITRY AT CSAH 2, JUDD ST, IHLEN, PIPESTONE COUNTY	0.0	R.R X-ING IMPROVEMENTS	RRS	420,000	210,000	-	-	-	-	210,000	RAILWAY-HIGHWAY CROSSINGS PROGRAM	11
1493	59-00119	8	LOCAL STREET	59-00119	2027	MNDOT	BNSF RR, INSTALLING FLASHING LIGHTS, GATES AND CONSTANT WARNING CIRCUITRY AT 231ST ST IN RUTHTON	0.0	R.R X-ING IMPROVEMENTS	RRS	410,000	410,000	-	-	-	-	-	RAILWAY-HIGHWAY CROSSINGS PROGRAM	12
1494	59-00120	8	LOCAL STREET	59-00120	2027	MNDOT	BNSF RR, INSTALLING FLASHING LIGHTS, GATES AND CONSTANT WARNING CIRCUITRY AT 221ST ST IN AETNA TWP.	0.0	R.R X-ING IMPROVEMENTS	RRS	410,000	410,000	-	-	-	-	-	RAILWAY-HIGHWAY CROSSINGS PROGRAM	10
1495	87-00112	8	CSAH 45	87-00112	2027	MNDOT	BNSF RR, REPLACE EXISTING SIGNAL SYSTEM WITH NEW FLASHING LIGHTS, GATES AND CONSTANT WARNING CIRCUITRY AT CSAH 45, 9TH AVE, GRANITE FALLS, YELOW MEDICINE COUNTY	0.0	R.R X-ING IMPROVEMENTS	RRS	400,000	200,000	-	-	-	-	200,000	RAILWAY-HIGHWAY CROSSINGS PROGRAM	7
1496	4307-51	8	MN 22	4307-51	2027	MNDOT	TCWR RR, REPLACE EXISTING SIGNAL SYSTEM WITH NEW FLASHING LIGHTS, GATES AND CONSTANT WARNING CIRCUITRY AT MN22 IN GLENCOE	0.0	R.R X-ING IMPROVEMENTS	RRS	610,000	10,000	-	-	600,000	-	-	RAILWAY-HIGHWAY CROSSINGS PROGRAM	15
1497	6501-13	8	MN 4	6501-13	2027	MNDOT	MPLI RR, INSTALLING FLASHING LIGHTS, GATES AND CONSTANT WARNING CIRCUITRY AT MNTH 4 IN FAIRFAX	0.0	R.R X-ING IMPROVEMENTS	RRS	350,000	350,000	-	-	-	-	-	RAILWAY-HIGHWAY CROSSINGS PROGRAM	15
1764	8816-3628	C	RR	8816-3628	2027	MNDOT	2027 RAILROAD CROSSING DATABASE AND INVENTORY INSPECTION.		RR X-ING IMPROVEMENTS	RRS	210,000	200,000	-	-	-	-	10,000	RAILWAY-HIGHWAY CROSSINGS PROGRAM	0
2243	19-00157	M	LOCAL STREETS	19-00157	2027	MNDOT	PGR RR, REPLACE ANTIQUATED SIGNAL SYSTEM WITH NEW FLASHING LIGHTS, GATES AND CONSTANT WARNING CIRCUITRY AT M627, AZALEA WAY, INVER GROVE HEIGHTS, DAKOTA COUNTY	0.0	R.R X-ING IMPROVEMENTS	RRS	275,000	275,000	-	-	-	-	-	RAILWAY-HIGHWAY CROSSINGS PROGRAM	11
2244	62-00223	M	MSAS 120	62-00223	2027	MNDOT	MNRR RR, REPLACE ANTIQUATED SIGNAL SYSTEM WITH NEW FLASHING LIGHTS, GATES AND CONSTANT WARNING CIRCUITRY AT MSAS 120, N CLEVELAND AVE, ST PAUL, RAMSEY COUNTY	0.0	R.R X-ING IMPROVEMENTS	RRS	240,000	240,000	-	-	-	-	-	RAILWAY-HIGHWAY CROSSINGS PROGRAM	10
916	03-00131	4	LOCAL STREETS	03-00131	2028	MNDOT	SOO RR, REPLACE EXISTING SIGNAL SYSTEM AT MSAS 101, WILLOW ST, DETROIT LAKES, BECKER COUNTY	0.0	R.R X-ING IMPROVEMENTS	RRS	325,000	5,000	-	-	-	-	320,000	N/A (I.E. NON-MNDOT SELECTION OR NON-TH PROJECT)	0
1824	880C-RP-28	C	RR	880C-RP-28	2028	MNDOT	2028 RAIL PROGRAM SETASIDE		RR X-ING IMPROVEMENTS	RRS	8,080,000	6,980,000	-	-	1,100,000	-	-	RAILWAY-HIGHWAY CROSSINGS PROGRAM	0

Port Development Assistance Program

PORT DEVELOPMENT ASSISTANCE PROGRAM

The Port Development Assistance Program was developed by the state in response to the needs of the commercial navigation system. There are currently no dedicated federal funds available. The program provides a funding source that helps to ensure the continued commercial effectiveness of lake and river navigation terminals and helps to offset increases in the general costs of commercial shipping.

A number of conditions exist that warrant the port development assistance program in Minnesota. Many of the public terminals and docks in the state are in need of rehabilitation at costs beyond the means of local agencies. Local port authorities need help keeping their infrastructure intact, especially for our agricultural and mining industries. Funding from the program is used for facility and infrastructure upgrades and rehabilitation, facility expansion, capacity expansion, and systems upgrades.

Project proposals are prioritized based on need, employment generated and overall economic benefit. MnDOT's Office of Freight and Commercial Vehicle Operations, working with the state's port authorities, has identified a list of potential harbor improvement projects for 2024 and beyond. Past projects include rehabilitating or improving rail and truck access, dock walls, building roofs, sprinklers and electrical systems, mobile handling equipment and adding warehouse capacity.

The Minnesota Legislature has made the following appropriations to the Port Development Assistance Program:

- 1996-2017 - \$27 million (Bonds)
- 1996-2017 - \$8 million (General Funds)
- 2018 - \$5.2 million (Bonds)
- 2020 - \$14 million (Bonds)
- 2023 – \$18.1 million (Bonds)

To date, total state appropriations for the Port Development Assistance Program amount to \$72.3 million. The Ports have identified an additional \$150 million of future port development needs.

According to Minnesota law, Port Development Assistance funds cannot be added to other state-sponsored port investments. Port Development funds can be used with federal and local dollars to complete projects that benefit a port.

Additional information about the Port Development Assistance Program may be obtained from:

Patrick Phenow

Ports and Waterways

Office of Freight and Commercial Vehicle Operations

Phone: (651) 366-3672

E-mail: patrick.phenow@state.mn.us

**FIGURE A-7
PORT DEVELOPMENT ASSISTANCE PROGRAM
ANTICIPATED EXPENDITURES BY PORT AND YEAR
(\$ MILLIONS)**

PORT	2025	2026	2027	2028	TOTAL*
Duluth	6.0	6.0	1.7	0.0	13.7
St. Paul	5.0	7.0	1.7	0.0	13.7
Red Wing	1.0	1.0	0.6	0.0	2.6
Winona	1.0	1.2	0.0	0.0	2.2
Wabasha	1.0	0.6	0.0	0.0	1.3
TOTAL	14.0	14.8	4.0	0.0	32.8

*May not total correctly due to rounding

**MnDOT
State Road
Construction (SRC) Program**

MnDOT STATE ROAD CONSTRUCTION (SRC) PROGRAM

In developing the 2025-2028 STIP, only federal-aid highway formula funds were subject to the ATP prioritized process. State funded projects are included in the STIP for informational purposes and were shared and discussed with the ATPs. MnDOT anticipates a high degree of flexibility in the use of federal or state funding sources for individual projects.

The estimated average annual state funds available for trunk highway construction activities is \$424 million. Actual amounts are slightly higher with a modest level of over programming. However, a portion of those state funds are reserved for statewide initiatives shown in District ATP C.

State funds are available to each MnDOT District to cover the following items in priority order:

1. Match federal dollars received through the ATP process Earmarked funding, Allocated funding, or IJJA Grants.
2. Estimate necessary District set-asides to cover supplemental agreements and cost overruns.
3. Estimate of right-of-way needs to cover all trunk highway projects, with appropriate lead time for expenditures. A single account will still be monitored by the MnDOT Office of Land Management. The MnDOT Districts must identify the expenditures for the correct State Fiscal Year (SFY).
4. A prioritized list of all other state funded projects or set-a-sides. This list will include all Municipal Agreement Projects, Bridge and Road Construction Projects and Landscape Partnerships.

5. Estimates for District set-asides to cover internal salaries, external consultant services, project development and program support.

MnDOT's State Road Construction Program (SRC) is legislatively constrained by an annual budget level. The exact budget level can vary by biennium. The STIP program level may not coincide with the SRC budget level if MnDOT is more or less successful than anticipated during the ATP process. If the program level is significantly higher, legislative action would be required to raise the budget level. The STIP is fiscally constrained, but MnDOT's SRC budget includes a level of advance construction programming.

Project totals (all four years of the STIP) for the MnDOT State Road Construction Program (SRC) are provided in Figure A-8. Figure A-9 gives the SRC program totals by District/ATP and year. Totals for the SRC include dollars funded by federal advance construction funds, which may exceed actual federal dollars available in any given year. This is due to the fact that AC can be converted over more than one year.

**FIGURE A-8
STATE ROAD CONSTRUCTION PROGRAM FUNDING
BY SOURCE AND YEAR
(\$ MILLIONS)**

SOURCE	2025	2026	2027	2028	TOTAL*
FEDERAL AND STATE TRUNK HIGHWAY FUNDS					
Formula	486	543**	518	560	2,107
High Priority (DEMO)	0	29	1	0	30
Other Federal	156	1,207	6	0	1,370
Advance Construction	70	274	108	92	544
Trunk Highway	437	455	451	461	1,805
TOTAL*	1,150	2,509	1,086	1,113	5,858

*May not total correctly due to rounding

**Includes Blatnik projects

**FIGURE A-9
STATE ROAD CONSTRUCTION PROGRAM FUNDING
BY DISTRICT/ATP AND YEAR
(\$ MILLIONS)**

DISTRICT	2025	2026	2027	2028	TOTAL*
1	97	1,318**	124	78	1,618
2	58	78	48	50	234
3	114	186	131	95	526
4	75	75	54	55	259
6	72	112	108	126	418
7	83	66	109	73	332
8	81	57	53	34	225
Metro District	505	517	329	338	1,689
Statewide (C)	64	98	129	264	555
TOTAL*	1,150	2,509	1,086	1,113	5,858

*May not total correctly due to rounding

**Includes Blatnik Projects

Appendix B

Federal Performance Measures and Targets

FEDERAL PERFORMANCE MEASURES AND TARGETS

MAP-21, signed into law in 2012, established performance-based planning and identified the federal performance measures for safety, pavement, bridge, reliability, freight, CMAQ and transit asset management. The requirements continued through the FAST Act, signed into law in 2015 and the IIJA signed into law in 2021. States are required to develop short term targets for each federal measure and the projects selected for the STIP are also required to support achievement of these short-term targets.

MnDOT has a mature system of performance measurement and performance-based planning which was established long before the above referenced federal legislation. Minnesota GO started with the 50-year vision for transportation but extends to an entire family of plans that provide direction for different modes of transportation (highways, transit, rail, bikes, pedestrians, freight, aviation). The Statewide Multimodal Transportation Plan establishes guidance and priorities for state transportation decisions. System Investment Plans offer mode-specific strategies and guidance, establish performance measures and performance-based needs, conduct risk-based assessments and investment tradeoffs, and identify system priorities.

MnDOT establishes performance measure and targets through a public and stakeholder driven process, typically as part of long-range planning efforts. State measures identified in the family of plans have allowed MnDOT to track performance over time and inform decisions about how to invest and operate Minnesota's transportation system. A target for a state performance measure generally describes a desired outcome, a goal MnDOT continuously works to achieve. Federal measures require setting short-term targets that are more accurately

described as expected outcomes, or what MnDOT thinks will happen. Transportation projects are programmed four-years out in the STIP and identified for the subsequent six-years in the CHIP. Federal short term performance targets are set in coordination with the MPOs and are generally based on the expected outcomes from programmed projects, which are selected based on investment direction in our long-range plans. The integration of federal performance measures with MnDOT's state performance measure system and performance-based planning process is ongoing. MnDOT has established and reported on all required federal performance targets.

Safety

The FHWA Safety Performance Measure Rule (PM1) established five safety performance measures to carry out the Highway Safety Improvement Program (HSIP). Safety performance targets are submitted annually as 5-year rolling averages to the FHWA as part of the HSIP Report. These performance measures are:

- Fatalities
- Fatality rate per 100 million VMT
- Serious injuries
- Serious injury rate per 100 million VMT
- Non-motorized fatalities and serious injuries

Typically, targets for three measures (fatalities, fatality rate, and serious injuries) must align with targets submitted by Minnesota Department of Public Safety (DPS) to the National Highway Traffic Safety Administration (NHTSA). A waiver for this requirement has been issued for the last two years.

The 2020-2024 Strategic Highway Safety Plan (SHSP) is Minnesota's plan to reduce fatalities and serious injuries all public roads. The plan set a bold target of no more than 225 traffic deaths and no more than 980 serious injuries by 2025.

Based on feedback from partners, no 2025 Target would be set higher than the prior year. All 2025 Targets are equal to the targets set for 2022, 2023, and 2024 rather than the progression set in the Strategic Highway Safety Plan. The SHSP is currently being updated and will have new targets for fatalities and serious injuries. The plan will be complete in 2025.

**FIGURE B-1
MINNESOTA FEDERAL SAFETY PERFORMANCE
MEASURES AND TARGETS**

Performance Measure	2022 Actual and 5-year average	2023 Actual and 5-year average	2023 Baseline (2017 - 2021 5-year average)	2025 Target (5-year average)
Fatalities	444/414.2	409/419.8	397.0	352.4
Fatality rate (per 100 million VMT)	0.772/0.722	0.703/0.739	0.695	0.582
Serious Injuries	1,910/1,676.2	2,007/1,745.6	1,664.0	1,463.4
Serious injury rate (per 100 million VMT)	3.322/2.924	3.448/3.066	2.908	2.47
Non-motorist fatalities and serious injuries	337/282.2	286/285.4	280.8	258.4

NOTE: All targets are five-year rolling averages.

Minnesota has not met or made significant progress toward meeting targets in calendar year 2023. Per federal regulations, Minnesota must use obligation authority equal to FY 2022 HSIP apportionment only for HSIP projects in FY 2026 and submit and HSIP Implementation Plan for FY 2026.

Pavement and Bridge Condition

The FHWA Pavement and Bridge Condition Performance Measure Rule (PM2) established performance measures to assess pavement condition and bridge condition for the National Highway Performance Program. Pavement and bridge condition performance is assessed and reported over a four-year performance period. The first performance period began on January 1, 2018 and ran through December 31, 2021. The current four-year performance period covers January 1, 2022, to December 31, 2025, with additional performance periods following every four years. These performance measures are:

- Percentage of Interstate Pavement in Good Condition
- Percentage of Interstate Pavement in Poor Condition
- Percentage of Non-Interstate NHS Pavement in Good Condition
- Percentage of Non-Interstate NHS Pavement in Poor Condition
- Percentage of NHS Bridges in Good Condition
- Percentage of NHS Bridges in Poor Condition

Two and four-year targets were established at the beginning of the current four-year performance period, with the option to update four-year targets at the two-year mark mid-cycle. Two-year targets for the current performance cycle represent expected pavement and bridge condition at the end of calendar year 2023, while the four-year targets represent expected condition at the end of calendar year 2025.

**FIGURE B-2
MnDOT FEDERAL PAVEMENT PERFORMANCE
MEASURES AND TARGETS**

Performance Measure	Baseline Condition/ Performance 2021	Condition/ Performance 2023	2-year Target (2023)	4-year Target (2025)
Percentage of Interstate Pavement in Good Condition	70.9%	71.2%	60%	60%
Percentage of Interstate Pavement in Poor Condition	0.6%	0.4%	2%	2%
Percentage of Non-Interstate NHS Pavement in Good Condition	61.4%	53.2%	55%	40% revised
Percentage of Non-Interstate NHS Pavement in Poor Condition	0.5%	1.0%	2%	2%

MnDOT continues to follow its investment direction for significant pavement condition investment. The MnDOT pavement management system is not able to make predictions for the federal measures. Federal 2- and 4-year targets are set using the predicted values of MnDOT's state measures and their observed relationship to the federal measures. Results indicate MnDOT will meet the two-year federal targets for the 2022-2025 period for three of the four measures. MnDOT did not meet its 2-year expected outcome target for Non-Interstate percent good, and is revising its 4-year expected outcome

target to 40%. Per federal regulations, MnDOT must submit additional reporting that documents a description of actions that will be taken to achieve federal pavement condition targets.

The state legislature approved new funding in 2017 and MnDOT spent a large portion of it on long life pavement projects on the NHS to bring them out of poor condition. This increased investment both improved the current NHS conditions and extended their remaining service life. Pavement investment strategies include a focus on preventive maintenance activities; use of operational budget for maintenance of pavement; and applying a mix of fixes to extend the useful life and reduce life-cycle costs.

**FIGURE B-3
MnDOT FEDERAL BRIDGE PERFORMANCE
MEASURES AND TARGETS**

Performance Measure	Baseline Condition/ Performance 2021	Condition/ Performance 2023	2-year Target (2023)	4-year Target (2025)
Percentage of NHS Bridges in Good Condition	31.8%	29.7%	30%	20% revised
Percentage of NHS Bridges in Poor Condition	5.8%	6.2%	5%	5%

MnDOT projects bridge condition based on its state measures, but the state and federal bridge measures track very closely. Federal 2- and 4-year targets are set using the predicted values

of MnDOT's state measures and their observed relationship to the federal measures. Results indicate MnDOT will not meet the two-year federal targets for the 2022-2025 period for either bridge condition measure. MnDOT is revising its 4-year federal expected outcome target for NHS bridges in good condition to 20%. Per federal regulations, MnDOT must submit additional reporting that documents a description of actions that will be taken to achieve federal bridge condition targets.

MnDOT continues to follow its investment direction that calls for significant funding to go towards bridge condition investment. Recognizing the importance of using sound asset management principles to better address the priorities and needs of Minnesota bridges across the entire program, MnDOT is championing several asset management strategies for both the short and long term. Bridge investment strategies include performing maintenance activities focused on preventive repairs; completing individual bridge management plans for high priority preservation bridges; and evaluating bridge condition models and performance targets to better forecast investment needs.

Reliability and Congestion Mitigation and Air Quality Improvement (CMAQ) Program

The third FHWA Performance Measure Rule (PM3) established measures to assess reliability of the highway system and the CMAQ Program. MnDOT is no longer required to report measures and targets for the CMAQ program. The highway reliability performance measures are:

-
- Percent of person-miles on the Interstate system that are reliable

- Percent of person-miles on the non-Interstate NHS that are reliable
- Truck Travel Time Reliability Index (TTTR)

Two and four-year targets were established at the beginning of the four-year performance period, with the option to update four-year targets at the two-year mark mid-cycle. Two-year targets for the current performance cycle represent expected reliability at the end of calendar year 2023, while the four-year targets represent expected condition at the end of calendar year 2025. MnDOT estimates expected reliability by building off the baseline, but including adjustments based on judgement.

**FIGURE B-4
MnDOT FEDERAL RELIABILITY PERFORMANCE
MEASURES AND TARGETS**

Performance Measure	Baseline Condition/ Performance 2021	Condition/ Performance 2023	2-year Target (2023)	4-year Target (2025)
Percentage of Person Miles Traveled on the Interstate that are reliable	94.4%	91.2%	82%	82%
Percentage of Person Miles Traveled on the Non-Interstate NHS that are reliable	96.1%	93.2%	90%	90%
Truck travel Time Reliability Index (TTTR Index)	1.24	1.33	1.4	1.4

Reliability on the highway system increased dramatically due to the pandemic in 2020, while some bounce-back has occurred travel patterns are still uncertain and targets for the 2022-2025 reporting period were set conservatively. Results indicate MnDOT will meet the two-year federal targets for the 2022-2025 period and expects to meet the 4-year targets. system.

MnDOT continues to follow its investment direction that calls for some funding to go towards mobility improvements on state highways. These improvements include; active traffic management strategies, spot mobility improvements and a network of E-ZPASS lanes. MnDOT also continues to invest in

operational strategies to improve reliability including robust statewide snow and ice operations and incident clearance on metro area freeways. Investment strategies in the Twin Cities region also align with the Metropolitan Council’s 2040 Transportation Policy Plan.

MnDOT has utilized the National Highway Freight Program federal funds to address truck freight mobility on locations selected on a competitive basis through the Minnesota Highway Freight Program. Freight investment strategies include using public-private partnerships where possible; use of advanced technology; integrating freight considerations in public agency decision making; and adding truck parking at MnDOT-owned facilities.

Transit Asset Management

The Federal Transit Administration (FTA) established four performance measures to evaluate state of good repair for transit assets. These performance measures are:

- Rolling Sock: Percentage of revenue vehicles exceeding useful life benchmark
- Equipment: Percentage of non-revenue service vehicles exceeding useful life benchmark
- Facilities: Percentage of facilities rated under 3.0 on the TERM scale
- Infrastructure: Percentage of track segments under performance restriction

Transit Asset Management (TAM) in MnDOT’s Office of Transit and Active Transportation (OTAT) provides consistent, accountable, and transparent program guidance for all Greater Minnesota transit providers. It aids in the decision-making process of balancing asset needs and demands for rolling stock, facilities, and equipment. For OTAT, rolling stock mainly

includes revenue bus vehicles and no rail vehicles. Equipment mainly includes non-revenue service vehicles. Facilities range from General Purpose Maintenance – Overnight Storage Facilities to combined Administrative and Maintenance Facilities – including service and inspection.

The MnDOT sponsored group Transit Asset Management (TAM) plan includes all 27 of Minnesota’s Section 5311 rural transit systems. None of these transit systems currently have rail rolling stock or track segments. MnDOT and the transit systems developed the following performance targets for the TAM measures:

- All Rolling Stock: No more than 10% exceeding their Useful Life Benchmark (ULB)
 - Cutaway Buses (CU): 10-year ULB
 - Bus (BU): 14-year ULB
- Facilities: No more than 10% rated less than 3 on the FTA Transit Economics Requirements Model (TERM) Scale (1-5)
 - State of Good Repair being considered as 2.5 or greater
- Equipment (\$50,000 or more): No more than 10% exceeding ULB

MnSHIP Investment Priorities

The Minnesota State Highway Investment Plan was adopted in February 2024. The plan’s investment priorities provide the framework to support the federal performance targets. The MnSHIP identified a combined investment goal of 61% of funds toward pavement, bridge, and roadside infrastructure condition improvements. MnDOT uses the Bridge Office Replacement and Improvement System prioritization tool to identify its bridge investments. The total need amount in Bridge Condition is based on investing in all state highway

bridges at optimal points in their life cycle over the next 20 years. BORIS also accounts for other factors in ranking priority for bridge projects, such as traffic volume, highway classification, and special vulnerabilities.

The MnSHIP identified an investment goal of 4% of funds toward safety to continue safety related infrastructure improvements. Infrastructure improvements alone, though, cannot achieve the goal of TZD or the federal safety targets. Driver behavior is also a critical factor.-

The MnSHIP also identified an investment goal of 3% of funds toward mobility improvements on state highways. The work identified included the build out of managed lanes and investment in operational and capital improvements at locations experiencing high travel time delay in the Twin Cities metro area and Greater Minnesota.

The MnSHIP called for an investment goal of 3% of funds toward the maintenance and improvement of bicycle and pedestrian networks on state highways. This includes the goal of substantial ADA-compliance by 2037. MnDOT is also working on installing accessible pedestrian signals at all signalized intersections and undertaking strategic stand-alone projects to fill gaps in the sidewalk network or as part of complete streets projects. MnDOT has completed its Statewide Bicycle System Plan, District Bicycle Plans and Pedestrian System Plan which provide direction on how to make improvements for pedestrians and bicyclists on Minnesota state highways.

MnSHIP is currently being updated with a new investment direction. That investment direction will start with Fiscal Year 2028.

Appendix C
MnDOT's Detailed Federal
Fiscal Constraint Plan

DETAILED FEDERAL FISCAL CONSTRAINT PLAN

The Detailed Federal Fiscal Constraint Plan in Figure C-1 shows how MnDOT will be managing Advance Construction (AC) from 2025 through 2028. AC conversions (Paybacks) identified in the STIP are referred to as “Planned AC Conversion.” District/ATPs have identified and planned for these project conversions. Along with STIP identified “Planned AC”, the Office of Financial Management manages the program on a statewide basis using AC to provide for greater financial flexibility and to manage cash flow.

History shows that projects exceeding \$1 million are more likely to be paid out over more than one year. Recent project expenditure payouts are more in line with 50% in the first year, 40% in the second year, and 10% in the third year. For this reason, many projects can be adjusted to more closely reflect the actual timing of these expenditures. Use of these rates on additional AC projects allows MnDOT to maximize the use of Federal funding. The Office of Financial Management manages the conversions of these projects on a statewide basis and refers to these projects as “Managed AC Conversions.”

Both “Planned AC Conversions” and “Managed AC Conversions” are generally processed based on the same criteria. The “unbilled” amounts usually determine the amount of AC that will be converted. The “unbilled” amounts are costs MnDOT has already incurred and have not yet invoiced FHWA for reimbursement because the project currently does not have any or enough federal funds obligated. Although the amount of “unbilled” is a driving factor in processing

conversions, there are other important factors that can determine which AC to convert. These include, but are not limited to, the availability of apportionments and the amount of available obligation authority received to date.

Figure C-1 illustrates how AC is used to manage MnDOT’s program. Lines (1) through (3) come from the STIP. Line (1) is the total Federal formula funds in the STIP for each year. Line (2) represents the amount of regular funds in the STIP total. Line (2a) shows projects that were converted early. Line (3) is the amount of “Planned AC Conversions” in the STIP total. Line (3a) is the amount of Planned AC Conversions that were converted early. Line (4) shows the planned amount of Line (2) for new *managed AC* for the current year. Line (4a) is the new managed AC percentage of regular federal funds. Line (5) is 50% of the new *managed AC* from the current year. Line (6) is 40% of the new *managed AC* from the prior year. Line (7) is 10% of the new *managed AC* from 2 years back. Lines (5) through (7) total the amount of managed AC in that state fiscal year. Line (8) is the difference between lines (2) and (4) representing the forecasted sum of the projects that are expected to use 100% of their Federal funds in that year. Line (9) is the same as line (3). Line (10) comes from analysis of the Planned Conversions which are anticipated to convert at a different rate than the expected 50% - 40% - 10%. Line (10) is the sum of lines (5) through (7).

MnDOT plans to continue its use of AC as a financial management tool. MnDOT’s intention is to encourage the use of AC by the District/ATPs when projects can be packaged or completion of a project will occur over more than one construction season. At the same time, MnDOT will centrally manage AC to ensure sound financial management.

**Figure C-1
Minnesota Detailed Financial Plan 2025-2028
(\$ - Millions)**

	SFY 2025			SFY 2026			SFY 2027			SFY 2028		
	TH	SA	Total	TH	SA	Total	TH	SA	Total	TH	SA	Total
(1) STIP Total	570	350	920	564	375	939	636	348	984	682	293	976
(2) Regular Federal Funds (RFF)*	492	297	789	509	332	841	522	289	810	560	260	820
(3) AC Conversions Planned	78	53	131	55	43	98	114	59	174	122	34	156
New Managed AC												
(4) Managed Regular Federal Funds	61	37	98	146	95	241	312	173	485	398	184	582
(4a) % of RFF Required for Fiscal Constraint			12%			29%			60%			71%
(5) Year 1 = 50%	30	18	49	73	48	121	156	86	242	199	92	291
(6) Year 2 = 40%	0	0	0	24	15	39	58	38	97	125	69	194
(7) Year 3 = 10%	0	0	0	0	0	0	6	4	10	15	10	24
SubTotal	30	18	49	97	62	160	220	128	349	338	171	509
Actual Needs												
(8) Regular Federal Funds	431	260	691	363	237	600	210	116	326	162	75	238
(9) Planned Conversions	78	53	131	55	43	98	114	59	174	122	34	156
(10) Managed Conversions – New	30	18	49	97	62	160	220	128	349	338	171	509
Total Actual Needs	539	332	871	515	342	858	545	303	848	623	280	903

Lines 1-3 can be found in the STIP

Line 4 and 4(a) represents the amount of new AC projects (Line 2 x %)

Lines 5-7 represent the amount of conversions that will occur as related to the new AC (Line 4 x 50/40/10%)

Line 8 shows the net amount of regular federal funds that will be used (Line 2 minus Line 4)

Line 9 shows the conversions requested by the ATP's (Line 3)

Line 10 is the amount of conversion that will occur based on historical assumption (Lines 5-7)

Line 11

TH = Trunk Highway, SA = State Aid

Excludes Earmarks

Differences due to rounding

* \$43.6M was shifted out of SFY26 TH to account for the management of shifting a federally funded project to an Indirect GARVEE (5501-47)

Minnesota Projected Levels of AC

Projected level of AC MnDOT will be carrying over at the end of each state fiscal year is shown in the STIP Financial Plan.

The ending level of AC includes those projects that were authorized by the Federal Highway Administration (FHWA), have been let, awarded and encumbered by the State. The state fiscal year runs from July 1 to June 30. Trunk Highway Projects that are authorized by FHWA but have not gone through the final process of encumbrance are not counted in the year Ending Balance of AC. The AC Beginning Balance comes from the previous years ending balance. New AC – Planned can be found in the STIP.

New AC – Managed, Managed Conversions, as well as the Planned Conversions can be found in Figure C-1 as well as the STIP Financial Plan.

The strategy of using Managed AC on projects that were not planned to be Advance Constructed through the normal process allows MnDOT to manage through a time when Federal Funding could be uncertain. This practice will allow MnDOT to be able to absorb a reduction in Federal funds in a year and not have to reduce the short-term program, but still make the necessary corrections in the following year(s). Once current year Federal funds become available MnDOT will reevaluate the need to AC projects that fall in this group.

Appendix D

Federal Lands Program

FEDERAL LANDS PROGRAM

The Federal requirement under Title 23 U.S.C. § 204 requires that a Federal Lands Transportation Improvement Program (TIP) be developed as part of the transportation planning process for Federal Lands projects.

The list below reflects all FY 2024-FY 2027 Transportation Improvement Program Mid-Year Update dated 6/3/24.



FY2024-FY2027 Transportation Improvement Program Mid-Year Update

Federal Highway Administration
Eastern Federal Lands Highway Division

Last Printed: 6/3/2024

PROJECT	PROGRAM FISCAL YEAR	STATE	COUNTY	PARK, REFUGE, FOREST OR OTHER PARTNER/AGENCY	DESCRIPTION	TYPE OF WORK	PRIMARY FUND SOURCE	TOTAL PROGRAMMED AMOUNT	FUNDS FROM TITLE	DELIVERED BY	STATUS	CONGRESSIONAL DISTRICT	FLMA REGION
Alabama													
AL FLAP 49	2024	AL	Covington	Conecuh National Forest	FLAP - Covington County - 2022	BR	FLAP - EFL	\$1,190,000.00	Title 23	Local	Construction	AL-02	FS-08-South
AL FLAP 51	2025	AL	Dallas	Selma to Montgomery National Historic Trail	Welcome Center Parking Lot	Trail	FLAP - EFL	\$707,840.00	Title 23	Local	In Design	AL-07	NPS-SER
AL FLAP 52	2024	AL	Tuscaloosa	Talladega National Forest	South Sandy Road	3R	FLAP - EFL	\$701,044.12	Title 23	Local	Construction	AL-07	FS-08-South
AL FLAP 54	2026	AL	Lawrence	Bankhead National Forest	Forest Service Road 265 Resurfacing	3R	FLAP - EFL	\$1,000,000.00	Title 23	State	Planned	AL-04	FS-08-South
AL FLTP FW BON (3)	2025	AL	Baldwin	Bon Secour National Wildlife Refuge	Pine Beach Trail Parking	3R	FLTP - FWS	\$415,068.89	Title 23	FWS	Planned	AL-01	FWS-4-SE
AL FLTP FW WLR(1)	2025	AL	Limestone	Wheeler National Wildlife Refuge	Rte #110, Penny Bottoms Roads	3R	FLTP - FWS	\$595,812.41	Title 23	FWS	Planned	AL-05	FWS-4-SE
AL FW BON TRL(1)	2026	AL	Baldwin	Bon Secour National Wildlife Refuge	Centennial Trail Boardwalks	Trail	FLTP - FWS	\$919,963.85	Title 23	FWS	Planned	AL-01	FWS-4-SE



FY2024-FY2027 Transportation Improvement Program Mid-Year Update

Federal Highway Administration
Eastern Federal Lands Highway Division

Last Printed: 6/3/2024

PROJECT	PROGRAM FISCAL YEAR	STATE	COUNTY	PARK, REFUGE, FOREST OR OTHER PARTNER/AGENCY	DESCRIPTION	TYPE OF WORK	PRIMARY FUND SOURCE	TOTAL PROGRAMMED AMOUNT	FUNDS FROM TITLE	DELIVERED BY	STATUS	CONGRESSIONAL DISTRICT	FLMA REGION
Arkansas													
AR CE NODA BRG(1)	2024	AR	Baxter	Norfolk Dam Bridge	Norfolk Dam Bridge	BR	FLTP - USACE	\$750,000.00	Title 23	USACE	Construction	AR-04	USACE-SW
AR ERFO FS 2020-1(1)	2025	AR	Madison	Ozark National Forest	2020 AR FS April Catastrophic Failure	LSR_3RH	ERFO	\$9,530,000.00	Title 23	EFL	In Design	AR-04	FS-08-South
AR ERFO FS OZSTF810 2022-1(1)	2027	AR	Franklin	Ozark National Forest	2022 AR FS April Flooding	LSR	ERFO	\$13,656,000.00	Title 23	EFL	In Design	AR-04	FS-08-South
AR FLAP 22	2024	AR	Scott	Ouachita National Forest	Hwy 270 Bridge And Culvert Replacement	3R	FLAP - EFL	\$2,000,000.00	Title 23	State	Construction	AR-04	FS-08-South
AR FLAP 24	2024	AR	Saline	Little Rock Central HS National Historic Site	SW Trail Bridge Rehabilitation	BR3R	FLAP - EFL	\$400,000.00	Title 23	Local	Construction	AR-02	NPS-MWR
AR FLAP 26	2024	AR	Pulaski	Central High School National Historic Site COE-Murray Lock & Dam	Eastbound River Trail Boat Ramp	Other	FLAP - EFL	\$1,332,808.00	Title 23	Local	Construction	AR-02	NPS-MWR
AR FLAP 29	2024	AR	Crawford	Ozark National Forest	Protective Railing And Signage	Spot	FLAP - EFL	\$100,000.00	Title 23	Local	Construction	AR-03	FS-08-South
AR FLAP 30	2024	AR	Arkansas	Dale Bumpers White River National Wildlife Refuge	Ethel Access Roads Rehab	3R	FLAP - EFL	\$2,040,636.65	Title 23	FWS	Construction	AR-12	FWS-4-SE
AR FLTP FW BLD(1)	2028	AR	White	Bald Knob National Wildlife Refuge	Norton Road	3R	FLTP - FWS	\$416,804.69	Title 23	FWS	Planned	AR-02	FWS-4-SE
AR FLTP FW DOS(1)	2027	AR	Baxter	Norfolk National Fish Hatchery	Norfolk Hatchery Cir/Visitor Parking	3R	FLTP - FWS	\$309,254.93	Title 23	FWS	Planned	AR-03	FWS-4-SE
AR FLTP FW FSL(1)	2027	AR	Crossett	Felsenthal National Wildlife Refuge	Replace Charivari Creek Bridge	BR_New	FLTP - FWS	\$702,975.00	Title 23	FWS	Planned	AR-04	FWS-4-SE
AR FLTP FW PDC(1)	2026	AR	Sevier	Pond Creek National Wildlife Refuge	River Road	3R	FLTP - FWS	\$1,511,086.94	Title 23	FWS	Planned	AR-01	FWS-4-SE
AR FTNP ARPO 271671	2024	AR	Arkansas	Arkansas Post National Memorial	Replace Failing Culvert & Pavement	3R	FLTP - NPS	\$100,000.00	Title 23	NPS	Construction	AR-01	NPS-MWR
AR FW BLD 11(1)	2026	AR	White	Bald Knob National Wildlife Refuge	Rehab Rte. #011, Granary South Road	3R	FLTP - FWS	\$2,304,676.50	Title 23	EFL	In Design	AR-02	FWS-4-SE
AR FW WHR 11(1)	2024	AR	Arkansas	Dale Bumpers White River National Wildlife Refuge	Repair Rte. #11, S. Cc Camp Rd.	3R	FLTP - FWS	\$4,042,096.37	Title 23	FWS	Construction	AR-01	FWS-4-SE
AR FW WHR 12(1)	2027	AR	Bolivar	Dale Bumpers White River National Wildlife Refuge	Levee Loop Road With Water Control Structure	3R	FLTP - FWS	\$2,876,790.00	Title 23	FWS	Planned	AR-01	FWS-4-SE
AR NP BUFF 237604	2025	AR	Newton	Buffalo National River	Resurface Steel Creek Road	3R	FLTP - NPS	\$1.00	Title 23	NPS	Planned	AR-03	NPS-MWR
AR NP BUFF 238080	2026	AR	Marion	Buffalo National River	Buffalo Point Road And Parking Rehabilitation	3R	FLTP - NPS	\$1.00	Title 23	NPS	In Design	AR-03	NPS-MWR



FY2024-FY2027 Transportation Improvement Program Mid-Year Update

Federal Highway Administration
Eastern Federal Lands Highway Division

Last Printed: 6/3/2024

PROJECT	PROGRAM FISCAL YEAR	STATE	COUNTY	PARK, REFUGE, FOREST OR OTHER PARTNER/AGENCY	DESCRIPTION	TYPE OF WORK	PRIMARY FUND SOURCE	TOTAL PROGRAMMED AMOUNT	FUNDS FROM TITLE	DELIVERED BY	STATUS	CONGRESSIONAL DISTRICT	FLMA REGION
Connecticut													
CT FLAP 05	2025	CT	Middlesex	Silvio O. Conte National Fish and Wildlife Refuge	Pine Brook Road Access Project	Other	FLAP - EFL	\$222,000.00	Title 23	Local	In Design	CT-02	FWS-5-NE



FY2024-FY2027 Transportation Improvement Program Mid-Year Update

Federal Highway Administration
Eastern Federal Lands Highway Division

Last Printed: 6/3/2024

PROJECT	PROGRAM FISCAL YEAR	STATE	COUNTY	PARK, REFUGE, FOREST OR OTHER PARTNER/AGENCY	DESCRIPTION	TYPE OF WORK	PRIMARY FUND SOURCE	TOTAL PROGRAMMED AMOUNT	FUNDS FROM TITLE	DELIVERED BY	STATUS	CONGRESSIONAL DISTRICT	FLMA REGION
District of Columbia													
DC FLAP 10	2025	DC	Washington	Anacostia Park	Anacostia Riverwalk Trail	Trail	FLAP - EFL	\$1,100,000.00	Title 23	State	Planned	DC-AL	NPS-NCR
DC FLAP 11	2025	DC	Washington	Anacostia Park	Art Kenilworth Southern Section	Trail	FLAP - EFL	\$1,450,000.00	Title 23	State	In Design	DC-AL	NPS-NCR
DC FLAP 12	2026	DC	Washington	Rock Creek Park	Military Road Trail Construction	Trail	FLAP - EFL	\$1,800,000.00	Title 23	State	Planned	DC-AL	NPS-NCR
DC FLAP DOT GALWY(1)	2025	DC	Washington	Rock Creek Park	Galloway Street Trail	Trail	FLAP - EFL	\$514,592.00	Title 23	EFL	Planned	DC-AL	NPS-NCR
DC FLTP NP GWMP 335115	2024	DC	Various	George Washington Memorial Parkway	NCR Pavement and Bridge Preservation Program	3R	FLTP - NPS	\$10,530,000.00	Title 23	NPS	In Design	DC-AL	NPS-NCR
DC NP CHOH TRL(1)	2025	DC	Washington	Chesapeake and Ohio Canal National Historical Park	Rehabilitation of Capital Crescent Trail	Trail	FLTP - NPS	\$8,645,000.00	Title 23	EFL	In Design	DC-AL	NPS-NCR
DC NP GWMP BRG(1)	2028	DC	Washington	George Washington Memorial Parkway	Repair Washington Blvd-Boundary Channel Bridge	BR	FLTP - NPS	\$27,844,160.00	Title 23	EFL	Planned	DC-AL	NPS-NCR
DC NP NAMA 21(2)	2024	DC	Washington	National Mall and Memorial Parks	15th Street	3R	FLTP - NPS	\$5,510,000.00	Title 23	EFL	Construction	DC-AL	NPS-NCR
DC NP NAMA 25(1) 500(3) 504(5)	2025	DC	Washington	National Mall and Memorial Parks	Lincoln Circle, Jefferson and Madison Dr., Maine Ave. and 12th Street	3R	FLTP - NPS	\$22,598,680.00	Title 23	EFL	In Design	DC-AL	NPS-NCR
DC NP NAMA 26(1)	2024	DC	Washington	National Mall and Memorial Parks	Rehabilitate Hains Point	3R	FLTP - NPS	\$72,500.00	Title 23	EFL	In Design	DC-AL	NPS-NCR
DC NP NAMA MSI(1)	2024	DC	Washington	National Mall and Memorial Parks	Execution of the Multimodal Strategic Implementation (MSI) Plan	Other	FLTP - NPS	\$1,000,000.00	Title 23	State	Construction	DC-AL	NPS-NCR
DC NP ROCR 1(1), 2(3)	2027	DC	Washington	Rock Creek Park	Rock Creek And Potomac Parkway	3R	FLTP - NPS	\$16,819,742.00	Title 23	EFL	In Design	DC-AL	NPS-NCR
DC NP ROCR 15(3) TRL(1)	2027	DC	Washington	Rock Creek Park	Joyce Road Rehab, Joyce Road, and Beach Drive Trail	3R	FLTP - NPS	\$6,898,832.00	Title 23	EFL	In Design	DC-01	NPS-NCR
DC NP ROCR 2(2)	2025	DC	Washington	Rock Creek Park	Repair L Street Bridge	3R	FLTP - NPS	\$1,100,000.00	Title 23	EFL	In Design	DC-AL	NPS-NCR
DC NP ROCR 503(1) 24(2)	2024	DC	Washington	Rock Creek Park	Reconstruct Piney Branch And Waterside Drive	4R	FLTP - NPS	\$6,250,000.00	Title 23	EFL	Construction	DC-AL	NPS-NCR
DC NP ROCR BMS(1)	2024	DC	Washington	Rock Creek Park	Bridge Management Project Rocr	BR1R	FLTP - NPS	\$1,400,000.00	Title 23	EFL	Construction	DC-AL	NPS-NCR
DC NP ROCR MULTI(1)	2024	DC	Washington	Rock Creek Park	Rehabilitate Multiple Routes At Rocr	3R	FLTP - NPS	\$6,304,967.00	Title 23	EFL	Construction	DC-AL	NPS-NCR
DC ST REV ANA PRK(1)	2025	DC	Washington	Anacostia Park	Revitalization Of Anacostia Park	4R	REIMB	\$2,000,000.00	Other	EFL	Planned	DC-AL	NPS-NCR
NP NAMA 11(6)	2028	DC	Washington	National Mall and Memorial Parks	Inlet Bridge Rehabilitation	BR1R	FLTP - NPS	\$800,000.00	Title 23	EFL	Planned	DC-AL	NPS-NCR



FY2024-FY2027 Transportation Improvement Program Mid-Year Update

Federal Highway Administration
Eastern Federal Lands Highway Division

Last Printed: 6/3/2024

PROJECT	PROGRAM FISCAL YEAR	STATE	COUNTY	PARK, REFUGE, FOREST OR OTHER PARTNER/AGENCY	DESCRIPTION	TYPE OF WORK	PRIMARY FUND SOURCE	TOTAL PROGRAMMED AMOUNT	FUNDS FROM TITLE	DELIVERED BY	STATUS	CONGRESSIONAL DISTRICT	FLMA REGION
Delaware													
DE FLAP 03	2025	DE	New Castle and Kent	First State National Park	First State National Park Study Accessibility Study	3R	FLAP - EFL	\$75,000.00	Title 23	State	In Design	DE-AL	NPS-NER



FY2024-FY2027 Transportation Improvement Program Mid-Year Update

Federal Highway Administration
Eastern Federal Lands Highway Division

Last Printed: 6/3/2024

PROJECT	PROGRAM FISCAL YEAR	STATE	COUNTY	PARK, REFUGE, FOREST OR OTHER PARTNER/AGENCY	DESCRIPTION	TYPE OF WORK	PRIMARY FUND SOURCE	TOTAL PROGRAMMED AMOUNT	FUNDS FROM TITLE	DELIVERED BY	STATUS	CONGRESSIONAL DISTRICT	FLMA REGION
Florida													
FL ERFO FW JND 2022-1(1)	2026	FL	Lee	J.N. Ding Darling National Wildlife Refuge	2022 FL FWS September Hurricane Ian, Shell Mound Boardwalk	3RL	ERFO	\$2,808,000.00	Title 23	EFL	In Design	FL-14	FWS-4-SE
FL ERFO FW MRT 2022-1(1)	2026	FL	Brevard	Merritt Island National Wildlife Refuge	2022 FL FWS September Hurricane Ian, Roads	3RL	ERFO	\$7,083,000.00	Title 23	EFL	In Design	FL-24	FWS-4-SE
FL ERFO FW PLC 2022-1(1)	2026	FL	Indian River	Pelican Island National Wildlife Refuge	2022 FL FWS September Hurricane Ian, Trails	Misc	ERFO	\$1,753,000.00	Title 23	EFL	In Design	FL-08	FWS-4-SE
FL ERFO FW SWE 2023-1(1)	2026	FL	Dixie, Levy	Lower Suwannee National Wildlife Refuge & Cedar Keys National Wildlife Refuge	2023 FL FWS September Hurricane Idalia	BRRP	ERFO	\$2,722,000.00	Title 23	EFL	Planned	FL-05	FWS-4-SE
FL FLAP 24	2024	FL	Duval	Timucuan Ecological and Historic Preserve	Timucuan Trail	Trail	FLAP - EFL	\$1,800,000.00	Title 23	Local	Construction	FL-04	NPS-SER
FL FLAP 26	2025	FL	Citrus	Crystal River National Wildlife Refuge	Crystal River Nwr Headquarters Bypass Road	4R	FLAP - EFL	\$1,655,000.00	Title 23	EFL	Planned	FL-11	FWS-4-SE
FL FLTP CE JW LOCK(1)	2024	FL	Various	Lake Seminole	Jim Woodruff Lock & Dam Lake Seminole, Damsite East	4R	FLTP - USACE	\$2,116,994.77	Title 23	USACE	Construction	FL-02	USACE-SA
FL FLTP FW CRY(2)	2027	FL	Citrus	Crystal River National Wildlife Refuge	3 Sisters Springs Boardwalk	Trail	FLTP - FWS	\$1.00	Title 23	FWS	Planned	FL-12	FWS-4-SE
FL FLTP FW LXH (3)	2027	FL	Palm Beach	Arthur R. Marshall Loxahatchee National Wildlife Refuge	Funds To Develop Alternative Transportation Projects	Transit	FLTP - FWS	\$170,877.00	Title 23	FWS	Planned	FL-22	FWS-4-SE
FL FW LXH TRL(1)	2028	FL	Levy	Arthur R. Marshall Loxahatchee National Wildlife Refuge	Cypress Loop Boardwalk	Trail	FLTP - FWS	\$974,701.88	Title 23	EFL	Planned	FL-22	FWS-4-SE
FL FW SMK TRL(1)	2027	FL	Wakulla	St. Marks National Wildlife Refuge	Plum Orchard Pond Trail Boardwalks	Trail	FLTP - FWS	\$1,576,883.24	Title 23	FWS	Planned	FL-02	FWS-4-SE
FL NP DESO 900(1)	2024	FL	Desoto	De Soto National Memorial	Rehabilitate Deso Rte. 0900	3R	FLTP - NPS	\$358,000.00	Title 23	EFL	Construction	FL-09	NPS-SER
FW HBS 900(1) 901(1) TRL(1)	2026	FL	Martin	Hobe Sound National Wildlife Refuge	Replace Hobe Sound South End Boardwalks	3R	FLTP - FWS	\$2,627,233.88	Title 23	FWS	Planned	FL-07	FWS-4-SE
NP SER PMS FY24(2)	2024	FL	Various	Southeast Regional Office	NP SER PMS FY24(2)	1R	FLTP - NPS	\$669,000.00	Title 23	EFL	Construction	Various	NPS-SER



FY2024-FY2027 Transportation Improvement Program Mid-Year Update

Federal Highway Administration
Eastern Federal Lands Highway Division

Last Printed: 6/3/2024

PROJECT	PROGRAM FISCAL YEAR	STATE	COUNTY	PARK, REFUGE, FOREST OR OTHER PARTNER/AGENCY	DESCRIPTION	TYPE OF WORK	PRIMARY FUND SOURCE	TOTAL PROGRAMMED AMOUNT	FUNDS FROM TITLE	DELIVERED BY	STATUS	CONGRESSIONAL DISTRICT	FLMA REGION
Georgia													
GA CE CASP BRG(1)	2025	GA	Murray	Carters Spillway	Carters Spillway Bridge	BR	FLTP - USACE	\$360,000.00	Title 23	USACE	Planned	GA-09	USACE-SA
GA FLAP 29	2024	GA	Bartow	Allatoona Lake	Gatewood Park Access Improvements	3R	FLAP - EFL	\$1,000,000.00	Title 23	EFL	Construction	GA-11	USACE-SA
GA FLAP 30	2026	GA	Forsyth	Lake Lanier	Shady Grove Road Multi-Use Trail	Trail	FLAP - EFL	\$4,420,000.00	Title 23	Local	Planned	GA-09	USACE-SA
GA FLAP 31	2025	GA	Murray	Chattahoochee National Forest, U.S. Fish and Wildlife Service Restoration Easement	Dill Creek Bridge	BR	FLAP - EFL	\$2,080,000.00	Title 23	Local	In Design	GA-14	FWS-4-SE
GA FLAP 32	2026	GA	Fulton	Chattahoochee River National Recreation Area Vickery Creek Unit	SR9 Reconstruction	3R	FLAP - EFL	\$2,240,000.00	Title 23	State	Planned	GA-06	NPS-SER
GA FLAP 33	2024	GA	Macon-Bibb	Bond Swamp National Wildlife Refuge	Bondsview Road Improvements	3R	FLAP - EFL	\$490,000.00	Title 23	Local	Construction	GA-02	FWS-4-SE
GA FLAP 34	2024	GA	Fulton	Chattahoochee River National Recreation Area	Vickery Creekway Trail Connection	Study	FLAP - EFL	\$150,000.00	Title 23	Local	In Design	GA-06	NPS-SER
GA FLAP COBB 41(1)	2025	GA	Cobb	Kennesaw Mountain National Battlefield	Old Hwy 41 Road & Pedestrian Improvements	Trail	FLAP - EFL	\$2,500,000.00	Title 23	Local	Planned	GA-11	NPS-SER
GA FLTP FW BLM(1)	2026	GA	Lanier	Banks Lake National Wildlife Refuge	Banks Lake Fishing Access Loop	3R	FLTP - FWS	\$236,578.13	Title 23	FWS	Planned	GA-08	FWS-4-SE
GA FLTP FW OKE(2)	2027	GA	Charlton	Okefenokee National Wildlife Refuge	Replace Deteriorated Kingfisher Boat Ramp	Boat	FLTP - FWS	\$304,670.70	Title 23	FWS	Planned	GA-01	FWS-4-SE
GA FLTP FW PDM(2)	2025	GA	Jasper	Piedmont National Wildlife Refuge	Repair Rte #109 And Rehab Fishing Pier At Pond 21A	3R	FLTP - FWS	\$530,306.70	Title 23	FWS	Planned	GA-10	FWS-4-SE
GA FLTP FW PDM(3)	2027	GA	Jasper	Piedmont National Wildlife Refuge	Givens Field Road	Other	FLTP - FWS	\$154,708.58	Title 23	FWS	Planned	GA-10	FWS-4-SE
GA FLTP FW SCR(1)	2028	GA	Jasper	Savannah National Wildlife Refuge	Rehab Laurel Hill Parking Rte #902	3R	FLTP - FWS	\$1.00	Title 23	FWS	Planned	GA-02	FWS-4-SE
GA FTNP KEMO 248535	2024	GA	Cobb	Kennesaw Mountain National Battlefield Park	Visitor Vehicle Shuttle To Mountain Top	Transit	FLTP - NPS	\$175,000.00	Title 23	NPS	Construction	GA-11	NPS-SER
GA FTNP KEMO 258734	2024	GA	Cobb	Kennesaw Mountain National Battlefield Park	GA FTNP KEMO 258734	4R	FLTP - NPS	\$900,000.00	Title 23	NPS	Construction	GA-11	NPS-SER
GA NP CHCH MULTI(1)	2024	GA	Catoosa	Chickamauga and Chattanooga National Military Park	GA NP CHCH MULTI(1)	3R	GAOA	\$4,801,680.00	Title 54	EFL	Construction	GA-14	NPS-SER
GA NP CHCH MULTI(2)	2024	GA	Catoosa	Chickamauga and Chattanooga National Military Park	GA NP CHCH MULTI(2)	1R	GAOA	\$325,000.00	Title 54	EFL	In Design	GA-14	NPS-SER
NP SER BMS FY25(1)	2025	GA	Various	Various	Bridge Preventative Maintenance Projects	BR	FLTP - NPS	\$500,000.00	Title 23	NPS	In Design	Various	NPS-SER
NP SER BMS FY27(1)	2027	GA	Various	Southeast Regional Office	SER Bridge Preventative Maintenance Projects in FY27	BR	FLTP - NPS	\$500,000.00	Title 23	EFL	Planned	Various	NPS-SER



FY2024-FY2027 Transportation Improvement Program Mid-Year Update

Federal Highway Administration
Eastern Federal Lands Highway Division

Last Printed: 6/3/2024

PROJECT	PROGRAM FISCAL YEAR	STATE	COUNTY	PARK, REFUGE, FOREST OR OTHER PARTNER/AGENCY	DESCRIPTION	TYPE OF WORK	PRIMARY FUND SOURCE	TOTAL PROGRAMMED AMOUNT	FUNDS FROM TITLE	DELIVERED BY	STATUS	CONGRESSIONAL DISTRICT	FLMA REGION
NP SER BMS FY28(1)	2028	GA	Various	Southeast Regional Office	NP SER BMS FY28(1)	BR	FLTP - NPS	\$500,000.00	Title 23	EFL	Planned	Various	NPS-SER
NP SER PMS FY24(3)	2024	GA	Various	Southeast Regional Office	NP SER PMS FY24(3)	1R	FLTP - NPS	\$811,000.00	Title 23	EFL	Construction	Various	NPS-SER
NP SER PMS FY25(1)	2025	GA	Various	Various	Pavement Preservation Projects For Small Parks	1R	FLTP - NPS	\$2,000,000.00	Title 23	EFL	In Design	Various	NPS-SER
NP SER PMS FY27(1)	2027	GA	Various	Southeast Regional Office	Pavement Preservation (ABLI, FODO, MACA)	1R	FLTP - NPS	\$5,187,000.00	Title 23	EFL	Planned	Various	NPS-SER



FY2024-FY2027 Transportation Improvement Program Mid-Year Update

Federal Highway Administration
Eastern Federal Lands Highway Division

Last Printed: 6/3/2024

PROJECT	PROGRAM FISCAL YEAR	STATE	COUNTY	PARK, REFUGE, FOREST OR OTHER PARTNER/AGENCY	DESCRIPTION	TYPE OF WORK	PRIMARY FUND SOURCE	TOTAL PROGRAMMED AMOUNT	FUNDS FROM TITLE	DELIVERED BY	STATUS	CONGRESSIONAL DISTRICT	FLMA REGION
Iowa													
IA FLAP 21	2024	IA	Jasper	Neal Smith National Wildlife Refuge	Improved Access to Neal Smith National Wildlife Refuge	BR	FLAP - EFL	\$2,075,000.00	Title 23	State	Construction	IA-02	FWS-3-Gr8Lk
IA FLTP FW DST(1)	2025	IA	Pottawattamie	DeSoto National Wildlife Refuge	Rehab Southgate Rec Area (Rte 107)	3R	FLTP - FWS	\$500,000.00	Title 23	FWS	In Design	IA-03	FWS-3-Gr8Lk
IA FLTP FW NLS(1)	2026	IA	Jasper	Neal Smith National Wildlife Refuge	Trail Rehab	Trail	FLTP - FWS	\$400,000.00	Title 23	FWS	In Design	IA-02	FWS-3-Gr8Lk
IA NP EFMO 224159	2025	IA	Allamakee	Effigy Mounds National Monument	Rehabilitate Parking Area	3R	FLTP - NPS	\$3,500,000.00	Title 23	NPS	In Design	IA-01	NPS-MWR



FY2024-FY2027 Transportation Improvement Program Mid-Year Update

Federal Highway Administration
Eastern Federal Lands Highway Division

Last Printed: 6/3/2024

PROJECT	PROGRAM FISCAL YEAR	STATE	COUNTY	PARK, REFUGE, FOREST OR OTHER PARTNER/AGENCY	DESCRIPTION	TYPE OF WORK	PRIMARY FUND SOURCE	TOTAL PROGRAMMED AMOUNT	FUNDS FROM TITLE	DELIVERED BY	STATUS	CONGRESSIONAL DISTRICT	FLMA REGION
Illinois													
IL ERFO COE 2019-1(1)	2024	IL	Shelby	Lake Shelbyville	2019 IL May COE Spring Flood SL District	BRRP	ERFO	\$4,915,665.00	Title 23	EFL	In Design	IL-15	USACE-MV
IL FLAP 46	2025	IL	Williamson	Crab Orchard National Wildlife Refuge	Rocky Comfort Road Resurfacing	4R	FLAP - EFL	\$700,000.00	Title 23	Local	Planned	IL-12	FWS-3-Gr8Lk
IL FLAP 47	2026	IL	Franklin	Rend Lake	Gun Creek Recreation Area	4R	FLAP - EFL	\$350,000.00	Title 23	Local	Planned	IL-12	USACE-NA
IL FLAP 49	2026	IL	Moultrie	Lake Shelbyville	TR 119 Joe Pound Road	4R	FLAP - EFL	\$345,000.00	Title 23	Local	Planned	IL-15	USACE-NA
IL FLTP FW CRO(2)	2025	IL	Williamson	Crab Orchard National Wildlife Refuge	Campground/Prairie Creek	4R	FLTP - FWS	\$1.00	Title 23	FWS	In Design	IL-12	FWS-3-Gr8Lk
IL FLTP FW CRO(3)	2026	IL	Williamson	Crab Orchard National Wildlife Refuge	DK Line 6 Road	3R	FLTP - FWS	\$500,000.00	Title 23	FWS	Planned	IL-12	FWS-3-Gr8Lk
IL FLTP FW CRO(5)	2026	IL	Williamson	Crab Orchard National Wildlife Refuge	Inter-City Trail Planning	Trail	FLTP - FWS	\$1.00	Title 23	FWS	Planned	IL-12	FWS-3-Gr8Lk
IL FLTP FW CRO(7)	2024	IL	Williamson	Crab Orchard National Wildlife Refuge	Crab Orchard Auto Tour Culvert Repair	Other	FLTP - FWS	\$50,000.00	Title 23	FWS	In Design	IL-12	FWS-3-Gr8Lk
IL FLTP FW CYP(2)	2028	IL	Pulaski	Cypress Creek National Wildlife Refuge	Cache Bend	3R	FLTP - FWS	\$255,000.00	Title 23	FWS	Planned	IL-12	FWS-3-Gr8Lk
IL FLTP FW TWR(1)	2027	IL	Calhoun	Two Rivers National Wildlife Refuge	Accessible Trail/Trailhead Construction	Trail	FLTP - FWS	\$254,298.00	Title 23	FWS	Planned	IL-13	FWS-3-Gr8Lk
IL FS MDWIN915 T0915001(1)	2025	IL	Will	Midewin National Tallgrass Prairie	Iron Bridge Rehabilitation And Painting	BR	FLTP - FS	\$400,000.00	Title 23	FS	Planned	IL-11	FS-09-East



FY2024-FY2027 Transportation Improvement Program Mid-Year Update

Federal Highway Administration
Eastern Federal Lands Highway Division

Last Printed: 6/3/2024

PROJECT	PROGRAM FISCAL YEAR	STATE	COUNTY	PARK, REFUGE, FOREST OR OTHER PARTNER/AGENCY	DESCRIPTION	TYPE OF WORK	PRIMARY FUND SOURCE	TOTAL PROGRAMMED AMOUNT	FUNDS FROM TITLE	DELIVERED BY	STATUS	CONGRESSIONAL DISTRICT	FLMA REGION
Indiana													
IN FTNP INDU 305784	2024	IN	Porter	Indiana Dunes National Park	Complete Streets Planning Study For Waverly And Wabash Ave	Study	FLTP - NPS	\$1,000.00	Title 23	NPS	Construction	IN-01	NPS-MWR
IN NP INDU 187645	2026	IN	La Porte	Indiana Dunes National Park	Marquette Greenway Trail - Broadway to Lake St. (PH 2)	Trail	FLTP - NPS	\$5,524,835.00	Title 23	NPS	In Design	IN-01	NPS-MWR
IN NP INDU 324187	2025	IN	La Porte	Indiana Dunes National Park	Marquette Greenway Trail from West Beach to Portage Lakefront (PH 3)	Trail	FLTP - NPS	\$6,225,140.00	Title 23	NPS	In Design	IN-01	NPS-MWR
IN NP INDU 327124	2025	IN	Porter, La Por, Lake	Indiana Dunes National Park	Parkwide Pavement Preservation	3R	FLTP - NPS	\$3,600,000.00	Title 23	NPS	In Design	IN-01	NPS-MWR



FY2024-FY2027 Transportation Improvement Program Mid-Year Update

Federal Highway Administration
Eastern Federal Lands Highway Division

Last Printed: 6/3/2024

PROJECT	PROGRAM FISCAL YEAR	STATE	COUNTY	PARK, REFUGE, FOREST OR OTHER PARTNER/AGENCY	DESCRIPTION	TYPE OF WORK	PRIMARY FUND SOURCE	TOTAL PROGRAMMED AMOUNT	FUNDS FROM TITLE	DELIVERED BY	STATUS	CONGRESSIONAL DISTRICT	FLMA REGION
Kentucky													
KY FLAP 12	2024	KY	Bath and Menifee	Daniel Boone National Forest	KY 36 Slope Stabilization	Other	FLAP - EFL	\$470,000.00	Title 23	State	Construction	KY-06	FS-08-South
KY FLAP 16	2025	KY	Jackson	Daniel Boone National Forest	Jackson County Road Improvements	3R	FLAP - EFL	\$500,000.00	Title 23	Local	Planned	KY-05	FS-08-South
KY FLAP 18	2026	KY	Pulaski	Daniel Boone National Forest Wildlife Management Area	Bolt House Ridge Safety/Recreational Project	3R	FLAP - EFL	\$1,105,000.00	Title 23	Local	Planned	KY-05	FWS-4-SE
KY FLAP 20	2026	KY	Mason	Ohio River Islands National Wildlife Refuge	Maysville River Improvements	Boat	FLAP - EFL	\$1,536,500.00	Title 23	Local	Planned	KY-04	FWS-4-SE
KY FLAP 21	2024	KY	Pulaski	Daniel Boone National Forest	FD-832 Road Paving & Repair	3R	FLAP - EFL	\$500,000.00	Title 23	Local	Construction	KY-05	FS-08-South
KY FLAP 22	2024	KY	McCreary County	Daniel Boone National Forest	Bauer Road Resurfacing And Maintenance	3R	FLAP - EFL	\$450,000.00	Title 23	Local	Construction	KY-05	FS-08-South
KY NP CUGA BRG(1)	2025	KY	Bell County	Cumberland Gap National Park	Repair Multiple Bridge Structures/Culverts	BR1R	FLTP - NPS	\$1,025,000.00	Title 23	EFL	In Design	KY-05	NPS-SER
KY NP MACA 16(1) 200(1)	2024	KY	Barren	Mammoth Cave National Park (MACA)	Frozen Niagara Intersection	Other	FLTP - NPS	\$2,159,000.00	Title 23	EFL	Construction	KY-02	NPS-SER



FY2024-FY2027 Transportation Improvement Program Mid-Year Update

Federal Highway Administration
Eastern Federal Lands Highway Division

Last Printed: 6/3/2024

PROJECT	PROGRAM FISCAL YEAR	STATE	COUNTY	PARK, REFUGE, FOREST OR OTHER PARTNER/AGENCY	DESCRIPTION	TYPE OF WORK	PRIMARY FUND SOURCE	TOTAL PROGRAMMED AMOUNT	FUNDS FROM TITLE	DELIVERED BY	STATUS	CONGRESSIONAL DISTRICT	FLMA REGION
Louisiana													
LA ERFO FW SBN 2020-2(1)	2025	LA	Cameron	Sabine National Wildlife Refuge	West Cove Dock And Unit 1A/1B Bridge	Boat	ERFO	\$1,823,679.00	Other	EFL	In Design	LA-03	FWS-4-SE
LA ERFO FS KISTC806 2021-1(1)	2026	LA	Grant, Natchitoches, Rapides, Vernon, Winn	Kisatchie National Forest	2021 LA FS-1 October Hurricane Delta	BRRH	ERFO	\$983,000.00	Title 23	EFL	In Design	LA-05	FS-08-South
LA ERFO FW SBN 2020-2(1)	2024	LA	Cameron	Sabine National Wildlife Refuge	2020 LA FWS-2 August Hurricane Laura	Misc	ERFO	\$2,090,000.00	Title 23	EFL	In Design	LA-04	FWS-2-SW
LA FLAP 23	2025	LA	Morehouse	Upper Ouachita National Wildlife Refuge	Irvin Lake Road/Morehouse Parish	3R	FLAP - EFL	\$1,711,140.00	Title 23	Local	In Design	LA-05	FWS-4-SE
LA FLAP 26	2026	LA	Cameron	Cameron Prairie National Wildlife Refuge	Pintail Wildlife Dr Hurricane Resistant Boardwalk	Trail	FLAP - EFL	\$3,200,000.00	Title 23	Local	In Design	LA-03	FWS-4-SE
LA FLAP 28	2025	LA	Bossier	Bayou Bodcau Dam & Reservoir	Bodcau Dam-Cotton Valley-Ivan Lake Roads	3R	FLAP - EFL	\$2,600,000.00	Title 23	Local	In Design	LA-04	USACE-MV
LA FLAP STP 434(1)	2024	LA	St. Tammany	Big Branch Marsh National Wildlife Refuge	Lake Road Rehabilitation And Bridge Improvement	Admin	FLAP - EFL	\$247,680.00	Title 23	Local	Construction	LA-01	FWS-4-SE
LA FLAP UNION ALLAND(1)	2024	LA	Union	Upper Ouachita National Wildlife Refuge	Alabama Landing Road Rehab	3R	FLAP - EFL	\$2,816,650.00	Title 23	Local	Construction	LA-05	FWS-4-SE;USACE-MV
LA FLTP FW CTH(1)	2024	LA	Catahoula	Catahoula National Wildlife Refuge	Urgent Replacement of Minnow Pond Road Bridge (BR 10017610)	BR_New	FLTP - FWS	\$800,000.00	Title 23	FWS	Construction	LA-05	FWS-4-SE
LA FLTP FW DCK(1)	2027	LA	Natchitoches	Natchitoches National Fish Hatchery	Natchitoches National Fish Hatchery-Aquarium Parking	3R	FLTP - FWS	\$147,516.60	Title 23	FWS	Planned	LA-04	FWS-4-SE
LA FW LOP 10(5)	2024	LA	Avoyelles	Lake Ophelia National Wildlife Refuge	Rehab Lake Long Road Route 010 (Phase 1 And 2)	3R	FLTP - FWS	\$4,775,000.00	Title 23	EFL	Construction	LA-05	FWS-4-SE
LA FW TNR 10(1)	2025	LA	Madison	Tensas River National Wildlife Refuge	Rehabilitation of Quebec Road (RTE #010ZZ)	3R	FLTP - FWS	\$1,260,000.00	Title 23	FWS	In Design	LA-05	FWS-4-SE
LA NP JELA BR 7530-001P	2024	LA	Jefferson	Jean Lafitte National Historical Park	Repair Deficiencies in Bayou Des Familles Road Bridge to Protect Structure	BR3R	FLTP - NPS	\$220,000.00	Title 23	EFL	Construction	LA-01	NPS-SER



FY2024-FY2027 Transportation Improvement Program Mid-Year Update

Federal Highway Administration
Eastern Federal Lands Highway Division

Last Printed: 6/3/2024

PROJECT	PROGRAM FISCAL YEAR	STATE	COUNTY	PARK, REFUGE, FOREST OR OTHER PARTNER/AGENCY	DESCRIPTION	TYPE OF WORK	PRIMARY FUND SOURCE	TOTAL PROGRAMMED AMOUNT	FUNDS FROM TITLE	DELIVERED BY	STATUS	CONGRESSIONAL DISTRICT	FLMA REGION
Massachusetts													
MA CE COLE BRG(1)	2024	MA	Berkshire	Colebrook River	Colebrook Old Route 8 Bridge	BR	FLTP - USACE	\$500,000.00	Title 23	USACE	Construction	MA-01	USACE-NA
MA FLAP 19	2026	MA	Hampden	Springfield Armory National Historic Site	Springfield Armory Safe Routes	3R	FLAP - EFL	\$350,000.00	Title 23	Local	In Design	MA-01	NPS-NER
MA FLAP 21	2025	MA	Barnstable	Cape Cod National Seashore	Route 6 & Shank Painter Road Diet	3R	FLAP - EFL	\$470,000.00	Title 23	Local	In Design	MA-09	NPS-NER
MA FLAP 22	2025	MA	Essex	Parker River National Wildlife Refuge	Plum Island Turnpike Feasibility	4R	FLAP - EFL	\$200,000.00	Title 23	Local	In Design	MA-06	FWS-5-NE
MA FLAP NAN WWNT(1)	2024	MA	Nantucket	Coskata-Coatue Wildlife Refuge	Wauwint Road Multi-Use Path	3R	FLAP - EFL	\$2,208,200.00	Title 23	Local	Construction	MA-09	FWS-5-NE
MA FTNP CACO 154020	2025	MA	Barnstable	Cape Cod National Seashore	Replace Nauset Light Beach Parking with Beach Shuttle for coastal resiliency	3R	FLTP - NPS	\$900,000.00	Title 23	NPS	Planned	MA-09	NPS-NER
MA FTNP MIMA 308384	2027	MA	Middlesex	Minute Man National Historical Park	Project Will Construct New Connections Linking the Battle Road Trail to Existing Crosswalks, Parking Lots, and Visitor Facilities	Trail	FLTP - NPS	\$850,000.00	Title 23	NPS	Planned	MA-05	NPS-NER
MA NP CACO 317495	2028	MA	Barnstable	Cape Cod National Seashore	Rehabilitate Nauset Bicycle Trail	Trail	FLTP - NPS	\$6,500,000.00	Title 23	NPS	Planned	MA-09	NPS-NER
MA NP CACO 321435	2025	MA	Barnstable	Cape Cod National Seashore	Install Cable Road Multi-Use Path for Safe Beach and Lighthouse Access	Trail	FLTP - NPS	\$1,225,000.00	Title 23	NPS	In Design	MA-09	NPS-NER
MA NP CACO 328887	2025	MA	Barnstable	Cape Cod National Seashore	Design and Construct Tram Storage/Maintenance Facility	Transit	FLTP - NPS	\$2,150,000.00	Title 23	NPS	Planned	MA-09	NPS-NER
MA NP CACO 329217	2027	MA	Barnstable	Cape Cod National Seashore	Replacement of Three Nauset Trail Pedestrian Bridges	BR_New	FLTP - NPS	\$135,000.00	Title 23	NPS	Planned	MA-09	NPS-NER
MA NP LOWE 256842	2024	MA	Middlesex	Lowell National Historical Park	Repair Trolley Track and Poles - Wye to Car barn	Transit	FLTP - NPS	\$1,785,000.00	Title 23	NPS	Construction	MA-05	NPS-NER
MA NP LOWE 256843	2026	MA	Middlesex	Lowell National Historical Park	Reconstruct Bridge Street and Mass Mills Trolley Crossing	Transit	FLTP - NPS	\$781,930.00	Title 23	NPS	Planned	MA-05	NPS-NER
MA NP LOWE 256973	2027	MA	Middlesex	Lowell National Historical Park	Repair Various Park Trolley Bridges	BR	FLTP - NPS	\$1,500,000.00	Title 23	NPS	Planned	MA-05	NPS-NER
MA NP LOWE 313370	2025	MA	Middlesex	Lowell National Historical Park	Replace Track Platforms and Track Ties at 4 Park Track Platforms	Transit	FLTP - NPS	\$1,650,000.00	Title 23	NPS	Planned	MA-05	NPS-NER
MA NP LOWE 321558	2027	MA	Middlesex	Lowell National Historical Park	ATS - Replace Accessible Wheelchair Lifts on 3 Park Trolleys	Transit	FLTP - NPS	\$130,000.00	Title 23	NPS	Planned	MA-05	NPS-NER
MA NP NER DESIGN	2027	MA	Various	Various	SFIS Regionwide Preservation Scope	BR1R	FLTP - NPS	\$1,250,000.00	Title 23	EFL	In Design	Various	NPS-NER



FY2024-FY2027 Transportation Improvement Program Mid-Year Update

Federal Highway Administration
Eastern Federal Lands Highway Division

Last Printed: 6/3/2024

PROJECT	PROGRAM FISCAL YEAR	STATE	COUNTY	PARK, REFUGE, FOREST OR OTHER PARTNER/AGENCY	DESCRIPTION	TYPE OF WORK	PRIMARY FUND SOURCE	TOTAL PROGRAMMED AMOUNT	FUNDS FROM TITLE	DELIVERED BY	STATUS	CONGRESSIONAL DISTRICT	FLMA REGION
Maryland													
MD ERFO NPS CHOH 2019-1(1)	2024	MD	Montgomery	Chesapeake & Ohio Canal National Historic Park	2019 MD July NPS Summer Storm	Misc	ERFO	\$2,192,000.00	Title 23	EFL	Construction	MD-06	NPS-NCR
MD FLTP NP CHOH 336822	2025	MD	Various	Chesapeake & Ohio Canal National Historic Park	NCR Pavement and Bridge Preservation Program (CHOH)	3R	FLTP - NPS	\$3,245,505.00	Title 23	NPS	Planned	MD-06	NPS-NCR
MD FLTP NP SUIT 335462	2025	MD	Prince George's	National Capital Parks - East	Vehicle and Pedestrian Detection System	Other	FLTP - NPS	\$1.00	Title 23	NPS	Construction	MD-04	NPS-NCR
MD FTNP ASIS 312015	2026	MD	Worcester	Assateague Island National Seashore	Rte 10 Bayberry Rd Mp 0-3.6 Pvt Pres	1R	FLTP - NPS	\$2,000,000.00	Title 23	NPS	In Design	MD-01	NPS-NER
MD FTNP CHOH 264071	2025	MD	Allegany	Chesapeake & Ohio Canal National Historic Park	Evitts Creek Aqueduct Bridge (3100-050S)	BR	FLTP - NPS	\$363,195.00	Title 23	NPS	In Design	MD-08	NPS-NCR
MD NP BAWA 501(1)	2026	MD	Prince George's	Baltimore-Washington Parkway	Route 201 Access Ramp Bridge - Northbound & BW Parkway Access Ramp	BR3R	FLTP - NPS	\$3,900,000.00	Title 23	EFL	In Design	MD-04	NPS-NCR
MD NP CHOH 221851	2024	MD	Washington	Chesapeake and Ohio Canal National Historical Park	Byron Bridge Stair	BR	FLTP - NPS	\$500,000.00	Title 23	NPS	Construction	MD-06	NPS-NCR
MD NP CHOH 235(2) 242(1) ETC	2024	MD	Washington and Montgomery	Chesapeake and Ohio Canal National Historical Park	CHOH Tunnels (Four Locks, Fletcher's Boathouse, McCoy's Ferry)	Tunnel	FLTP - NPS	\$3,385,000.00	Title 23	EFL	Construction	MD-06,08	NPS-NCR
MD NP CHOH BRG(1)	2025	MD	Various	Chesapeake and Ohio Canal National Historical Park	Repair or Replace 9 Pedestrian Bridges	3R	FLTP - NPS	\$4,400,000.00	Title 23	EFL	In Design	Various	NPS-NCR
MD NP FOWA 10(2)	2025	MD	Prince George's	Fort Washington (FOWA)	Rehabilitate Fort Washington Roads and Parking	3R	FLTP - NPS	\$1,100,000.00	Title 23	EFL	In Design	MD-05	NPS-NCR
MD NP GWMP 6(2)	2025	MD	Montgomery	George Washington Memorial Parkway	Clara Barton Cantilevered Bridge	BR1R	FLTP - NPS	\$2,800,000.00	Title 23	EFL	In Design	MD-08	NPS-NCR
MD NP SUIT 1(3) 2(3)	2026	MD	Prince George's	National Capital Parks - East	Rehabilitate Suitland Parkway and Safety/Guardrail Improvements	3R	FLTP - NPS	\$9,400,000.00	Title 23	EFL	In Design	MD-04	NPS-NCR
MD NP SUIT 254778	2025	MD	Prince George's	Suitland Parkway	Suitland Parkway Trail	Trail	FLTP - NPS	\$1,400,000.00	Title 23	NPS	In Design	MD-04	NPS-NCR
NP BAWA 1(12), 2(12)	2025	MD	Anne Arundel, Prince George's	Baltimore-Washington Parkway	Bridge Railing and Capstone	BR3R	FLTP - NPS	\$3,850,000.00	Title 23	EFL	In Design	MD-04	NPS-NCR
VA FTNP ASIS BRG(1)	2024	MD	Worcester	Assateague Island National Seashore	Rehab of Assateague Channel and Sheepshead	BR3R	FLTP - NPS	\$625,000.00	Title 23	EFL	Construction	MD-01	NPS-NER



FY2024-FY2027 Transportation Improvement Program Mid-Year Update

Federal Highway Administration
Eastern Federal Lands Highway Division

Last Printed: 6/3/2024

PROJECT	PROGRAM FISCAL YEAR	STATE	COUNTY	PARK, REFUGE, FOREST OR OTHER PARTNER/AGENCY	DESCRIPTION	TYPE OF WORK	PRIMARY FUND SOURCE	TOTAL PROGRAMMED AMOUNT	FUNDS FROM TITLE	DELIVERED BY	STATUS	CONGRESSIONAL DISTRICT	FLMA REGION
Maine													
ME FLAP 19	2025	ME	Hancock	Acadia National Park	West Street Extension To Acadia	Other	FLAP - EFL	\$150,000.00	Title 23	State	Planned	ME-02	NPS-NER
ME FLAP 20	2026	ME	York	Rachel Carson National Wildlife Refuge	Atlantic Way Trail Enhancement	Trail	FLAP - EFL	\$256,000.00	Title 23	Local	Planned	ME-01	FWS-5-NE
ME FLAP 21	2024	ME	York	Rachel Carson National Wildlife Refuge	Seapoint Road Feasibility Study	Study	FLAP - EFL	\$315,000.00	Title 23	Local	In Design	ME-01	FWS-5-NE
ME NP ACAD BRG(2)	2027	ME	Hancock & Knox	Acadia National Park	Rehabilitation of Three Bridge Structures	1R	FLTP - NPS	\$3,500,000.00	Title 23	EFL	In Design	ME-01	NPS-NER
ME NP ACAD BRG(3)	2028	ME	Hancock & Knox	Acadia National Park	Rehabilitation of Bridge 1700-018P	BR	FLTP - NPS	\$5,000,000.00	Title 23	EFL	In Design	ME-01	NPS-NER



FY2024-FY2027 Transportation Improvement Program Mid-Year Update

Federal Highway Administration
Eastern Federal Lands Highway Division

Last Printed: 6/3/2024

PROJECT	PROGRAM FISCAL YEAR	STATE	COUNTY	PARK, REFUGE, FOREST OR OTHER PARTNER/AGENCY	DESCRIPTION	TYPE OF WORK	PRIMARY FUND SOURCE	TOTAL PROGRAMMED AMOUNT	FUNDS FROM TITLE	DELIVERED BY	STATUS	CONGRESSIONAL DISTRICT	FLMA REGION
Michigan													
CARP RIVER BRIDGE 2	2025	MI	Baraga	Hiawatha National Forest	Replace Carp River Bridge at MP 0.1	BR3R	FLTP - FS	\$1,165,000.00	Title 23	FS	Planned	MI-01	FS-09-East
MI FLAP 84	2026	MI	Schoolcraft	Hiawatha National Forest	Clear Lake Road Rehab	3R	FLAP - EFL	\$200,000.00	Title 23	Local	Planned	MI-01	FS-09-East
MI FLAP 86	2026	MI	Schoolcraft	Hiawatha National Forest	CR-437 Paving	3R	FLAP - EFL	\$250,000.00	Title 23	Local	Planned	MI-01	FS-09-East
MI FLTP FS HNF BRG(1)	2024	MI	Mackinac	Hiawatha National Forest	PT. Aux Chenes Creek Bridge Replacement	3R	FLTP - FS	\$600,000.00	Title 23	FS	Construction	MI-01	FS-09-East
MI FS HRMAN904 8(1)	2024	MI	Manistee	Huron Manistee National Forest	Manistee River Suspension Trail Bridge Rehabilitation, M8, MP1.0	BR3R	FLTP - FS	\$85,000.00	Title 23	FS	Construction	MI-01	FS-09-East
MI FTNP RIRA 312498	2025	MI	Monroe	River Raisin National Battlefield	Reconstruct Battlefield Parking Lot/Driveway	3R	FLTP - NPS	\$444,368.00	Title 23	NPS	Planned	MI-07	NPS-MWR
MI FW JOR 10(2)	2024	MI	Antrim	Jordan River National Fish Hatchery	Jordan River Entry Erosion Repair	Spot	FLTP - FWS	\$80,000.00	Title 23	FWS	Construction	MI-01	FWS-3-Gr8Lk
MI NP ISRO 295911	2024	MI	Keweenaw	Isle Royale National Park	Replace Ranger III	Boat	FLTP - NPS	\$1,000.00	Title 23	NPS	Construction	MI-01	NPS-MWR
MI NP PIRO 11(2)	2024	MI	Alger	Pictured Rocks National Lakeshore	Replace Steel Bridge and Lamprey Barrier	BR	FLTP - NPS	\$2,126,419.00	Title 23	EFL	Construction	MI-01	NPS-MWR
MI NP PIRO 322515	2026	MI	Alger	Pictured Rocks National Lakeshore	Sand Point Multi-Use Trail	Trail	FLTP - NPS	\$5,725,140.00	Title 23	NPS	In Design	MI-01	NPS-MWR
MI NP SLBE 341095	2024	MI	Leelanau	Sleeping Bear Dunes National Lakeshores	Installation of North Manitou Island Temporary Docking Structure	Other	FLTP - NPS	\$107,151.00	Title 23	NPS	Construction	MI-01	NPS-MWR
MI NP SLBE 5109(2)	2024	MI	Leelanau	Sleeping Bear Dunes National Lakeshores	Heritage Trail (160203)	Trail	FLTP - NPS	\$1,000,000.00	Title 23	NPS	Construction	MI-01	NPS-MWR
NP SLBE 5109(1)	2024	MI	Leelanau	Sleeping Bear Dunes National Lakeshores	To Construct Right and Left Turn Lanes on M109 Dune Climb Entrance	4R_New	FLTP - NPS	\$2,271,700.00	Title 23	EFL	Construction	MI-01	NPS-MWR



FY2024-FY2027 Transportation Improvement Program Mid-Year Update

Federal Highway Administration
Eastern Federal Lands Highway Division

Last Printed: 6/3/2024

PROJECT	PROGRAM FISCAL YEAR	STATE	COUNTY	PARK, REFUGE, FOREST OR OTHER PARTNER/AGENCY	DESCRIPTION	TYPE OF WORK	PRIMARY FUND SOURCE	TOTAL PROGRAMMED AMOUNT	FUNDS FROM TITLE	DELIVERED BY	STATUS	CONGRESSIONAL DISTRICT	FLMA REGION
Minnesota													
MN FLAP 63	2024	MN	Cook	Superior National Forest	Mill the Hill and Bridge Replacement	3R	FLAP - EFL	\$1,100,000.00	Title 23	Local	Construction	MN-08	FS-09-East
MN FLAP 66	2026	MN	Hennepin	MS National River Recreation Area	Miss Gateway Crossing	4R	FLAP - EFL	\$1,500,000.00	Title 23	Local	Planned	MN-03	NPS-MWR
MN FLAP 69	2025	MN	Lake	Superior National Forest	Bridge 7909 Replacement	BR	FLAP - EFL	\$950,000.00	Title 23	Local	Planned	MN-08	FS-09-East
MN FLAP 75	2024	MN	Crow Wing	Cross Lake Recreation Area	Cross Lake Recreation Area Access Improvement	3R	FLAP - EFL	\$850,000.00	Title 23	Local	Construction	MN-08	USACE-SW
MN FLTP FW MNV (1)	2026	MN	Hennepin	Minnesota Valley National Wildlife Refuge	Highway 77 Trail Project	Trail	FLTP - FWS	\$850,000.00	Title 23	FWS	Planned	MN-03	FWS-3-Gr8Lk
MN FLTP FW MNV (2)	2027	MN	Hennepin, Scott, and Carver	Minnesota Valley National Wildlife Refuge	Pavement Preservation	3R	FLTP - FWS	\$2,000,000.00	Title 23	FWS	Planned	MN-02,03	FWS-3-Gr8Lk
MN FLTP FW MNV(3)	2024	MN	Hennepin	Minnesota Valley National Wildlife Refuge	Lyndale Parking Lot Rte 904	4R	FLTP - FWS	\$1,000,000.00	Title 23	FWS	Construction	MN-05	FWS-3-Gr8Lk
MN FTNP MISS 157691 (2)	2025	MN	Various	Mississippi River National River and Recreation Area	Cycle/Kayak Share	Other	FLTP - NPS	\$125,000.00	Title 23	NPS	Planned	Various	NPS-MWR
MN NP MISS 323385	2025	MN	Ramsey	Mississippi River National River and Recreation Area	Reconstruct Trail Connection at Crosby Farm Park	Trail	FLTP - NPS	\$253,800.00	Title 23	Local	Planned	MN-04	NPS-MWR
MN NP MISS 323988	2024	MN	Ramsey	Mississippi River National River and Recreation Area	Trail Improvements at Lower Landing	Trail	FLTP - NPS	\$200,000.00	Title 23	Local	Construction	MN-04	NPS-MWR
MN NP MISS 326937	2024	MN	Hennepin	Mississippi River National River and Recreation Area	East Bank Trail	Trail	FLTP - NPS	\$790,000.00	Title 23	Local	Construction	MN-05	NPS-MWR
MN NP MISS 326979	2024	MN	Dakota	Mississippi River National River and Recreation Area	Fischer Avenue Trailhead	Trail	FLTP - NPS	\$380,000.00	Title 23	Local	Construction	MN-02	NPS-MWR
MN NP MISS 326985	2024	MN	Dakota	Mississippi River National River and Recreation Area	Implement Trail Safety Mississippi River Greenway	Trail	FLTP - NPS	\$668,000.00	Title 23	Local	Construction	MN-02	NPS-MWR
MN NP MISS 335182	2025	MN	Ramsey	Mississippi River National River and Recreation Area	Little Pigs Eye Boardwalk	Trail	FLTP - NPS	\$40,000.00	Title 23	Local	Planned	MN-04	NPS-MWR
MN NP MISS 335278	2025	MN	Ramsey	Mississippi River National River and Recreation Area	Union Depot Bicycle and Pedestrian Trail	Trail	FLTP - NPS	\$80,000.00	Title 23	Local	Planned	MN-04	NPS-MWR



FY2024-FY2027 Transportation Improvement Program Mid-Year Update

Federal Highway Administration
Eastern Federal Lands Highway Division

Last Printed: 6/3/2024

PROJECT	PROGRAM FISCAL YEAR	STATE	COUNTY	PARK, REFUGE, FOREST OR OTHER PARTNER/AGENCY	DESCRIPTION	TYPE OF WORK	PRIMARY FUND SOURCE	TOTAL PROGRAMMED AMOUNT	FUNDS FROM TITLE	DELIVERED BY	STATUS	CONGRESSIONAL DISTRICT	FLMA REGION
Missouri													
MO ERFO NPS OZAR 2020-1(1)	2024	MO	Shannon	Ozark National Scenic Riverways	2020 MO NPS May Flooding	3RH_BRRP	ERFO	\$3,238,000.00	Title 23	EFL	In Design	MO-08	NPS-MWR
MO FLAP 73	2024	MO	Taney	Tumbling Creek-Little Rock District	Thunder Road Realignment and Bridge	Other	FLAP - EFL	\$256,818.00	Title 23	Local	Construction	MO-07	USACE-NW
MO FLAP 75	2025	MO	Ste. Genevieve	Ste. Genevieve National Historical Park	Ste. Genevieve 4th St. Bridge	3R	FLAP - EFL	\$756,165.41	Title 23	Local	Planned	MO-08	NPS-MWR
MO FLAP 77	2024	MO	Dent	Ozark National Scenic Riverways	6670 Road Improvements to ONSR TAN VAT Access	3R	FLAP - EFL	\$756,000.00	Title 23	Local	Construction	MO-08	NPS-MWR
MO FLAP 78	2026	MO	Iron	Crane Lake Recreation Area - Mark Twain NF	Crane Lake Access Improvement	3R	FLAP - EFL	\$700,048.28	Title 23	EFL	Planned	MO-08	FS-09-East
MO FLAP 80	2024	MO	St. Clair	Brush Creek	Brush Creek Public Use Area	3R	FLAP - EFL	\$291,528.75	Title 23	Local	Construction	MO-04	USACE-MV
MO FLAP 83	2025	MO	Texas	Mark Twain National Forest	Paddy Creek Low-Water Crossing Replacement	3R	FLAP - EFL	\$1,024,000.00	Title 23	Local	In Design	MO-08	FS-09-East
MO FLAP 84	2024	MO	Crawford	Mark Twain National Forest	Bridge Replacement Over Courtois River	BR	FLAP - EFL	\$621,242.36	Title 23	Local	Construction	MO-08	FS-09-East
MO FLAP 87	2026	MO	Jackson	Oregon National Historic Trail, California National Historic Trail, Santa Fe National Historic Trail	Independence Historic Trails Phase 1	3R	FLAP - EFL	\$1,109,758.00	Title 23	Local	Planned	MO-05	NPS-MWR
MO FLAP 90	2026	MO	Christian	Mark Twain National Forest	Chadwick Road Bridge Rehab	BR	FLAP - EFL	\$295,500.00	Title 23	Local	Planned	MO-07	FS-09-East
MO FLTP FW SWL(3)	2028	MO	Chariton	Swan Lake National Wildlife Refuge	Improve and Expand Accessible Portion of Nature Trail	Trail	FLTP - FWS	\$400,000.00	Title 23	FWS	In Design	MO-06	FWS-3-Gr8Lk



FY2024-FY2027 Transportation Improvement Program Mid-Year Update

Federal Highway Administration
Eastern Federal Lands Highway Division

Last Printed: 6/3/2024

PROJECT	PROGRAM FISCAL YEAR	STATE	COUNTY	PARK, REFUGE, FOREST OR OTHER PARTNER/AGENCY	DESCRIPTION	TYPE OF WORK	PRIMARY FUND SOURCE	TOTAL PROGRAMMED AMOUNT	FUNDS FROM TITLE	DELIVERED BY	STATUS	CONGRESSIONAL DISTRICT	FLMA REGION
Mississippi													
MS CE OKDA BRG(1)	2025	MS	Lauderdale	Okatibbee Dam	Okatibbee Dam Bridge	BR	FLTP - USACE	\$360,000.00	Title 23	USACE	Planned	MS-03	USACE-SA
MS ERFO FW HILL 2020-1(1)	2024	MS	Holmes	Hillside National Wildlife Refuge	2020 MS FWS February Flooding	Misc	ERFO	\$2,455,831.00	Title 23	EFL	In Design	MS-02	FWS-2-SW
MS ERFO NPS VICK 2020-1(2)	2025	MS	Warren	Vicksburg National Military Park	2020 MS NPS February Flooding	LSR_3RH	ERFO	\$8,835,000.00	Title 23	EFL	In Design	MS-02	NPS-SER
MS FLAP 102	2024	MS	Stone	U.S. Forest Service - Desoto National Forest	West McHenry Road Bridge Replacement	BR	FLAP - EFL	\$1,617,500.00	Title 23	Local	Construction	MS-04	FS-08-South
MS FLAP 115	2025	MS	Wilkinson	Homochitto National Forest	SA 079-087 & SA 079-088	BR	FLAP - EFL	\$1,422,500.00	Title 23	State	In Design	MS-03	FS-08-South
MS FLAP 116	2024	MS	Lincoln	Homochitto National Forest	SA 043-223, Bridge, and Approaches	BR	FLAP - EFL	\$1,040,400.00	Title 23	State	Construction	MS-03	FS-08-South
MS FLAP 59	2025	MS	Smith	Bienville National Forest	Smith Co 330(10)B Bridge Replacement	BR	FLAP - EFL	\$390,000.00	Title 23	Local	In Design	MS-03	FS-08-South
MS FLAP 69	2025	MS	Adams	St. Catherine's Creek National Wildlife Refuge	Bourke Road Bridge Replacement	BR	FLAP - EFL	\$753,000.00	Title 23	Local	Planned	MS-06	FWS-4-SE
MS FLAP 85	2024	MS	Amite	Homochitto National Forest	EFLAP-SA03-134	BR	FLAP - EFL	\$3,790,000.00	Title 23	State	Construction	MS-03	FS-08-South
MS FLAP 94	2025	MS	Adams	St. Catherines Creek National Wildlife Refuge	York Road Bridge	BR	FLAP - EFL	\$606,555.00	Title 23	Local	In Design	MS-03	FWS-4-SE
MS FLTP FW DCC(1)	2025	MS	Lee	Private John Allen National Fish Hatchery	Rehabilitate Routes 10, 901, and 902- Private John Allan National Fish Hatchery	3R	FLTP - FWS	\$1,989,750.00	Title 23	FWS	Planned	MS-01	FWS-4-SE
MS FLTP FW DHM(1)	2025	MS	Bolivar	Dahomey National Wildlife Refuge	Bear Road	3R	FLTP - FWS	\$260,911.88	Title 23	FWS	Planned	MS-02	FWS-4-SE
MS FLTP FW PNS(1)	2026	MS	Yazoo	Panther Swamp National Wildlife Refuge	Replace Wade Bayou Bridge	BR_New	FLTP - FWS	\$705,138.00	Title 23	FWS	Planned	MS-02	FWS-4-SE
MS NP GUI5 15(4)	2024	MS	Jackson	Gulf Islands National Seashore	Reconstruct 0.5 Miles of Park Road from McGhee Road to the Visitor Center	4R	FLTP - NPS	\$9,390,000.00	Title 23	EFL	Construction	MS-04	NPS-SER
MS NP NATR 3F26	2026	MS	Webster & Chicksaw	Natchez Trace Parkway	MS NP NATR 3F26	3R	FLTP - NPS	\$12,155,000.00	Title 23	EFL	In Design	MS-01	NPS-SER
MS NP NATR 3N18 3H27 ETC	2024	MS	Madison	Natchez Trace Parkway	MS NP NATR 3N18 3H27 ETC	4R	GAOA	\$40,000,000.00	Title 54	EFL	Construction	Various	NPS-SER
MS NP NATR 3N19 3H28	2024	MS	Madison	Natchez Trace Parkway	MS NP NATR 3N19 3H28	4R	GAOA	\$67,980,237.00	Title 54	EFL	Construction	Various	NPS-SER
MS NP NATR 3P27	2024	MS	Various	Natchez Trace Parkway	MS NP NATR 3P27	Trail	FLTP - NPS	\$2,400,000.00	Title 23	EFL	Construction	Various	NPS-SER
MS NP NATR 3P28	2024	MS	Madison	Natchez Trace Parkway	Reconstruct Parkway in Ridgeland MP 101-102.35	3R	FLTP - NPS	\$4,000,000.00	Title 23	EFL	Construction	MS-03	NPS-SER
MS NP NATR 3P29	2027	MS	Madison, Hinds	Natchez Trace Parkway	Reconstruct RI Parkway from MP86-927	3R	FLTP - NPS	\$15,574,000.00	Title 23	EFL	Planned	MS-02	NPS-SER
MS NP NATR 5570-463P	2025	MS	Williamson	Natchez Trace Parkway	Install Suicide Deterrent Barrier for TN Route 96 Bridge	Study	FLTP - NPS	\$6,800,000.00	Title 23	EFL	In Design	TN-07	NPS-SER



FY2024-FY2027 Transportation Improvement Program Mid-Year Update

Federal Highway Administration
Eastern Federal Lands Highway Division

Last Printed: 6/3/2024

PROJECT	PROGRAM FISCAL YEAR	STATE	COUNTY	PARK, REFUGE, FOREST OR OTHER PARTNER/AGENCY	DESCRIPTION	TYPE OF WORK	PRIMARY FUND SOURCE	TOTAL PROGRAMMED AMOUNT	FUNDS FROM TITLE	DELIVERED BY	STATUS	CONGRESSIONAL DISTRICT	FLMA REGION
MS NP NATR BMS FY24(1)	2024	MS	Various	Natchez Trace Parkway	Bridge Preventative Maintenance Projects	BR1R	FLTP - NPS	\$550,000.00	Title 23	EFL	Construction	Various	NPS-SER
NP NATR 3Q9, 3P26, 3O23	2027	MS	Hinds and Madison	Natchez Trace Parkway	Reconstruct Parkway from MP 86.8 to MP 92.7 (Old)	4R	FLTP - NPS	\$15,574,000.00	Title 23	EFL	Planned	MS-03	NPS-SER
NP NATR BMS FY25(1)	2025	MS	Various	Natchez Trace Parkway	Repair Bridge Repair Bridges - NATR BMS FY25 IDIQ	BR	FLTP - NPS	\$500,000.00	Title 23	EFL	In Design	MS-01	NPS-SER
NP NATR BMS FY26(1)	2026	MS	Various	Natchez Trace Parkway	NATR Bridge Preventative Maintenance Projects FY26	BR	FLTP - NPS	\$500,000.00	Title 23	EFL	In Design	Various	NPS-SER
NP SER BMS FY26(1)	2026	MS	Various	Southeast Regional Office	SER Bridge Preventative Maintenance Projects in FY26	BR	FLTP - NPS	\$500,000.00	Title 23	EFL	In Design	Various	NPS-SER



FY2024-FY2027 Transportation Improvement Program Mid-Year Update

Federal Highway Administration
Eastern Federal Lands Highway Division

Last Printed: 6/3/2024

PROJECT	PROGRAM FISCAL YEAR	STATE	COUNTY	PARK, REFUGE, FOREST OR OTHER PARTNER/AGENCY	DESCRIPTION	TYPE OF WORK	PRIMARY FUND SOURCE	TOTAL PROGRAMMED AMOUNT	FUNDS FROM TITLE	DELIVERED BY	STATUS	CONGRESSIONAL DISTRICT	FLMA REGION
North Carolina													
NC ERFO COE 2021-1(1)	2027	NC	Wilkes	W.Kerr Scott Dam and Reservoir	2021 NC COE-1 October Tropical Storm Zeta	3RH	ERFO	\$632,000.00	Title 23	EFL	In Design	NC-05	USACE-SA
NC ERFO FS NFNC811 2020-1(1)	2025	NC	Clay	Nantahala National Forest	2020 NC FS February Flooding	LSR_3RH	ERFO	\$677,000.00	Title 23	EFL	In Design	NC-11	FS-08-South
NC ERFO FS NFNC811 2021-2(1)	2027	NC	Transylvania	Pisgah National Forest	2021 NC FS-2 August Tropical Storm Fred	3RL_BRRP	ERFO	\$5,360,457.00	Title 23	EFL	In Design	NC-11	FS-08-South
NC FLAP 39	2025	NC	Caldwell	Pisgah National Forest	Wilson Creek Widening	3R	FLAP - EFL	\$1,260,000.00	Title 23	State	Planned	NC-05	FS-08-South
NC FLAP 40	2026	NC	Transylvania	Pisgah National Forest	US 276 Guardrail & Sidewalk	Trail	FLAP - EFL	\$396,000.00	Title 23	State	Planned	NC-11	FS-08-South
NC FLAP 53	2025	NC	Clay	Nantahala National Forest	Hayesville Bridge #63 and #88	BR	FLAP - EFL	\$303,200.00	Title 23	State	Planned	NC-11	FS-08-South
NC FLAP 62	2026	NC	Dare and Hyde	Cape Hatteras National Seashore	Hatteras and Ocracoke Island Ferry	Boat	FLAP - EFL	\$2,430,000.00	Title 23	State	Planned	NC-01	NPS-SER
NC FLAP 63	2025	NC	Transylvania	Pisgah National Forest	Pisgah Forest Improvement Project	3R	FLAP - EFL	\$2,375,000.00	Title 23	State	In Design	NC-14	FS-08-South
NC FLAP 65	2025	NC	Graham and Swain	Nantahala National Forest	Tsali Road Resurfacing and Repair	3R	FLAP - EFL	\$1,050,000.00	Title 23	State	Planned	NC-14	FS-08-South
NC FLAP 71	2025	NC	Currituck	Mackay Island National Wildlife Refuge	NC 615 Stabilization on Marsh Causeway to Knotts Island	3R	FLAP - EFL	\$650,000.00	Title 23	State	In Design	NC-01	FS-08-South
NC FLTP FW ALL(4)	2027	NC	Dare	Alligator River National Wildlife Refuge	Replace Sandy Ridge Bridge	BR	FLTP - FWS	\$1,358,861.77	Title 23	FWS	Planned	NC-03	FWS-4-SE
NC NP BLRI 2Y15 2Z1	2024	NC	Haywood	Blue Ridge Parkway	Repave/Repair Mainline Road Section 2Y - (MP 447.44 to 458.71)	Other	FLTP - NPS	\$306,000.00	Title 23	EFL	In Design	NC-11	NPS-SER
NC NP BLRI BR 5140-079P	2027	NC	Henderson	Blue Ridge Parkway	Rehabilitate Big Pine Creek Bridge #5	BR3R	FLTP - NPS	\$5,000,000.00	Title 23	EFL	In Design	NC-11	NPS-SER
NC NP BLRI BR 5140-091P	2025	NC	Watauga	Blue Ridge Parkway	NC NP BLRI BR 5140-091P	BR	FLTP - NPS	\$5,000,000.00	Title 23	EFL	In Design	NC-05	NPS-SER
NC NP BLRI STR(1)	2027	NC	Various	Blue Ridge Parkway	Repair to Tunnels 5140-135P -148P -153P -155P AND -157P	Tunnel	FLTP - NPS	\$5,000,000.00	Title 23	EFL	Planned	Various	NPS-SER
NC NP GRSM 10S(1)	2025	NC	Swain	Great Smoky Mountains National Park	Pavement Preservation Newfound Gap Road (L3R-PH1)	1R	FLTP - NPS	\$3,000,000.00	Title 23	EFL	In Design	NC-11	NPS-SER
NC NP GRSM 10S(2)	2027	NC	swain	Great Smoky Mountains National Park	GRSM TBD-328913	3R	FLTP - NPS	\$5,700,000.00	Title 23	EFL	Planned	NC-11	NPS-SER
NC NP GRSM BR 5460-105P	2026	NC	Swain	Great Smoky Mountains National Park	Repair Raven Fork Bridge on Big Cove Access Road 5460-105P - Raven Fork Bridge	BR	FLTP - NPS	\$801,000.00	Title 23	EFL	In Design	NC-11	NPS-SER
NC NP GRSM BR 5460-107P	2026	NC	Haywood	Great Smoky Mountains National Park	Rehabilitate/Reconstruct Old Cataloochee Entrance Road BR#2 5460-107P	BR	FLTP - NPS	\$350,000.00	Title 23	EFL	In Design	NC-11	NPS-SER
NC NP GRSM BRG(1)	2026	NC	Blount	Great Smoky Mountains National Park	Rehabilitate Two Bridges Parkwide 5460-039P and 5460-104P	BR	FLTP - NPS	\$1,000,000.00	Title 23	EFL	In Design	TN-02	NPS-SER



FY2024-FY2027 Transportation Improvement Program Mid-Year Update

Federal Highway Administration
Eastern Federal Lands Highway Division

Last Printed: 6/3/2024

PROJECT	PROGRAM FISCAL YEAR	STATE	COUNTY	PARK, REFUGE, FOREST OR OTHER PARTNER/AGENCY	DESCRIPTION	TYPE OF WORK	PRIMARY FUND SOURCE	TOTAL PROGRAMMED AMOUNT	FUNDS FROM TITLE	DELIVERED BY	STATUS	CONGRESSIONAL DISTRICT	FLMA REGION
NP BLRI BMS FY25(1)	2025	NC	Various	Blue Ridge Parkway	Bridge Preventative Maintenance	BR1R	FLTP - NPS	\$500,000.00	Title 23	EFL	In Design	NC-05	NPS-SER
NP BLRI BMS FY28(1)	2028	NC	Various	Blue Ridge Parkway	NP BLRI BMS FY28(1)	BR	FLTP - NPS	\$500,000.00	Title 23	EFL	Planned	Various	NPS-SER
NP BLRI BR 5140-129P	2028	NC	Haywood	Blue Ridge Parkway	Rehabilitate US Route 19 Bridge 129P	BR	FLTP - NPS	\$6,000,000.00	Title 23	EFL	Planned	NC-11	NPS-SER
NP BLRI PVT PRES FY25(1)	2025	NC	Various	Blue Ridge Parkway	Pavement Preservation Project for BLRI in FY25	3R	FLTP - NPS	\$3,000,000.00	Title 23	EFL	In Design	Various	NPS-SER
NP BLRI PVT PRES FY26(1)	2026	NC	Various	Blue Ridge Parkway	Pavement Preservation Project for BLRI in FY26	3R	FLTP - NPS	\$4,500,000.00	Title 23	EFL	In Design	Various	NPS-SER
NP BLRI PVT PRES FY27(1)	2027	NC	Various	Blue Ridge Parkway	Pavement Preservation Project for BLRI in FY27	3R	FLTP - NPS	\$4,000,000.00	Title 23	EFL	Planned	Various	NPS-SER
NP SER PMS FY26(1)	2026	NC	Various	Southeast Regional Office	Pavement Preservation (CAHA, CALO, CARL, FORA, GUCO, MOCR, WRBR)	3R	FLTP - NPS	\$6,140,000.00	Title 23	EFL	In Design	Various	NPS-SER



FY2024-FY2027 Transportation Improvement Program Mid-Year Update

Federal Highway Administration
Eastern Federal Lands Highway Division

Last Printed: 6/3/2024

PROJECT	PROGRAM FISCAL YEAR	STATE	COUNTY	PARK, REFUGE, FOREST OR OTHER PARTNER/AGENCY	DESCRIPTION	TYPE OF WORK	PRIMARY FUND SOURCE	TOTAL PROGRAMMED AMOUNT	FUNDS FROM TITLE	DELIVERED BY	STATUS	CONGRESSIONAL DISTRICT	FLMA REGION
New Hampshire													
NH FLAP 13	2025	NH	Carroll	White Mountain National Forest	East Branch Preservation	4R	FLAP - EFL	\$730,000.00	Title 23	EFL	In Design	NH-01	FS-09-East
NH FLAP 15	2024	NH	Sullivan	Saint-Guadens National Historical Park	12A Road Safety Audit Study	4R	FLAP - EFL	\$200,000.00	Title 23	State	In Design	NH-02	NPS-NER
NH FLAP ALBANY PASS(1)	2025	NH	Carroll	White Mountain National Forest	Passaconaway Road	Other	FLAP - EFL	\$955,500.00	Title 23	EFL	In Design	NH-01	FS-09-East
NH FLTP FS WMNF BRG(1)	2025	NH	Gafton	White Mountain National Forest	Sawyer River 2 Bridge Replacement	BR3R	FLTP - FS	\$1,717,200.00	Title 23	FS	Planned	NH-02	FS-09-East
NH FLTP FW LKU(2)	2024	NH	Coos	Umbagog National Wildlife Refuge	Steamer Diamond	4R_New	FLTP - FWS	\$730,000.00	Title 23	FWS	Construction	NH-02	FWS-5-NE
NH FS WHMNT TRL 31393(1)	2024	NH	Coos	White Mountain National Forest	Design of Bridge Replacements at Snow Emergency Route Hungington Raving	BR_New	FLTP - FS	\$100,000.00	Title 23	FS	In Design	NH-02	FS-09-East
NH FS WHMTN922 15(1)	2024	NH	Coos	White Mountain National Forest	Replacement of Bog Dam 4	BR_New	FLTP - FS	\$455,000.00	Title 23	FS	Construction	NH-02	FS-09-East
NH FS WHMTN922 35(1)	2024	NH	Carroll	White Mountain National Forest	Rob Brook Road Bridge, Bridge Replacement FR35 MP 0.1	BR3R	FLTP - FS	\$690,000.00	Title 23	FS	Construction	NH-01	FS-09-East
NH FW EON 10(1)	2025	NH	Hillsborough	Nashua National Fish Hatchery	Nashua National Fish Hatchery	4R	FLTP - FWS	\$696,000.00	Title 23	EFL	In Design	NH-02	FWS-5-NE
NH NP SAGA 257997	2027	NH	Sullivan	Saint-Gaudens National Historical Park	Rehabilitate Historic Drives and Farm Roads at Blow-Me-Down Farm	Trail	FLTP - NPS	\$775,000.00	Title 23	NPS	Planned	NH-02	NPS-NER



FY2024-FY2027 Transportation Improvement Program Mid-Year Update

Federal Highway Administration
Eastern Federal Lands Highway Division

Last Printed: 6/3/2024

PROJECT	PROGRAM FISCAL YEAR	STATE	COUNTY	PARK, REFUGE, FOREST OR OTHER PARTNER/AGENCY	DESCRIPTION	TYPE OF WORK	PRIMARY FUND SOURCE	TOTAL PROGRAMMED AMOUNT	FUNDS FROM TITLE	DELIVERED BY	STATUS	CONGRESSIONAL DISTRICT	FLMA REGION
New Jersey													
NJ ERFO FW WARI 2019-1(1)	2024	NJ	Sussex	Wallkill River National Wildlife Refuge	2019 NJ FWS November Flooding	Misc	ERFO	\$1,456,000.00	Title 23	EFL	In Design	NJ-06	FWS-1-PAC
NJ ERFO NP DEWA 2021-1(1)	2025	NJ	Sussex	Delaware Water Gap National Recreation Area	2021 NJ NPS Hurricane Ida	LSR_3RH	ERFO	\$1,483,000.00	Title 23	EFL	In Design	NJ-05	NPS-NER
NJ FLTP FW EBF(1)	2026	NJ	Ocean	Edwin B. Forsythe National Wildlife Refuge	Great Creek And Lily Lake Roads	3R	FLTP - FWS	\$250,000.00	Title 23	FWS	Planned	NJ-03	FWS-5-NE
NJ FTNP DEWA 251688	2027	NJ	Sussex	Delaware Water Gap National Recreation Area	Old Mine Road South MP 5-6	4R	FLTP - NPS	\$1,100,000.00	Title 23	NPS	Planned	NJ-05	NPS-NER
NJ FTNP GATE 238354	2028	NJ	Monmouth	Gateway National Recreation Area	Design and Construct Connector for Sandy Hook Multi Use Path, SAHO	Trail	FLTP - NPS	\$950,000.00	Title 23	NPS	Planned	NJ-06	NPS-NER
NJ FTNP GATE 317659	2024	NJ	Monmouth	Gateway National Recreation Area	Preventive Maintenance 0160 Atlantic Dr Mp 0-0.91	1R	FLTP - NPS	\$400,000.00	Title 23	NPS	Construction	NJ-06	NPS-NER
NJ FTNP GATE 317660	2024	NJ	Monmouth	Gateway National Recreation Area	Preventive Maintenance 0060 Mp 0-5.3, 0061 Mp 0-3.5 Hartshorne	1R	FLTP - NPS	\$8,134,000.00	Title 23	NPS	Construction	NJ-06	NPS-NER
NJ FTNP GATE 326314	2024	NJ	Monmouth	Gateway National Recreation Area	Sandy Hook Rehabilitation	3R	FLTP - NPS	\$2,000,000.00	Title 23	NPS	Construction	NJ-06	NPS-NER
NJ FW GRS(1)	2024	NJ	Morris County	Great Swamp National Wildlife Refuge	Visitor Center Parking Rehabilitation	3R	FLTP - FWS	\$200,000.00	Title 23	FWS	Construction	NJ-12	FWS-5-NE
NJ NP DEWA 10(7)	2026	NJ	Sussex	Delaware Water Gap National Recreation Area	Repave Old Mine Road South Route 10 Mp 3-5	3R	FLTP - NPS	\$2,870,000.00	Title 23	EFL	In Design	NJ-05	NPS-NER
NJ NP DEWA 113(2)	2026	NJ	Sussex	Delaware Water Gap National Recreation Area	Landslide Repair on Route 615	3R	FLTP - NPS	\$4,000,000.00	Title 23	NPS	In Design	NJ-05	NPS-NER
NJ NP DEWA 272311	2025	NJ	Various	Delaware Water Gap National Recreation Area	Old Mine Road South Mp 6-7 Uphill (272311)	3R	FLTP - NPS	\$1,750,000.00	Title 23	NPS	In Design	NJ-05	NPS-NER
NJ NP PAGR TBD	2027	NJ	Passaic	Paterson Great Falls National Historical Park	Rehabilitation of Upper Raceway Trail and Bridges	Trail	FLTP - NPS	\$932,126.00	Title 23	NPS	In Design	NJ-09	NPS-NER
PA FTNP DEWA 252072, 252073	2026	NJ	Monroe	Delaware Water Gap National Recreation Area	NPS Route 615 and Route 298	4R	FLTP - NPS	\$5,490,433.00	Title 23	NPS	In Design	NJ-05	NPS-NER



FY2024-FY2027 Transportation Improvement Program Mid-Year Update

Federal Highway Administration
Eastern Federal Lands Highway Division

Last Printed: 6/3/2024

PROJECT	PROGRAM FISCAL YEAR	STATE	COUNTY	PARK, REFUGE, FOREST OR OTHER PARTNER/AGENCY	DESCRIPTION	TYPE OF WORK	PRIMARY FUND SOURCE	TOTAL PROGRAMMED AMOUNT	FUNDS FROM TITLE	DELIVERED BY	STATUS	CONGRESSIONAL DISTRICT	FLMA REGION
New York													
NY ERFO FW WARI 2019-1(1)	2024	NY	Orange	Wallkill River National Wildlife Refuge	2019 NY FWS November Flooding	Misc	ERFO	\$2,336,000.00	Title 23	EFL	In Design	NY-01	FWS-1-PAC
NY FLAP 12	2024	NY	Kings	Gateway NRA- Jamaica Bay Unit	Shirley Chisolm Park Connector	3R	FLAP - EFL	\$915,000.00	Title 23	Local	Construction	NY-08	NPS-NER
NY FLAP 15	2024	NY	Sullivan (NY), Wayne (PA)	Upper Delaware Scenic & Recreational River	Interstate Bridge 5 Skinners Falls PEL Study	Study	FLAP - EFL	\$800,000.00	Title 23	EFL	In Design	NY-19	NPS-MWR
NY FLAP 19	2026	NY	Seneca	Montezuma National Wildlife Refuge	Town of Tyre - Montezuma National Wildlife Refuge Access	Other	FLAP - EFL	\$1,215,000.00	Title 23	EFL	In Design	NY-23	FWS-5-NE
NY FLTP FW MNT(1)	2024	NY	Seneca	Montezuma National Wildlife Refuge	Montezuma Paving with VC Project	3R	FLTP - FWS	\$550,000.00	Title 23	FWS	Construction	NY-24	FWS-5-NE
NY FLTP FW WRT(1)	2024	NY	Suffolk	Wertheim National Wildlife Refuge	HQ Lot	3R	FLTP - FWS	\$222,947.69	Title 23	FWS	Construction	NY-01	FWS-5-NE
NY FTNP FIIS 313841	2024	NY	Suffolk	Fire Island National Seashore	Reconstruct West Entrance Road Checkpoint Gate Access Area	3R	FLTP - NPS	\$115,000.00	Title 23	NPS	Construction	NY-01	NPS-NER



FY2024-FY2027 Transportation Improvement Program Mid-Year Update

Federal Highway Administration
Eastern Federal Lands Highway Division

Last Printed: 6/3/2024

PROJECT	PROGRAM FISCAL YEAR	STATE	COUNTY	PARK, REFUGE, FOREST OR OTHER PARTNER/AGENCY	DESCRIPTION	TYPE OF WORK	PRIMARY FUND SOURCE	TOTAL PROGRAMMED AMOUNT	FUNDS FROM TITLE	DELIVERED BY	STATUS	CONGRESSIONAL DISTRICT	FLMA REGION
Ohio													
OH ERFO FS WAYNE914 2021-1(1)	2025	OH	Lawrence	Wayne National Forest	2021 OH FS-1 February Regional Storm	LSR_3RH	ERFO	\$2,451,000.00	Title 23	EFL	In Design	OH-06	FS-09-East
OH FLAP 32	2025	OH	Monroe	Wayne National Forest	TR 1004 Bridge Replacement	3R	FLAP - EFL	\$617,216.00	Title 23	Local	Planned	OH-06	FS-09-East
OH FLAP 33	2024	OH	Noble	Wayne National Forest	Germantownroad Improvements/Noble County	3R	FLAP - EFL	\$256,500.00	Title 23	State	Construction	OH-06	FS-09-East
OH FLAP 39	2026	OH	Noble	Huntington District	Grant Moore Road Resuracing	3R	FLAP - EFL	\$200,000.00	Title 23	State	Planned	OH-06	USACE-MV
OH FLAP 41	2025	OH	Athens	Wayne National Forest	County Road 29 Chip Seal	3R	FLAP - EFL	\$236,000.00	Title 23	Local	Planned	OH-15	FS-09-East
OH FLAP 46	2026	OH	Ottawa	Ottawa Natioanl Wildlife Refuge	Bodi and Lemon Road Improvements	3R	FLAP - EFL	\$280,000.00	Title 23	Local	Planned	OH-09	FWS-3-Gr8Lk
OH NP CUVA 236381	2024	OH	Summit	Cuyahoga Valley National Park	Repave Station Road, Station Parking Lot, and Improve Drainage Systems	3R	FLTP - NPS	\$550,000.00	Title 23	NPS	Construction	OH-13	NPS-MWR



FY2024-FY2027 Transportation Improvement Program Mid-Year Update

Federal Highway Administration
Eastern Federal Lands Highway Division

Last Printed: 6/3/2024

PROJECT	PROGRAM FISCAL YEAR	STATE	COUNTY	PARK, REFUGE, FOREST OR OTHER PARTNER/AGENCY	DESCRIPTION	TYPE OF WORK	PRIMARY FUND SOURCE	TOTAL PROGRAMMED AMOUNT	FUNDS FROM TITLE	DELIVERED BY	STATUS	CONGRESSIONAL DISTRICT	FLMA REGION
Pennsylvania													
PA ERFO FW CHV 2020-1(1)	2024	PA	Monroe	Cherry Valley National Wildlife Refuge	2020 PA FWS July Tropical Storm Isaias, Trails	3RH	ERFO	\$882,000.00	Title 23	EFL	In Design	PA-07	FWS-1-PAC
PA ERFO FW TCM 2020-1(1)	2024	PA	Philadelphia	John Heinz National Wildlife Refuge at Tinicum	2020 PA FWS July Tropical Storm Isaias, Road, and Trail	3RL	ERFO	\$977,000.00	Title 23	EFL	In Design	PA-03	FWS-1-PAC
PA FLAP 31	2026	PA	Monroe	Cherry Valley National Wildlife Refuge	Stroud Township Croasdale Road Bridge Replacement	Other	FLAP - EFL	\$885,000.00	Title 23	Local	In Design	PA-07	FWS-5-NE
PA FLAP 34	2025	PA	York	Cordorus Creek Project	Cordorus Creekside Trail	Other	FLAP - EFL	\$959,000.00	Title 23	Local	Planned	PA-10	USACE-NA
PA FLAP 39	2026	PA	Elk	Allegheny National Forest, Twins Lakes Recreation Area	Twin Lakes Access	Other	FLAP - EFL	\$2,450,000.00	Title 23	State	Planned	PA-15	FS-09-East
PA FLTP FW TCM(1)	2025	PA	Delaware County	John Heinz Tinicum National Wildlife Refuge	Bike Stations	Other	FLTP - FWS	\$40,000.00	Title 23	FWS	Planned	PA-05	FWS-5-NE
PA FLTP NP DEWA(5)	2028	PA	Monroe	Delaware Water Gap National Recreation Area	River Road MP 0 to 3.72	4R	FLTP - NPS	\$3,500,000.00	Title 23	NPS	In Design	PA-07	NPS-NER
PA FLTP NP DEWA(6)	2027	PA	Monroe	Delaware Water Gap National Recreation Area	River Road MP 3.72 to 5.92	4R	FLTP - NPS	\$2,500,000.00	Title 23	NPS	In Design	PA-07	NPS-NER
PA FTNP DEWA 312008	2026	PA	Sussex	Delaware Water Gap National Recreation Area	Rehabilitate Route 209 from MP 7 to 12	3R	FLTP - NPS	\$7,750,000.00	Title 23	NPS	In Design	PA-10	NPS-NER
PA FTNP DEWA BRG(1)	2025	PA	Monroe	Delaware Water Gap National Recreation Area	Rehabilitate Multiple Bridges	BR3R	FLTP - NPS	\$1,421,000.00	Title 23	NPS	In Design	PA-08	NPS-NER
PA FTNP GETT(4)	2024	PA	Adams	Gettysburg National Military Park	GETT Pavement Pres FY22	1R	FLTP - NPS	\$275,000.00	Title 23	NPS	Construction	PA-13	NPS-NER
PA FTNP VAFO 216590, 216592	2025	PA	Montgomery	Valley Forge National Historical Park	Rehabilitate Library Lane and Wilson Road	3R	FLTP - NPS	\$1,800,000.00	Title 23	NPS	Planned	PA-04	NPS-NER
PA FW EOM 10(1)	2025	PA	Warren	Allegheny National Fish Hatchery	Route 010 and 900 Allegheny National Fish Hatchery	4R	FLTP - FWS	\$1,730,000.00	Title 23	EFL	In Design	PA-15	FWS-5-NE
PA NP DEWA 112(2) 218(3)	2026	PA	Pike	Delaware Water Gap National Recreation Area	Rehab Johnny Bee Road MP 0-.48, Dingmans Falls Rd MP 0-.63	3R	FLTP - NPS	\$1,000,000.00	Title 23	EFL	In Design	PA-08	NPS-NER
PA NP DEWA 13(1)	2024	PA	Northampton	Delaware Water Gap National Recreation Area	NPS Drive	3R	FLTP - NPS	\$230,000.00	Title 23	EFL	In Design	PA-07	NPS-NER
PA NP DEWA 325752	2024	PA	Pike	Delaware Water Gap National Recreation Area	Repaid Route 209 and McDade Trail	3R	FLTP - NPS	\$3,950,000.00	Title 23	NPS	Construction	PA-08	NPS-NER
TIOGA-HAMMOND LAKES - LAMBS	2027	PA	Tioga	Tioga-Hammond	Tioga-Hammond Lakes - Lambs Creek Recreation Area	3R	FLTP - USACE	\$950,000.00	Title 23	USACE	Planned	PA-15	USACE-NA



FY2024-FY2027 Transportation Improvement Program Mid-Year Update

Federal Highway Administration
Eastern Federal Lands Highway Division

Last Printed: 6/3/2024

PROJECT	PROGRAM FISCAL YEAR	STATE	COUNTY	PARK, REFUGE, FOREST OR OTHER PARTNER/AGENCY	DESCRIPTION	TYPE OF WORK	PRIMARY FUND SOURCE	TOTAL PROGRAMMED AMOUNT	FUNDS FROM TITLE	DELIVERED BY	STATUS	CONGRESSIONAL DISTRICT	FLMA REGION
Puerto Rico													
PR ST ER PRMNT RPR(1)	2025	PR	Various	Puerto Rico Island-Wide	Puerto Rico Highway and Transportation Authority 01	BRRC	ERFO	\$10,000,000.00	Title 23	EFL	In Design	PR-AL	NO-REG
PR ER DOT PRMNT RPR(15)	2024	PR	Barranquitas	Puerto Rico Island-Wide	Puerto Rico Highway and Transportation Authority 15	Misc	ERFO	\$9,860,000.00	Title 23	EFL	Construction	PR-AL	NO-REG
PR ER DOT PRMNT RPR(16)	2025	PR	Various	Puerto Rico Island-Wide	Puerto Rico Highway and Transportation Authority 16	Misc	ERFO	\$11,000,000.00	Title 23	EFL	Planned	PR-AL	NO-REG
PR ER DOT PRMNT RPR(17)	2024	PR	Various	Puerto Rico Island-Wide	Puerto Rico Highway and Transportation Authority 17	LSR	ERFO	\$4,300,000.00	Title 23	EFL	In Design	PR-AL	NO-REG
PR ER DOT PRMNT RPR(18)	2024	PR	Various	Puerto Rico Island-Wide	Puerto Rico Highway and Transportation Authority 18	LSR	ERFO	\$7,600,000.00	Title 23	EFL	In Design	PR-AL	NO-REG
PR ER DOT PRMNT RPR(21)	2024	PR	Various	Puerto Rico Island-Wide	Puerto Rico Highway and Transportation Authority 21	LSR	ERFO	\$6,905,000.00	Title 23	EFL	In Design	PR-AL	NO-REG
PR ER DOT PRMNT RPR(22)	2025	PR	Various	Puerto Rico Island-Wide	Puerto Rico Highway and Transportation Authority 22	LSR	ERFO	\$8,000,000.00	Title 23	EFL	In Design	PR-AL	NO-REG
PR ER DOT PRMNT RPR(23)	2025	PR	Various	Puerto Rico Island-Wide	Puerto Rico Highway and Transportation Authority 23	LSR	ERFO	\$8,000,000.00	Title 23	EFL	In Design	PR-AL	NO-REG
PR ER DOT PRMNT RPR(25)	2025	PR	Various	Puerto Rico Island-Wide	Puerto Rico Highway and Transportation Authority 25	LSR	ERFO	\$6,000,000.00	Title 23	EFL	In Design	PR-AL	NO-REG
PR ER DOT PRMNT RPR(26)	2025	PR	Various	Puerto Rico Island-Wide	Puerto Rico Highway and Transportation Authority 26	LSR	ERFO	\$30,000,000.00	Title 23	EFL	In Design	PR-AL	NO-REG
PR ER DOT PRMNT RPR(27)	2025	PR	Various	Puerto Rico Island-Wide	Puerto Rico Highway and Transportation Authority 27	Misc	ERFO	\$8,000,000.00	Title 23	EFL	In Design	PR-AL	NO-REG
PR ER DOT PRMNT RPR(28)	2026	PR	Various	Puerto Rico Island-Wide	Puerto Rico Highway and Transportation Authority 28	LSR	ERFO	\$50,000,000.00	Title 23	EFL	In Design	PR-AL	NO-REG
PR ER DOT PRMNT RPR(30)	2027	PR	Various	Puerto Rico Island-Wide	Puerto Rico Highway and Transportation Authority 30	BRRP	REIMB	\$15,000,000.00	Other	EFL	Planned	PR-AL	NO-REG
PR ERFO FS ELYUN816 2022-1(1)	2027	PR	Rio Grande, Naguabo, Luquillo	El Yunque National Forest	2022 PR FS September Hurricane Fiona	LSR_3RH	ERFO	\$20,068,188.00	Title 23	EFL	In Design	PR-AL	FS-08-South
PR ERFO FS ELYUN816 2022-1(4)	2027	PR	Rio Grande	El Yunque National Forest	2022 PR FS September Hurricane Fiona	LSR_3RH	ERFO	\$877,443.24	Title 23	EFL	In Design	PR-AL	FS-08-South
PR ERFO FS ELYUN816 2022-1(5)	2026	PR	Rio Grande	El Yunque National Forest	2022 PR FS September Hurricane Fiona	LSR_3RH	ERFO	\$2,769,430.00	Title 23	EFL	In Design	PR-AL	FS-08-South
PR ERFO FW CAB 2022-1(1)	2027	PR	Cabo Rojo	Cabo Rojo National Wildlife Refuge	2022 PR FWS September Hurricane Fiona	Misc	ERFO	\$19,973,755.00	Title 23	EFL	In Design	PR-AL	FWS-2-SW
PR FLAP 04	2024	PR	Rio Grande	El Yunque National Forest	Repairs to Slope Failures in PR-9966/PR DOTPW	4R	FLAP - EFL	\$842,000.00	Title 23	State	Construction	PR-AL	FS-05-PacSW



FY2024-FY2027 Transportation Improvement Program Mid-Year Update

Federal Highway Administration
Eastern Federal Lands Highway Division

Last Printed: 6/3/2024

PROJECT	PROGRAM FISCAL YEAR	STATE	COUNTY	PARK, REFUGE, FOREST OR OTHER PARTNER/AGENCY	DESCRIPTION	TYPE OF WORK	PRIMARY FUND SOURCE	TOTAL PROGRAMMED AMOUNT	FUNDS FROM TITLE	DELIVERED BY	STATUS	CONGRESSIONAL DISTRICT	FLMA REGION
South Carolina													
SC FLAP 18	2024	SC	Abbeville	Fort Sumter National Forest	Fort Sumter National Forest Access Improvements	Other	FLAP - EFL	\$2,259,000.00	Title 23	State	Construction	SC-03	FS-08-South
SC FLAP 19	2024	SC	Cherokee	Cowpens Natl Battlefield/Overmountain Victory NHT	OVNHT- to Cowpens National Battlefield	Trail	FLAP - EFL	\$1,085,258.00	Title 23	State	Construction	SC-05	NPS-SER
SC FLTP FW DOW(1)	2028	SC	Orangeburg	Orangeburg National Fish Hatchery	Rehabilitate HQ/VC Entrance Road, Orangeburg National Fish Hatchery	3R	FLTP - FWS	\$181,573.04	Title 23	FWS	Planned	SC-06	FWS-4-SE
SC FLTP FW SNT(1)	2025	SC	Clarendon	Santee National Wildlife Refuge	Rehab Route #T000 Gator Pond Road Trail Former Route \$412	3R	FLTP - FWS	\$739,335.03	Title 23	FWS	Planned	SC-08	FWS-4-SE



FY2024-FY2027 Transportation Improvement Program Mid-Year Update

Federal Highway Administration
Eastern Federal Lands Highway Division

Last Printed: 6/3/2024

PROJECT	PROGRAM FISCAL YEAR	STATE	COUNTY	PARK, REFUGE, FOREST OR OTHER PARTNER/AGENCY	DESCRIPTION	TYPE OF WORK	PRIMARY FUND SOURCE	TOTAL PROGRAMMED AMOUNT	FUNDS FROM TITLE	DELIVERED BY	STATUS	CONGRESSIONAL DISTRICT	FLMA REGION
Tennessee													
NP GRSM 21(1)	2024	TN	Cocke	Great Smoky Mountains National Park	Rehabilitate Cosby Campground Entrance Road and Picnic Area Roads	3R	FLTP - NPS	\$5,730,000.00	Title 23	EFL	Construction	TN-01	NPS-SER
TN ERFO FS 2019-1(2)	2024	TN	Johnson	Cherokee National Forest	2019 TN FS February Flooding	LSR_3RH	ERFO	\$4,101,395.00	Title 23	EFL	In Design	TN-01	FS-08-South
TN ERFO FS CHRKE804 2020-1(1)	2025	TN	Cocke	Cherokee National Forest	2020 TN FS February Flooding	3RH	ERFO	\$2,077,000.00	Title 23	EFL	In Design	TN-01	FS-08-South
TN ERFO FS CHRKE804 2020-2(1)	2026	TN	Greene, Washington, & Sullivan	Cherokee National Forest	2020 TN FS February & April Southeast Storms, Paint/Briar/Flatwoods	3RH	ERFO	\$4,375,500.00	Title 23	EFL	In Design	TN-01	FS-08-South
TN ERFO FS CHRKE804 2020-2(2)	2026	TN	Polk	Cherokee National Forest	2020 TN FS April Southeast Storm, McFarland	3RH	ERFO	\$7,215,000.00	Title 23	EFL	In Design	TN-01	FS-08-South
TN ERFO FS CHRKE804 2020-2(3)	2026	TN	Polk	Cherokee National Forest	2020 TN FS April Southeast Storm, Peavine	3RH	ERFO	\$8,475,758.46	Title 23	EFL	In Design	TN-01	FS-08-South
TN ERFO FS CHRKE804 2020-2(4)	2026	TN	Polk	Cherokee National Forest	2020 TN FS April Southeast Storm, Sina/Gassaway	3RH	ERFO	\$5,230,945.00	Title 23	EFL	In Design	TN-01	FS-08-South
TN ERFO FS CHRKE804 2020-2(5)	2026	TN	Monroe & Polk	Cherokee National Forest	2020 TN FS April Southeast Storm, Citico & Spring Creek	3RH	ERFO	\$6,393,100.00	Title 23	EFL	In Design	TN-01	FS-08-South
TN ERFO FS CHRKE804 2020-2(6)	2026	TN	Polk	Cherokee National Forest	2020 TN FS April Southeast Storm, Baker Creek	3RH	ERFO	\$3,890,000.00	Title 23	EFL	In Design	TN-01	FS-08-South
TN ERFO FS CHRKE804 2021-1(1)	2026	TN	Carter, Cocke, Polk	Cherokee National Forest	2021 TN FS-1 August Tropical Storm Fred	LSR_3RH	ERFO	\$1,252,000.00	Title 23	EFL	In Design	TN-01	FS-08-South
TN ERFO FS CHRKE804 2021-1(2)	2026	TN	Polk	Cherokee National Forest	2021 TN FS-1 August Tropical Storm Fred	LSR_3RH	ERFO	\$2,404,000.00	Title 23	EFL	In Design	TN-01	FS-08-South
TN FLAP 40	2026	TN	Morgan	Obed Wild and Scenic River	Ridge Road Rehabilitation	3R	FLAP - EFL	\$908,766.00	Title 23	State	In Design	TN-03	NPS-SER
TN FLAP 41	2026	TN	Morgan	Obed Wild and Scenic River	Lily Bridge Rehabilitation	3R	FLAP - EFL	\$917,000.50	Title 23	State	In Design	TN-03	NPS-SER
TN FLAP 46	2025	TN	Hardin	Shiloh Military Park	TN FLAP HARDIN FED(1)	4R	FLAP - EFL	\$933,600.00	Title 23	Local	In Design	TN-07	NPS-SER
TN FLAP 53	2027	TN	Blount	Great Smoky Mountains National Park	GSMNP Boundary Greenway	Trail	FLAP - EFL	\$2,210,000.00	Title 23	Local	In Design	TN-02	NPS-SER
TN FLAP 55	2026	TN	Morgan	Obed Wild and Scenic River	Morgan County - Barnett Bridge Rehabilitation	BR3R	FLAP - EFL	\$980,000.00	Title 23	State	In Design	TN-03	NPS-SER
TN FLAP 58	2026	TN	Sullivan	Observation Knob Park & Campground	Observation Knob Park and Campground	Other	FLAP - EFL	\$385,000.00	Title 23	Local	In Design	TN-01	TVA-Tennessee Valley Authority
TN FLAP 61	2026	TN	Sullivan	Cherokee National Forest	Sullivan County FLAP	BR	FLAP - EFL	\$1,172,417.00	Title 23	Local	In Design	TN-01	FS-08-South



FY2024-FY2027 Transportation Improvement Program Mid-Year Update

Federal Highway Administration
Eastern Federal Lands Highway Division

Last Printed: 6/3/2024

PROJECT	PROGRAM FISCAL YEAR	STATE	COUNTY	PARK, REFUGE, FOREST OR OTHER PARTNER/AGENCY	DESCRIPTION	TYPE OF WORK	PRIMARY FUND SOURCE	TOTAL PROGRAMMED AMOUNT	FUNDS FROM TITLE	DELIVERED BY	STATUS	CONGRESSIONAL DISTRICT	FLMA REGION
TN FLAP 70	2025	TN	Fentress	Big South Fork National River & Recreation Area	Improve Directional Signs on Access Roads	Other	FLAP - EFL	\$340,000.00	Title 23	State	In Design	TN-05	NPS-SER
TN FLAP 75	2027	TN	Scott	Big South Fork National River & Recreation Area	Shutoff Cliff Road	3R	FLAP - EFL	\$580,000.00	Title 23	State	In Design	TN-03	NPS-SER
TN FLAP 82	2026	TN	Anderson	Gibbs Ferry Park	Gibbs Ferry Park	Trail	FLAP - EFL	\$1,820,000.00	Title 23	Local	In Design	TN-03	NPS-SER
TN FLAP 83	2025	TN	Stewart	Fort Donelson National Battlefield	Fort Donelson National Battlefield Access Road Improvement Project	3R	FLAP - EFL	\$426,216.00	Title 23	Local	In Design	TN-07	NPS-SER;USACE-GL-OR
TN FLAP HKMN SHEB(2)	2024	TN	Hickman	Natchez Trace Parkway	Hoover and Sheboss Road Rehabilitation	3R	FLAP - EFL	\$831,236.80	Title 23	Local	Construction	TN-07	NPS-SER
TN FLAP TDEC NEMOBR(1)	2024	TN	Morgan	Obed Wild and Scenic River	Historic Bridge Restoration	Admin	FLAP - EFL	\$259,000.00	Title 23	State	Construction	TN-03	NPS-SER
TN FLAP WAYNE BGCYP(1)	2024	TN	Wayne	Natchez Trace Parkway	Big Cypress Road Resurfacing and Widening	3R	FLAP - EFL	\$489,280.00	Title 23	Local	Construction	TN-07	NPS-SER
TN FLTP FW DLH(1)	2028	TN	Clay	Dale Hollow National Fish Hatchery	Rehab Route #901 Handicapped Parking	3R	FLTP - FWS	\$187,099.50	Title 23	FWS	Planned	TN-06	FWS-4-SE
TN FLTP FW REL(1)	2027	TN	Obion	Reelfoot National Wildlife Refuge	Grassy Island Auto Tour and Grassy Island Trail	Trail	FLTP - FWS	\$345,619.28	Title 23	FWS	Planned	TN-03	FWS-4-SE
TN FLTP FW TNS(1)	2028	TN	Humphres, Benton	Tennessee National Wildlife Refuge	Lawrence Creek Road and Marina Ridge Access Road	3R	FLTP - FWS	\$106,972.56	Title 23	FWS	Planned	TN-07	FWS-4-SE
TN FLTP FW TNS(2)	2028	TN	Henry	Tennessee National Wildlife Refuge	Replace Bennetts Creek Bridge	BR_New	FLTP - FWS	\$1.00	Title 23	FWS	Planned	TN-08	FWS-4-SE
TN FS CHRKE804 31(1)	2027	TN	Greene	Cherokee National Forest	NFSR 31 Hurricane Gap Road Reconstruction	3R	FLTP - FS	\$550,000.00	Title 23	FS	Planned	TN-01	FS-08-South
TN NP GRSM 10N(4)	2028	TN	Sevier	Great Smoky Mountains National Park	Pavement Rehabilitation of Newfound Gap Road, TN Side (MP 1.8 TO MP 6.5)	1R	FLTP - NPS	\$3,800,000.00	Title 23	EFL	Planned	TN-01	NPS-SER
TN NP GRSM 11(6)	2025	TN	Sevier	Great Smoky Mountains National Park	Implement Safety Improvements on Gatlinburg Spur Road	4R	FLTP - NPS	\$13,400,000.00	Title 23	EFL	In Design	TN-01	NPS-SER
TN NP GRSM 12(4)	2027	TN	Sevier	Great Smoky Mountains National Park	Pavement Preservation on Gatlinburg Bypass Road, ND RT 0012	1R	FLTP - NPS	\$2,474,000.00	Title 23	EFL	Planned	TN-01	NPS-SER
TN NP GRSM 321788	2026	TN	Various	Great Smoky Mountains National Park	Modify and Reroute Oconaluftee River Trail	Trail	FLTP - NPS	\$5,000,000.00	Title 23	NPS	In Design	NC-11	NPS-SER
TN NP GRSM BR 5460-086P	2027	TN	Sevier	Great Smoky Mountains National Park	Huskey Grove Road Crossover Bridge	BR	FLTP - NPS	\$20,000,000.00	Title 23	EFL	Planned	TN-01	NPS-SER
TN NP NATR - 159697	2027	TN	Various	Natchez Trace Parkway	TN NP NATR - 159697	1R	FLTP - NPS	\$2,862,000.00	Title 23	EFL	Planned	TN-07	NPS-SER



FY2024-FY2027 Transportation Improvement Program Mid-Year Update

Federal Highway Administration
Eastern Federal Lands Highway Division

Last Printed: 6/3/2024

PROJECT	PROGRAM FISCAL YEAR	STATE	COUNTY	PARK, REFUGE, FOREST OR OTHER PARTNER/AGENCY	DESCRIPTION	TYPE OF WORK	PRIMARY FUND SOURCE	TOTAL PROGRAMMED AMOUNT	FUNDS FROM TITLE	DELIVERED BY	STATUS	CONGRESSIONAL DISTRICT	FLMA REGION
TN NP NATR 1E11 1F2	2028	TN	Hickman, Lewis & Lawrence	Natchez Trace Parkway	Overlay Park Road - PM Project from MP 387 to MP 394	3R	FLTP - NPS	\$2,840,000.00	Title 23	EFL	Planned	TN-04	NPS-SER
TN NP NATR 1H11 1J16	2025	TN	Wayne	Natchez Trace Parkway	Overlay Park Road - PM Project from MP 35455 to MP 36373	3R	FLTP - NPS	\$4,000,000.00	Title 23	EFL	In Design	TN-07	NPS-SER
TN NP NATR 1H12	2027	TN	Wayne/Lawrence	Natchez Trace Parkway	Overlay Park Road - PM Project from MP 36373 to MP 37102	3R	FLTP - NPS	\$5,000,000.00	Title 23	EFL	Planned	TN-07	NPS-SER
TN NP STRI 905(1)	2026	TN	Rutherford	Stones River National Battlefield	Construct Parking Lot at Tour Stop 5 (Hazen Brigade Monument)	4R	FLTP - NPS	\$800,000.00	Title 23	EFL	In Design	TN-04	NPS-SER



FY2024-FY2027 Transportation Improvement Program Mid-Year Update

Federal Highway Administration
Eastern Federal Lands Highway Division

Last Printed: 6/3/2024

PROJECT	PROGRAM FISCAL YEAR	STATE	COUNTY	PARK, REFUGE, FOREST OR OTHER PARTNER/AGENCY	DESCRIPTION	TYPE OF WORK	PRIMARY FUND SOURCE	TOTAL PROGRAMMED AMOUNT	FUNDS FROM TITLE	DELIVERED BY	STATUS	CONGRESSIONAL DISTRICT	FLMA REGION
Virginia													
NER - SUPPORT FROM VOLPE	2025	VA	Amherst	Various	NER - Program and Project Support from Volpe	Other	FLTP - NPS	\$661,357.00	Title 23	NPS	In Design	VA-06	NPS-NER
NP BLRI BMS FY24(1)	2024	VA	Various	Blue Ridge Parkway	Bridge Preventative Maintenance Projects	BR1R	FLTP - NPS	\$1,400,000.00	Title 23	EFL	Construction	Various	NPS-SER
NP BLRI PVT PRES FY24(1)	2024	VA	Various	Blue Ridge Parkway	Pavement Preservation Projects for BLRI for FY24	1R	FLTP - NPS	\$3,688,000.00	Title 23	EFL	Construction	Various	NPS-SER
NP SER PMS FY24(1)	2024	VA	Various	Southeast Regional Office	Pavement Preservation Projects for Small Parks (CANA)	1R	FLTP - NPS	\$4,720,000.00	Title 23	EFL	Construction	Various	NPS-SER
SER FLHP SUPPORT	2025	VA	Various	Various	Technical Assistance Requests	Other	FLTP - NPS	\$250,000.00	Title 23	EFL	In Design	Various	NPS-SER
VA ERFO COE 2020-1(1)	2026	VA	Franklin	Lake Philpott Lake	2020 VA COE May Southeast Storm	3RH	ERFO	\$1,400,000.00	Title 23	EFL	In Design	VA-09	USACE-SA
VA ERFO FS GWJEF808 2020-2(1)	2025	VA	Bedford, Grayson, Scott, Tazewell, Wythe	George Washington/ Jefferson National Forest	2020 VA FS April and May Southeast Storms	3RL_BRRH	ERFO	\$8,300,000.00	Title 23	EFL	In Design	VA-09	FS-08-South
VA ERFO FS GWJEF808 2020-2(2)	2025	VA	Bland	George Washington/ Jefferson National Forest	2020 VA FS April Southeast Storm	BRRH_LSR	ERFO	\$2,072,175.00	Title 23	EFL	In Design	VA-09	FS-08-South
VA FLAP 34	2026	VA	Grayson	George Washington & Jefferson NF	Whitetop Trail Crossing	Other	FLAP - EFL	\$738,000.00	Title 23	State	Planned	VA-09	FS-08-South
VA FLAP 42	2024	VA	Giles	Washington & Jefferson National Forests, Appalachian National Scenic Trail	Mountain Lake Trails- Giles County	Other	FLAP - EFL	\$330,000.00	Title 23	Local	Construction	VA-09	FS-08-South
VA FLAP 46	2024	VA	City of Hampton	Fort Monroe National Monument	Fort Monroe Front Entrance Improvements	1R	FLAP - EFL	\$206,400.00	Title 23	Local	Construction	VA-02	NPS-NER
VA FLAP 51	2026	VA	Scott	Unite States Forest Service	High Knob Capital Improvements - Phase II	4R	FLAP - EFL	\$1,750,000.00	Title 23	State	Planned	VA-09	FS-08-South
VA FLAP 53	2024	VA	Newport News	Colonial National Historic Park - Yorktown Battlefields	Birthplace Of America Trail - Newport News	Trail	FLAP - EFL	\$1,100,000.00	Title 23	Local	In Design	VA-03	NPS-MWR
VA FLAP 54	2025	VA	Smyth	Mount Rogers National Recreation Area, Appalachian National Scenic Trail	Appalachian Trail Safety Project	Trail	FLAP - EFL	\$695,736.00	Title 23	Local	Planned	VA-09	FS-08-South;NPS-MWR
VA FLAP 57	2025	VA	Wythe	Mount Rogers National Recreation Area	Route 643 Cripple Creek Parking	4R	FLAP - EFL	\$400,000.00	Title 23	State	Planned	VA-09	FS-08-South



FY2024-FY2027 Transportation Improvement Program Mid-Year Update

Federal Highway Administration
Eastern Federal Lands Highway Division

Last Printed: 6/3/2024

PROJECT	PROGRAM FISCAL YEAR	STATE	COUNTY	PARK, REFUGE, FOREST OR OTHER PARTNER/AGENCY	DESCRIPTION	TYPE OF WORK	PRIMARY FUND SOURCE	TOTAL PROGRAMMED AMOUNT	FUNDS FROM TITLE	DELIVERED BY	STATUS	CONGRESSIONAL DISTRICT	FLMA REGION
VA FLAP 60	2025	VA	Grayson	Mount Rogers National Recreation Area	Construct Three Parking Areas for Public Access	4R	FLAP - EFL	\$250,000.00	Title 23	State	Planned	VA-09	FS-08-South
VA FLAP 61	2025	VA	Grayson	Mount Rogers National Recreation Area	Route 600 Elk Garden Parking Facility	4R	FLAP - EFL	\$450,000.00	Title 23	State	Planned	VA-09	FS-08-South
VA FLAP 64	2024	VA	Augusta	Shenandoah National Park, Appalachian National Scenic Trail, Blue Ridge Parkway	Rockfish Gateway Trail	Trail	FLAP - EFL	\$950,000.00	Title 23	Local	In Design	VA-06	NPS-MWR
VA FLAP 69	2024	VA	Albemarle	Shenandoah National Park	Sugar Hollow Reservoir Trailhead	Other	FLAP - EFL	\$1,318,800.00	Title 23	EFL	Construction	VA-05	FS-08-South;NPS-MWR
VA FLAP FRKN TRL(1)	2024	VA	Franklin	Booker T. Washington National Monument	Westlake Multi-Use Trail	Admin	FLAP - EFL	\$1,213,612.00	Title 23	Local	Construction	VA-06	NPS-NER
VA FLTP NP PETE (1)	2025	VA	Dinwiddie	Petersburg National Battlefield	Bridge Rehab	BR1R	FLTP - NPS	\$150,000.00	Title 23	NPS	In Design	VA-04	NPS-NER
VA FTNP FRSP 310946	2024	VA	Spotsylvania	Fredericksburg and Spotsylvania National Memorial Park	Preservation Of 13 Routes Parkwide	1R	FLTP - NPS	\$3,250,000.00	Title 23	NPS	Construction	VA-07	NPS-NER
VA FTNP PETE 310976 E-H	2024	VA	Dinwiddie	Petersburg National Battlefield	PETE Pavement PRES FY21	1R	FLTP - NPS	\$2,021,000.00	Title 23	NPS	Construction	VA-04	NPS-NER
VA NP APPA BRG(1)	2024	VA	Roanoke	Appalachian National Scenic Trail	Appalachian Trail Bridge Over VA Route 311 Inspections	BR_New	FLTP - NPS	\$20,000.00	Title 23	EFL	In Design	VA-06	NPS-NER
VA NP ASIS TRL(1)	2024	VA	Accomack	Assateague Island National Seashore	Visitor Center Multi-Use Trail	Trail	FLTP - NPS	\$3,500,000.00	Title 23	TBD	Construction	VA-02	NPS-NER
VA NP BLRI 1G27	2024	VA	Amherst	Blue Ridge Parkway	Rehabilitate James River Bridge 016P	BR1R	FLTP - NPS	\$12,567,000.00	Title 23	EFL	Construction	VA-09	NPS-SER
VA NP BLRI 1K1	2025	VA	Bedford	Blue Ridge Parkway	Repaid/Repave Mainline Road Sectio 1K MP 87.5-89.0	3R	FLTP - NPS	\$6,125,000.00	Title 23	EFL	In Design	VA-05	NPS-SER
VA NP BLRI BR 5140-161P	2025	VA	Carroll	Blue Ridge Parkway	Paint Infrastructure and Correct Safety and Erosion Problems, I-77 Bridge	BR1R	FLTP - NPS	\$1,840,000.00	Title 23	EFL	In Design	VA-09	NPS-SER
VA NP COLO 1B38	2025	VA	Williamsburg	Colonial National Historical Park	Rehabilitation of Three Bridges	BR1R	FLTP - NPS	\$2,600,000.00	Title 23	EFL	In Design	VA-02	NPS-NER
VA NP COLO 1C14 1D48 1E15	2024	VA	York, James City, & Williamsburg	Colonial National Historical Park	Rehabilitation of Seven Bridges	BR1R	FLTP - NPS	\$1,020,000.00	Title 23	EFL	Construction	VA-02	NPS-NER
VA NP COLO BR 4290-012P	2024	VA	York	Colonial National Historical Park	Replace King Creek Bridge (STR 4290-012P)	BR_New	FLTP - NPS	\$20,000.00	Title 23	EFL	In Design	VA-02	NPS-NER
VA NP COLO BR 4290-022P	2024	VA	James City	Colonial National Historical Park	Replace Halfway Creek Bridge (STR 4290-022P)	BR_New	FLTP - NPS	\$20,000.00	Title 23	EFL	In Design	VA-02	NPS-NER
VA NP COLO BR 4290-034P	2024	VA	Williamsburg	Colonial National Historical Park	Rehabilitate CSX (C&O) Railroad Bridge (STR 4290-034P)	BR	FLTP - NPS	\$130,000.00	Title 23	EFL	In Design	VA-01	NPS-NER



FY2024-FY2027 Transportation Improvement Program Mid-Year Update

Federal Highway Administration
Eastern Federal Lands Highway Division

Last Printed: 6/3/2024

PROJECT	PROGRAM FISCAL YEAR	STATE	COUNTY	PARK, REFUGE, FOREST OR OTHER PARTNER/AGENCY	DESCRIPTION	TYPE OF WORK	PRIMARY FUND SOURCE	TOTAL PROGRAMMED AMOUNT	FUNDS FROM TITLE	DELIVERED BY	STATUS	CONGRESSIONAL DISTRICT	FLMA REGION
VA NP GWMP 105(2)	2028	VA	Fairfax	George Washington Memorial Parkway	Rehabilitate Fort Hunt Roads And Parking	3R	FLTP - NPS	\$2,400,000.00	Title 23	EFL	In Design	VA-08	NPS-NCR
VA NP GWMP MVT(4)	2024	VA	Fairfax	George Washington Memorial Parkway	Reconstruct 6.5 Miles of Mount Vernon Trail	Trail	REIMB	\$2,104,872.00	Other	EFL	Construction	VA-08	NPS-NCR
VA NP GWMP MVT(7)	2028	VA	Fairfax	George Washington Memorial Parkway (GMWP)	Mount Vernon Trail South Rehabilitation	Trail	FLTP - NPS	\$13,643,924.00	Title 23	EFL	In Design	VA-08	NPS-NCR
VA NP SHEN BRG(1)	2028	VA	Page, Greene	Shenandoah National Park	Rehabilitate Bridges 4840-001P And -003P	BR	FLTP - NPS	\$1,000,000.00	Title 23	EFL	In Design	VA-05	NPS-NER
VA ST CP GNRL BTH	2024	VA	City of Virginia Beach	Camp Pendleton	Extend turning lanes from General Booth Blvd to Headquarters Rd and Install Traffic Signal at Intersection	4R	OTHER	\$1,322,000.00	Other	EFL	Construction	VA-02	NO-REG
VA ST DSCR STRTHMR	2024	VA	Chesterfield	Defense Supply Center, Richmond	Realignment of Strathmore and "G" Road Intersection	4R	OTHER	\$3,200,000.00	Other	EFL	Construction	VA-07	NO-REG
VA ST FB KNGMNWLKR GT	2023	VA	Fairfax	Fort Belvoir	Add Left Turn Lane from SB FFCP to Kingman Rd, Extend NB Mt. Vernon Hwy Left Turn Lane at Walker ACP	4R	OTHER	\$5,720,000.00	Other	EFL	Planned	VA-11	NO-REG
VA ST FL MHN GT	2023	VA	Prince George	Fort Lee	Add One Additional EB Driving Lane on Hickory Hill Road from .25 mi. E. of Jamestown Dr. to Mahone Ave	4R	OTHER	\$1,890,500.00	Other	EFL	Planned	VA-04	NO-REG
VA ST FP MG750TRX	2024	VA	Nottoway and Dinwiddie	Fort Pickett	Rehab Route 750 from US 460 to Ft. Pickett Main Gate & Various Tank/RR Crossing Improvements	4R	OTHER	\$13,097,797.00	Other	EFL	Construction	VA-07	NO-REG
VA ST JBMHH HTFLD GT	2023	VA	Arlington	Joint Base Myer Henderson Hall	Construct Ramp and Two Additional Exit Lanes for Access to Hatfield Gate from NB Washington Blvd.	4R	OTHER	\$3,250,000.00	Other	EFL	Planned	VA-08	NO-REG
VA ST TFHRC 50(6)	2021	VA	Fairfax	FHWA - Turner Fairbank Highway Research Center	Construct New Sidewalk	Other	OTHER	\$235,000.00	Other	EFL	Planned	VA-10	NO-REG



FY2024-FY2027 Transportation Improvement Program Mid-Year Update

Federal Highway Administration
Eastern Federal Lands Highway Division

Last Printed: 6/3/2024

PROJECT	PROGRAM FISCAL YEAR	STATE	COUNTY	PARK, REFUGE, FOREST OR OTHER PARTNER/AGENCY	DESCRIPTION	TYPE OF WORK	PRIMARY FUND SOURCE	TOTAL PROGRAMMED AMOUNT	FUNDS FROM TITLE	DELIVERED BY	STATUS	CONGRESSIONAL DISTRICT	FLMA REGION
Virgin Islands													
VI ST DPW STX(001)	2022	VI	St. Croix	Virgin Islands Department of Public Works	Temporary Bridge And Structural Repairs At Three Bridges: 2902-020P, 2902-004P, And 2902-014P	BR3R	OTHER	\$2,200,000.00	Other	EFL	Planned	VI-AL	NO-REG
VI ERFO FW SOP 2022-1(1)	2026	VI	St. Croix	Sandy Point National Wildlife Refuge	2022 VI FWS September Hurricane Fiona	BRRP	ERFO	\$217,000.00	Title 23	EFL	Planned	VI-AL	FWS-4-SE



FY2024-FY2027 Transportation Improvement Program Mid-Year Update

Federal Highway Administration
Eastern Federal Lands Highway Division

Last Printed: 6/3/2024

PROJECT	PROGRAM FISCAL YEAR	STATE	COUNTY	PARK, REFUGE, FOREST OR OTHER PARTNER/AGENCY	DESCRIPTION	TYPE OF WORK	PRIMARY FUND SOURCE	TOTAL PROGRAMMED AMOUNT	FUNDS FROM TITLE	DELIVERED BY	STATUS	CONGRESSIONAL DISTRICT	FLMA REGION
Vermont													
VT FLAP 11	2024	VT	Windsor	Marsh-Billings-Rockefeller National Historical Park	Billings Park Trail Safety Improvements	4R	FLAP - EFL	\$170,000.00	Title 23	Local	Construction	VT-AL	NPS-NER
VT FLAP 12	2024	VT	Windham	Green Mountain and Finger Lakes National Forest	Grout Pond Road Enhancement	4R	FLAP - EFL	\$639,000.00	Title 23	Local	Construction	VT-AL	FS-09-East
VT FLAP HANCOCK BR7(1)	2026	VT	Addison	Green Mountain National Forest, Rochester Ranger District	Texas Falls Bridge 7 Replacement	BR	FLAP - EFL	\$1,070,000.00	Title 23	Local	In Design	VT-AL	FS-09-East
VT NP MABI 314372	2024	VT	Windsor	Marsh-Billings-Rockefeller National Historical Park	VT NP MABI 314372	Trail	FLTP - NPS	\$125,000.00	Title 23	NPS	Construction	VT-AL	NPS-NER
VT NP MABI 326484	2024	VT	Windsor	Marsh-Billings-Rockefeller National Historical Park	Contract Transit Stop and Provide Infrastructure for Electric Passenger Vehicle	Transit	FLTP - NPS	\$200,000.00	Title 23	NPS	Construction	VT-AL	NPS-NER
VT NP MABI 332087	2024	VT	Windsor	Marsh-Billings-Rockefeller National Historical Park	VT NP MABI 332087	Transit	FLTP - NPS	\$175,000.00	Title 23	NPS	Construction	VT-AL	NPS-NER



FY2024-FY2027 Transportation Improvement Program Mid-Year Update

Federal Highway Administration
Eastern Federal Lands Highway Division

Last Printed: 6/3/2024

PROJECT	PROGRAM FISCAL YEAR	STATE	COUNTY	PARK, REFUGE, FOREST OR OTHER PARTNER/AGENCY	DESCRIPTION	TYPE OF WORK	PRIMARY FUND SOURCE	TOTAL PROGRAMMED AMOUNT	FUNDS FROM TITLE	DELIVERED BY	STATUS	CONGRESSIONAL DISTRICT	FLMA REGION
Wisconsin													
WI FLAP 62	2024	WI	Vilas	Chequamegon Nicolet National Forest	Forest County Trunk Highway A Resurfacing	3R	FLAP - EFL	\$875,200.00	Title 23	State	Construction	WI-07	FS-09-East
WI FLAP 66	2024	WI	Forest	Chequamegon Nicolet National Forest	Forest County Highway Trunk C Resurfacing	BR	FLAP - EFL	\$1,330,640.00	Title 23	State	Construction	WI-03	FWS-3-Gr8Lk
WI FLAP 72	2024	WI	Buffalo	Trempealeau National Wildlife Refuge	Winona Connection - Phase 2	Other	FLAP - EFL	\$1,900,000.00	Title 23	State	Construction	WI-03	FWS-3-Gr8Lk
WI FLAP 82	2026	WI	Ashland	Chequamegon-Nicolet National Forest	CTH GG- CTH M to 6.3 Miles Northeast	3R	FLAP - EFL	\$1,907,600.00	Title 23	State	Planned	WI-07	FS-09-East
WI FLAP 93	2024	WI	Forest	Chequamegon-Nicolet National Forest	FCPC Pathway to Wellness Connectivity	Other	FLAP - EFL	\$1,053,000.00	Title 23	State	Construction	WI-07	FS-09-East
WI FLAP 97	2024	WI	Monroe	Tomach Veterans Affairs Medical Center	CTH ET/East Veterans Street	4R	FLAP - EFL	\$2,800,000.00	Title 23	State	Construction	WI-03	NO-REG
WI FLAP SHLBY LACRS(1)	2024	WI	La Crosse	Upper Mississippi National Wildlife Refuge	Safe Public Rail Access	3R	FLAP - EFL	\$1,070,000.00	Title 23	EFL	Construction	WI-03	FWS-3-Gr8Lk
WI FLTP FW NCD(1)	2028	WI	Juneau	Necedah National Wildlife Refuge	Entrance Road	3R	FLTP - FWS	\$1,000,000.00	Title 23	FWS	Planned	WI-07	FWS-3-Gr8Lk
WI FW UPM(2)	2025	WI	LaCrosse	LaCrosse District, Upper Miss. NWR	Trail Connection To Onalaska, Including Railroad Crossing	Trail	FLTP - FWS	\$754,298.00	Title 23	FWS	In Design	WI-03	FWS-3-Gr8Lk
WI NP APIS 308360	2026	WI	Various	Apostle Islands National Lakeshore	Rehabilitate Outer Island Dock	Boat	FLTP - NPS	\$1.00	Title 23	NPS	Planned	WI-07	NPS-MWR



FY2024-FY2027 Transportation Improvement Program Mid-Year Update

Federal Highway Administration
Eastern Federal Lands Highway Division

Last Printed: 6/3/2024

PROJECT	PROGRAM FISCAL YEAR	STATE	COUNTY	PARK, REFUGE, FOREST OR OTHER PARTNER/AGENCY	DESCRIPTION	TYPE OF WORK	PRIMARY FUND SOURCE	TOTAL PROGRAMMED AMOUNT	FUNDS FROM TITLE	DELIVERED BY	STATUS	CONGRESSIONAL DISTRICT	FLMA REGION
West Virginia													
WV ERFO FS MNGAH921 2018-1(1)	2025	WV	Pocahontas, Webster, Pendleton, Randolph, Tucker	Monongahela National Forest	2018 & 2019 WV Floods FS	3RH_LSR_BRRP	ERFO	\$14,998,000.00	Title 23	EFL	In Design	WV-09	FS-09-East
WV FLAP 12	2024	WV	Randolph	Spruce Knob-Seneca Rocks National Recreation Area	Gandy Creek Road - Route 29	4R	FLAP - EFL	\$510,000.00	Title 23	State	Construction	WV-02	FS-08-South
WV FLAP 13	2024	WV	Laneville	Dolly Sods Wilderness, Monongahela National Forest	Laneville Road	4R	FLAP - EFL	\$375,000.00	Title 23	State	Construction	WV-01	FS-08-South
WV FLAP 18	2024	WV	Tucker	Canaan Valley National Wildlife Refuge	Camp 70 Road Improvement	4R	FLAP - EFL	\$865,000.00	Title 23	State	Construction	WV-01	FWS-4-SE
WV FLAP 23	2025	WV	Wood	Ohio River Islands National Wildlife Refuge	Spencer Landing Kayak Ramp	Boat	FLAP - EFL	\$280,000.00	Title 23	Local	Planned	WV-01	FWS-5-NE
WV FLAP 24	2025	WV	Wood	Ohio River Islands National Wildlife Refuge	Williamstown Kayak Launch	Other	FLAP - EFL	\$41,000.00	Title 23	Local	Planned	WV-01	FWS-5-NE
WV FLAP 27	2024	WV	Pocahontas, Greenbier, Monroe	Monongahela National Forest	Allegheny Trail	4R	FLAP - EFL	\$250,000.00	Title 23	Local	Construction	WV-03	FS-09-East
WV FLAP 28	2025	WV	Jackson	Ohio River Islands National Wildlife Refuge	Ravenswood Riverfront Park	4R	FLAP - EFL	\$150,000.00	Title 23	Local	Planned	WV-02	FWS-5-NE
WV FLAP 29	2026	WV	Cabell, Wayne	Levee Trail and Harris Riverfront Park	Paul Ambrose Trail	4R	FLAP - EFL	\$390,000.00	Title 23	Local	Planned	WV-03	USACE-GL-OR
WV FLAP 30	2025	WV	Jefferson	Harpers Ferry National Historical Park	Harpers Ferry Transit Fleet Electrification	Other	FLAP - EFL	\$1,000,000.00	Title 23	NPS	Planned	WV-02	NPS-NCR
WV FLAP 31	2024	WV	Morgan	C&O Canal National Historic Park	Paw Paw/C&O Canal Bike Connectivity	Study	FLAP - EFL	\$300,000.00	Title 23	Local	In Design	WV-02	NPS-NCR
WV FLAP DOT 32-18(1)	2024	WV	Tucker	Caanan Valley National Wildlife Refuge	Camp 70 Road Stone Resurfacing and Drainage	3R	FLAP - EFL	\$200,000.00	Title 23	State	Construction	WV-01	FWS-5-NE
WV FLAP DOT CR29(1)	2024	WV	Randolph	Spruce Knob-Seneca Rocks National Recreation Area, Monongahela National Forest	CR29 Rehabilitation	Admin	FLAP - EFL	\$500,000.00	Title 23	State	Construction	WV-02	FS-09-East
WV FLAP DOT HAFETRL(1)	2024	WV	Jefferson	Harpers Ferry National Historic Park	Harpers Ferry Armory Canal West Multi-Use Trail	Admin	FLAP - EFL	\$481,468.16	Title 23	State	Construction	WV-02	NPS-NCR
WV FLAP DOT LVRD(1)	2024	WV	Tucker	Dolly Sods Wilderness, Monongahela National Forest	Laneville Road Rehabilitation	3R	FLAP - EFL	\$375,000.00	Title 23	State	Construction	WV-01	FS-09-East



FY2024-FY2027 Transportation Improvement Program Mid-Year Update

Federal Highway Administration
Eastern Federal Lands Highway Division

Last Printed: 6/3/2024

PROJECT	PROGRAM FISCAL YEAR	STATE	COUNTY	PARK, REFUGE, FOREST OR OTHER PARTNER/AGENCY	DESCRIPTION	TYPE OF WORK	PRIMARY FUND SOURCE	TOTAL PROGRAMMED AMOUNT	FUNDS FROM TITLE	DELIVERED BY	STATUS	CONGRESSIONAL DISTRICT	FLMA REGION
WV FLAP DOT SGN(1)	2024	WV	Various	New River Gorge National Park and Preserve, Bluestone National Scenic River, and Gauley River National Recreation Area	WVDOT Wayfinding Signs Replacement	Admin	FLAP - EFL	\$55,200.00	Title 23	State	Construction	WV-01	NPS-NER
WV FLAP FAYTVL TRL(1)	2024	WV	Fayette	New River Gorge National River	New River Recreational Trail Construction	Admin	FLAP - EFL	\$272,760.00	Title 23	Local	Construction	WV-03	NPS-NER
WV FLTP CE SMRVLE	2026	WV	Nicholas	Summersville Lake	Resurfacing of Parking and Road at Salmon Run Day Use Area	3R	FLTP - USACE	\$636,000.00	Title 23	USACE	Planned	WV-03	USACE-NA
WV FS MNGAH921 76(1)	2024	WV	Pocahontas	Monongahela National Forest	Birchlog Run Bridge Replacement FR 76-20.0	BR3R	FLTP - FS	\$370,500.00	Title 23	FS	Construction	WV-03	FS-09-East
WV FS MNGAH921 76(2)	2026	WV	Webster	Monongahela National Forest	Big Rough Run Bridge Replacement FR 76 MP 14.2	BR3R	FLTP - FS	\$800,000.00	Title 23	FS	Planned	WV-03	FS-09-East
WV FS MNGAH921 86(1)	2026	WV	Pocahontas	Monongahela National Forest	Kens Creek Bridge Replacement FR 86 MP 13.8	BR3R	FLTP - FS	\$462,310.00	Title 23	FS	Planned	WV-03	FS-09-East
WV FTNP HAFE 304886	2024	WV	Jefferson	Harpers Ferry National Historical Park	Rehabilitate Bus Maintenance Facility	Transit	FLTP - NPS	\$1,650,000.00	Title 23	NPS	Construction	WV-02	NPS-NCR
WV NP NERI 107(3)	2027	WV	Fayette	New River Gorge National Park and Preserve	Cunard Road Soldier Pile Slide Repair	3R	FLTP - NPS	\$2,500,000.00	Title 23	EFL	In Design	WV-03	NPS-NER
WV NP NERI 117(1)	2026	WV	Fayette	New River Gorge National Park and Preserve	Glade Creek Road Repair of Roadway and Embankment	3R	FLTP - NPS	\$1,531,000.00	Title 23	EFL	In Design	WV-03	NPS-NER